OVERSIZE

Gc
977.3
W24ab
1439179

GENEALOGY COLLECTION

ALLEN COUNTY PUBLIC LIBRARY
3 1833 00864 7890

100 00

STATE CAPITOL.

Atlas of

the State of

ILLINOIS

TO WHICH ARE ADDED VARIOUS GENERAL MAPS

HISTORY, STATISTICS

and

ILLUSTRATIONS.

UNION ATLAS CO.

WARNER & BEERS, PROPRIETORS

PUBLISHERS

Lakeside Building Cor: of Clark & Adams Sts.

Chicago.

1876.

Entered accor[illegible] Congress in the year 1876 by Warner & Beers in the Office of the Librarian of Congress at Washington D.C.

PREFACE.

IN presenting our Illustrated Atlas of Illinois to the public, we desire to thank our many Subscribers throughout the State for their liberal patronage and generous encouragement. Although the extraordinary financial depression of the past year has reduced our subscription list to some extent, yet it is fully as large as we could have reasonably expected in times like the present. The inequalities in the list between different counties is owing to the fact that while some already have a good County Atlas, others have none. In the prosecution of the work we have had to contend with many obstacles, but we have spared neither labor nor expense to make this as complete an Atlas of the State as possible, and to give our patrons all, and even more than was promised in our prospectuses.

We have been solicited by many to insert advertisements, and could easily have obtained enough, at a handsome profit, to make the volume double its present thickness, but we have carefully excluded them, believing that they do not properly belong to the make-up of an Illustrated State Atlas.

In the preparation of a work so voluminous a great variety of details have required supervision. Each department has been under the charge of a competent superintendent, who has given to his respective branch of the work his constant and undivided attention. These have been assisted by experienced engineers, artists and compilers, and all the maps, plans and letter-press work have been twice revised and corrected before publication. While we do not claim for the Atlas entire perfection, we believe that it more nearly approximates it than any similar work extant, and trust it will prove satisfactory to all. In this confident belief we submit it to the enlightened judgment of those for whose benefit it has been prepared, in the assurance that it will be received as the most valuable and complete compendium of information, in all the various departments embraced, that has yet been published in Illinois.

THE PUBLISHERS.

1439179

INDEX.

GENERAL MAPS.

Page
Illinois in 1822 6
Illinois, Railroad Map of 7
Illinois, Political Map of 151
Illinois, Geological Map of 151
Illinois, Climatic Map of 151
United States, Railroad Map of 153–4
United States, Agricultural Maps of 155–6
United States, Vitality Maps of 157
United States, Nationality Maps of 158
Great Britain 159
France 160
Germany 161
Norway and Sweden 162
Western Hemisphere 163
Eastern Hemisphere 164

COUNTIES.

Adams 89
Alexander 149
Bond 105
Boone 15
Brown 79
Bureau 31
Calhoun 102
Carroll 21
Cass 80
Champaign 64
Christian 96
Clark 69
Clay 112
Clinton 121
Coles 70
Cook 12–40
Crawford 116
Cumberland 73
De Kalb 24
De Witt 71
Douglas 73
Du Page 11
Edgar 68
Edwards 118
Effingham 111
Fayette 110
Ford 43
Franklin 136
Fulton 84
Gallatin 134
Greene 101
Grundy 39
Hamilton 132
Hancock 88
Hardin 134
Henderson 49
Henry 30
Iroquois 42
Jackson 142
Jasper 113
Jefferson 128
Jersey 103
Jo Daviess 20
Johnson 144
Kane 11
Kankakee 41
Kendall 39
Knox 53
Lake 14
La Salle 38
Lawrence 117
Lee 25
Livingston 46
Logan 77
Macon 71
Macoupin 100
Madison 104
Marion 120
Marshall 35–47
Mason 80
Massac 145
McDonough 85
McHenry 15
McLean 61
Menard 80
Mercer 48
Monroe 140
Montgomery 97
Morgan 94
Moultrie 72
Ogle 23
Peoria 56
Perry 137
Piatt 71
Pike 93
Pope 145
Pulaski 149
Putnam 35
Randolph 141
Richland 117
Rock Island 27
Saline 135
Sangamon 95
Schuyler 79
Scott 94
Shelby 72
Stark 47
St. Clair 126
Stephenson 19
Tazewell 60
Union 143
Vermilion 65
Wabash 118
Warren 50
Washington 127
Wayne 119
White 133
Whiteside 26
Will 39–40
Williamson 136
Winnebago 18
Woodford 57

CITIES AND COUNTY SEATS.

Abingdon 56
Albion 118
Aledo 54
Alton 105
Ambay 25
Anna 142
Arcola 81
Atlanta 78
Aurora 13
Barry 102
Beardstown 81
Belleville 125
Belvidere 18
Benton 113
Bloomington 62
Braidwood 40
Bunker Hill 109
Bushnell 86
Cairo 148
Cambridge 32
Canton 87
Carbondale 142
Carlinville 124
Carlyle 126
Carmi 137
Carrollton 101
Carthage 86
Centralia 117
Champaign 63
Charleston 63
Chester 141
Chicago 10
Chillicothe 50
Clinton 80
Collinsville 105
Dallas City 55
Danville 78
Decatur 76
Dixon 27
Dunleith 20
Du Quoin 140
East St. Louis 129
Edwardsville 109
Effingham 124
Elgin 17
Elizabethtown 134
El Paso 57
Fairfield 117
Farmer City 172
Flora 112
Freeport 33
Fulton 32
Galena 150
Galesburg 54
Galva 30
Geneseo 32
Geneva 17
Gilman 41
Golconda 145
Grand Tower 142
Greenville 105
Hamilton 86
Hardin 102
Harrisburg 134
Havana 79
Hennepin 35
Henry 31
Highland Park 14
Hillsboro 97
Jacksonville 109
Jerseyville 129
Joliet 33
Jonesboro 150
Kankakee 41
Kewanee 32
Kinmundy 116
Knoxville 55
Lacon 40
La Harpe 86
Lake Forest 17
La Salle 150
Lawrenceville 113
Lebanon 126
Le Roy 61
Lewistown 84
Lincoln 86
Litchfield 124
Louisville 112
Macomb 87
Macon 76
Majority Point 85
Marion 113
Marshall 87
Mason City 65
Mattoon 63
McLeansboro 110
Mendota 129
Metamora 57
Metropolis 148
Minonk 56
Moline 20
Monmouth 54
Monticello 78
Morris 40
Morrison 32
Mound City 149
Mt. Carmel 129
Mt. Carroll 21
Mt. Sterling 81
Mt. Vernon 110
Murphysboro 149
Naperville 13
Nashville 137
Nauvoo 87
Newton 116
Normal 62
Olney 124
Oneida 55
Oquawka 19
Oregon 23
Ottawa 150
Pana 109
Paris 81
Paxton 43
Pekin 60
Peoria 55
Peru 33
Petersburg 65
Pinckneyville 148
Pittsfield 93
Plano 48
Pido 23
Pontiac 46
Princeton 47
Quincy 92
Red Bud 141
Robinson 116
Rochelle 21
Rockford 34
Rock Island 48
Rushville 85
Salem 124
Sandwich 24
Savanna 21
Shawneetown 148
Shelbyville 78
Sparta 150
Springfield 108
St. Charles 17
St. Louis, Mo. 152
Sterling 31
Sullivan 76
Sycamore 24

Page
Taylorville ... 95
Taulon ... 47
Tuscola ... 87
Urbana ... 63
Vandalia ... 109
Vienna ... 141
Virden ... 97
Warsaw ... 87
Waterloo ... 140
Watseka ... 81
Waukegan ... 17
West Belleville ... 125
Wheaton ... 13
Wilmington ... 10
Winchester ... 102
Windsor ... 85
Woodstock ... 17
Yates City ... 50
Yorkville ... 24

VIEWS.

Allison, Joel F ... 99
Barth, Mark ... 138
Bell, James ... 28
Blackburn J. M ... 146
Bosley, W. S ... 133
Bowman, Wm. G ... 29
Boyer, W. T ... 146
Brennemann, Julius ... 45
Brigham, Dr. R. S ... 106
Broaddus, Leland ... 122
Burnett, Asahel ... 22
Burritt, Dr. J ... 22
Capitol, State ... 1
Carle, A. J ... 114
Charles, Prof. Willis ... 106
Church, Congregational ... 91
Church, Second F. W. B ... 75
Church, Lutheran ... 99
Clemson, James Y ... 75
Cooke, Dr. R. H ... 121
Court House, Harrisburg ... 83
Dagger, Peter ... 59
Dieckmann, A. H ... 131
Dieckmann, Geo. H ... 99
Dolsen, Mrs. E. H ... 59
Eddy. J. H ... 16
Evers, Wm. W ... 90
Fehren, Mrs. M ... 131
Fisher, A. D ... 45
Foley, John ... 44
Gaines, Francis ... 82
Gaines, James ... 123
Garrison, Mrs. Patience ... 83
Glenn, Y. A ... 36
Gowan, Dr. James E ... 90
Grandstaff, H. H ... 67
Green, W. D ... 138
Grosch, Jacob ... 99
Haller, Francis B ... 131
Haws, John ... 58
Haws, Wm ... 9
Hetherington, John ... 106
Hetherington, Richard R ... 67
Hiltabrand, Mrs. E ... 58
Hohnes, Wm. W ... 44
Horne, J. V ... 44
Hotchkiss, M. V ... 107
Hughes, M. L ... 28
Hunter, J. D ... 82
Insane Hospital, Southern Illinois ... 90
Jacobs, Daniel ... 138
Joyner, G. W ... 74
Kays, H. B ... 36
Kincaid, T. J ... 29
Kirkpatrick, C ... 90
Kersmeyer, F ... 67
Lakeside Building ... 115
Landrum, J. W ... 83
Lawrence, E. E ... 107
Leland, Hiram S ... 91
Markley, Mrs. M. R ... 45
Maywood Hotel ... 91
McCartney, J. F ... 67
McClung, W. W ... 139
Meller, M ... 29
Meller & Haser ... 29
Moore, David B ... 67
Nichols, Col. W. T ... 107
Oxford, James R ... 106
Park, Geo. S ... 51-52
Parrie, L. S ... 59
Pinnell, M. O ... 67
Pollock, Alexander ... 75
Raley, E. V ... 122
Reinhardt, Joseph ... 114
Ridgway, Thos. S ... 29
Robertson, John ... 74
Sanders, W D. (Conservatory of Music and Young Ladies' Atheneum) ... 91
Schmid, Gilg ... 146
Schooler, Mrs. S ... 122
Scraper and Ditcher Co. (Chicago) ... 147
Shetler, Joseph ... 114
Simpson, B. G ... 45
Skeel, L. B ... 15
Skemp, Samuel ... 107
Smith, H. K ... 59
State House (Old) ... 6
Stewart, S. W ... 139
Summers, Robert ... 90
Swindler, H. J ... 9
Talcott, J. H ... 22
Thompson. J. Q ... 107
Trees, Joseph ... 75
Ullin Lime & Rock Co ... 90
Van Derslice, A. M ... 122
Webster, W. S ... 83
Westcott, Prof. O. S ... 107
Weston, E. P ... 138
White, H. L ... 59
Williams, H. H ... 28
Wood, Crispin ... 59
Woodward, A. M ... 114
Zink, D. W ... 146

PORTRAITS.

Albright, F. E ... 22
Atwell, Rev. Samuel ... 165
Belden, Howard R ... 98
Bennett, Charles ... 130
Beveridge, John L ... 8
Blackburn, James ... 90
Bowman, William G ... 8
Boyd, William J ... 37
Boyer, William H ... 37
Bradshaw, J. W ... 165
Brann, Dr. William E ... 165
Brigham, Dr. R. S ... 98
Brooks, L. F ... 98
Brown, George W ... 165
Burnett, Asahel ... 130
Burritt, Dr. Josiah ... 37
Caldwell, Rev. Robert ... 98
Charles, Rev. Willis ... 165
Check, Dr. A. M ... 165
Cloud, Aaron G ... 37
Coker, John ... 165
Cale, Dr. Henry A ... 130
Connelly, James A ... 130
Cooper, Thomas J ... 98
Cremeens, L. W ... 37
Crum, John S ... 130
Cullom, Shelby M ... 8
Davis, Cressa K ... 165
Davis, David ... 8
Davis, Winstead ... 98
Dougherty, John ... 130
Douglass, Stephen A ... 8
Durham, Asahel W ... 165
Edwards, Rev. Richard ... 8
Etter, Samuel M ... 8
Fuller, Charles E ... 66
Funk, Isaac ... 130
Gaines, James ... 66
Gaylord, Dr. Edwin ... 165
Gillham, Rev. J. D ... 98
Glassford, S. M ... 130
Gowan, Dr. James E ... 165
Grandstaff, H. H ... 98
Grant, Ulysses S ... 8
Grattan, Dr. P. D. B ... 165
Gregg, John M ... 165
Gridley, Elisha ... 37
Hall, Hiram W ... 165
Hall, John C ... 165
Harris, H. H ... 165
Haws, Joel ... 66
Haws, John ... 66
Haws, William ... 66
Hayes, Cyrus L ... 98
Hildrup, Jesse S ... 130
Hilemun, Jacob ... 98
Houston, James ... 165
Hunter, Dr. Robert ... 37
Inscore, M. J ... 98
Jacobs, Daniel ... 165
Jones, John E ... 130
Kirkpatrick, C ... 98
Koerner, Gustavus ... 8
Kroh, Rev. P. H ... 98
Latham, John F ... 165
Lawrence, L. W ... 66
Ledbetter, John N ... 37
Lincoln, Abraham ... 8
Logan, John A ... 8
Lowther, Granville ... 66
Lynch, Jacob G ... 98
Maxey, Dr. W. M. A ... 98
McCord, Thomas ... 66
McGinnis, R. J ... 37
Mick, Robert ... 165
Minton, Rev. W. B ... 98
Morris, Wm. S ... 37
Morrison, N. B ... 130
Morrison, Wm. R ... 8
Myers, Rev. F ... 130
Norris, Dr. J. H ... 165
Oglesby, R. J ... 8
Pankey, Wm. H ... 165
Park, George S ... 66
Peeples, J. McKee ... 130
Pennoyer, Daniel ... 66
Phillips, T. H ... 98
Pool, M. M ... 37
Pool, Orval ... 130
Potts, M. J ... 130
Raser, Tilman ... 130
Rendleman, D. H ... 98
Renfro, J. H. B ... 37
Renfro, Dr. J. W ... 98
Richeson, John D ... 165
Ridgway, Thos. S ... 8
Roper, Rev. W. C ... 165
Rutherford, R. B ... 37
Sergeant, A. M ... 130
Shetler, Joseph ... 37
Shipley, Robert T ... 98
Short, S. P ... 165
Stalker, Dr. H. J ... 98
Stites, Mrs. Belle ... 98
Strawn, Jacob ... 37
Strowger, A. B ... 98
Swindler, H. J ... 66
Townshend, R. W ... 98
Trumbull, Lyman ... 8
Turner, Oaks ... 165
Twitchell, La Fayette ... 37
Walker, Leonidas ... 165
Wardner, Dr. Horace ... 98
Wardner, Mrs. D. L. R ... 98
Weathersbee, Wilson ... 98
Webber, A. J ... 130
Windren, J. D ... 98
White, Hiram P ... 66
Wilson, John H ... 165
Wood, Lorenzo D ... 98
Woodman, C. W ... 8
Wright, Omar H ... 66
Wymore, J. L ... 130
Young, Dr J. D ... 165
Youngblood, E. D ... 130

LETTER PRESS MATTER.

History of Illinois ... 166
Topography ... 170
Agriculture ... 171
Climatology ... 172
Geology ... 173
Churches ... 178
Education ... 178
State Institutions ... 179
Histories of Counties (alphabetically arranged) ... 182

STATISTICS.

Population of United States, by counties ... 208
Population of Cities ... 215
Nativity of Population ... 216
Nativity of Whites ... 217
Colored Population ... 218
Foreign Population ... 219
Aggregate Population ... 220
Occupations ... 221
Ages, Race, Sex, etc ... 223
Areas, Dwellings, etc ... 224
Agricultural Statistics ... 225
Number and Size of Farms ... 226
Deaths by Causes ... 227
Pauperism and Crime ... 228
Church Statistics ... 229
School Attendance ... 230
Illiteracy ... 230
Newspapers in United States ... 231
Miscellaneous Statistics ... 232
Population of Illinois by Towns and Townships ... 233
Manufactures in Illinois by Counties ... 235

MISCELLANEOUS.

Biographies ... 238
Patrons' Directory, by Counties, alphabetically arranged ... 246
Business Directory, by Counties, alphabetically arranged ... 265
Miscellaneous Directory ... 293

ILLINOIS IN 1822.

by Carey & Lea

From the American Atlas, published in Philadelphia in 1822

SITUATION, BOUNDARIES, AND EXTENT.

Illinois is situated between 36° 58′ and 42° 30′ N. lat. and 10° 20′ and 14° 21′ W. long. It is bounded north by the North West Territory; east by Indiana; south by Kentucky; and west by Missouri. Its medium length is about 365 miles, and medium breadth 154, the area being about 59,000 square miles, or 37,750,000 acres.

FACE OF THE COUNTRY, SOIL, AND PRODUCTIONS.

The greater part of the State is either flat or undulating. Extensive prairies constitute two-thirds of its surface. The soil may be divided into six classes: 1. Bottoms, bearing a heavy growth of timber. This land is of the first quality, and is found on all the principal rivers. It varies in width from 50 rods to two miles, and is of inexhaustible fertility. 2. Newly-formed land found at the mouths of rivers. There are many thousand acres of this land at the mouth of the Wabash, and at the confluence of the Ohio with the Mississippi. It is annually inundated, and is very unhealthy. 3. Dry prairies, approaching the rivers and bordering on the bottom land, but elevated from 30 to 100 feet. The prairies of the Illinois river are the most extensive of any east of the Mississippi, and have alone been estimated at 1,200,000 acres. The soil is not inferior to the first-rate river bottoms. 4. Wet prairies, found remote from rivers or at their sources. This soil is generally cold and barren, abounding with swamps and ponds, and covered with a tall coarse grass. 5. Timbered land, moderately hilly, well watered, and of a rich soil. 6. Hills, of a sterile soil, and destitute of timber, or covered with stinted oaks and pines. Corn is at present the staple production of the State. Wheat does well, except on the bottoms, where the soil is too rich. Tobacco grows to great perfection. Flax, hemp, oats, Irish and sweet potatoes succeed as well as in Kentucky. Among the mineral productions are iron, coal, and copper. Salt springs are also numerous.

RIVERS.

The State is bordered on three sides by the great rivers Wabash, Ohio, and Mississippi. The Illinois is formed by the Kankakee and the Plaines, which unite near the N.E. corner of the State. It pursues a southwesterly course of nearly 400 miles, and joins the Mississippi 18 miles above the mouth of the Missouri. It has a gentle current, unbroken by rapids, and is navigable for boats throughout its whole course. The Kaskaskia rises in the N.E. part of the State, and running S.W. falls into the Mississippi, 84 miles below the mouth of the Illinois, and 100 above that of the Ohio. It is navigable for 150 miles. Saline Creek falls into the Ohio, 20 miles below the mouth of the Wabash. It is navigable 80 miles. There are salt works belonging to the United States on this stream, 20 miles from its mouth. The Little Wabash falls into the Wabash, a few miles from its mouth.

CLIMATE.

The climate is in general very favorable. In the south it is sufficiently mild to raise cotton; and peaches come in maturity in the northern parts. It is generally healthy and agreeable.

CIVIL DIVISIONS AND POPULATION.

Counties.	Inhabitants.
Gallatin	3155
White	4895
Edwards	3444
Franklin	1762
Washington	1517
Bond	2951
Alexander	625
Jackson	1542
Randolph	5492
St. Clair	6258
Madison	13,550
Union	3352
Wayne	1114
Jefferson	691
Monroe	1557
Crawford	5023
Clark	951
Pope	2510
Johnson	548
	55,211

In 1810 the population was 12,282; in 1818, 55,220; in 1820, 55,211; and is very rapidly increasing. The settlements at present are confined to the southern portion of the State, and the neighborhood of the great rivers. The number of slaves in 1810 was 168. The constitution provides that no more slaves shall be introduced into the State.

CHIEF TOWNS.

Kaskaskia, lately the seat of government, is on the right bank of Kaskaskia River, 11 miles from its mouth. It contains a bank, a land office, a printing office, and about 150 houses, scattered over an extensive plain. The town was settled upwards of a hundred years ago by emigrants from Lower Canada, and about one-half of the inhabitants are French. The surrounding country is under good cultivation. Cahokia is a French settlement, on the Mississippi, 52 miles N.W. of Kaskaskia, and 5 miles below St. Louis. Shawneetown is on the north bank of the Ohio, 12 miles below the mouth of the Wabash, and 12 miles east of the salt works belonging to the United States, on Saline creek. The inhabitants are supported principally by the profits of the salt trade. Edwardsville is a flourishing town on Cahokia river, 22 miles N.E. of St. Louis. Vandalia, 50 miles N. E. of Edwardsville, is now the seat of government.

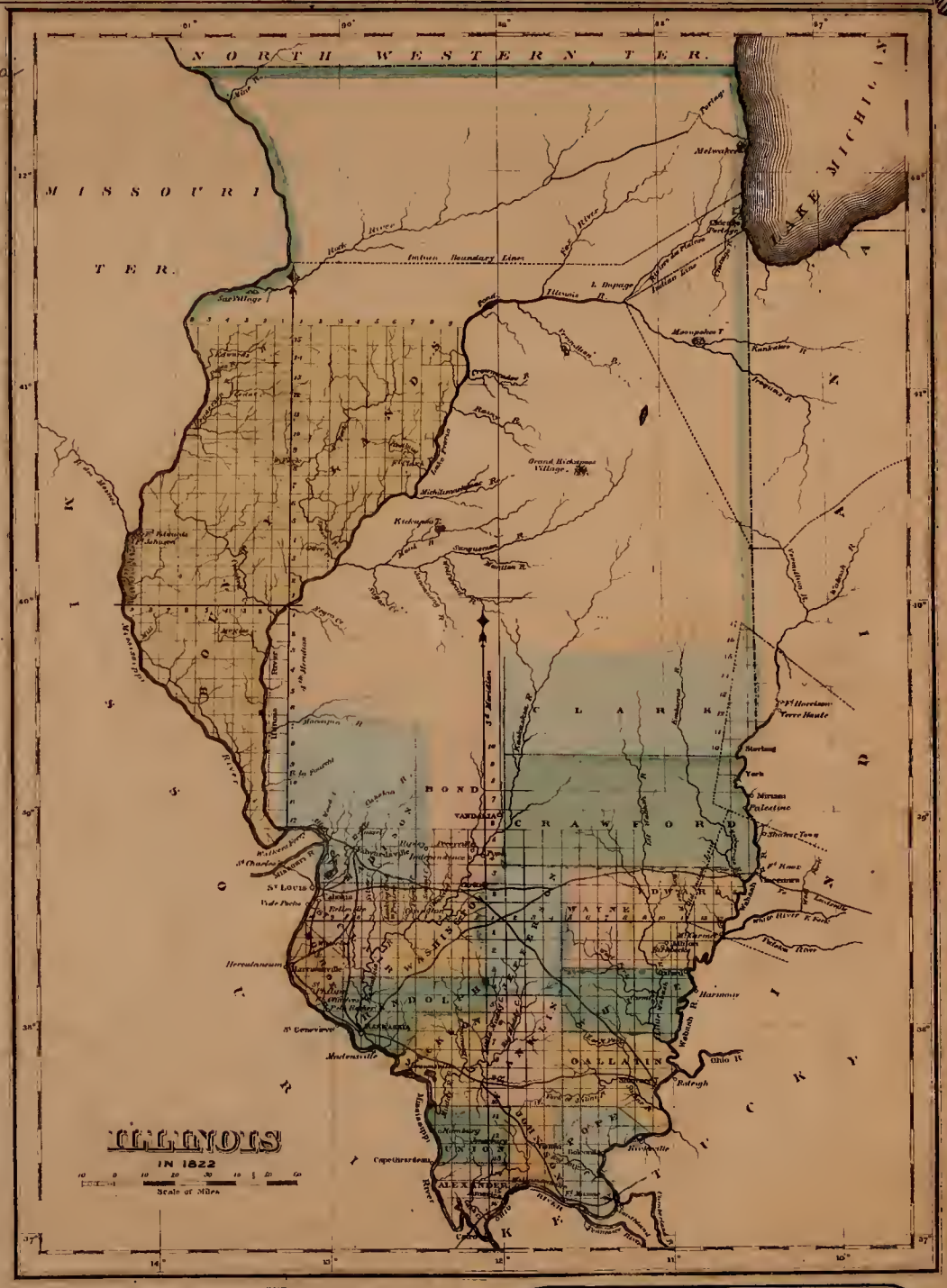

GOVERNMENT.

The constitution of Illinois was adopted by a convention held at Kaskaskia, on the 6th of August, 1818. It provides for the distribution of the powers of government into three departments. The legislative authority is vested in a general assembly, composed of a senate and house of representatives, the members of each of which bodies are elected every two years by the people. The senators vacate their seats in rotation. The Governor is chosen every fourth year by the people, and, at the same period, a Lieutenant-Governor is chosen in the same manner. The governor and judges of the supreme court constitute a council of revision, to which all bills that have passed the assembly must be presented. Although the council of revision may return a bill, with their objections, a majority of the members of both houses may pass it into a law. The governor nominates, and with the consent of the senate, appoints to all offices not otherwise provided for in the constitution. The right of suffrage is universal. All white male inhabitants who have resided in the State six months preceding elections, enjoy the rights of electors; and it is provided that all votes shall be given viva voce, until altered by the general assembly. The judicial power is vested in one supreme court, and in such inferior courts as the general assembly may from time to time establish. The supreme court consists of a chief justice and three associates, who are appointed by joint ballot of both houses of the assembly, and hold their offices until 1824, at which time their commissions expire; but after that period the justices of the supreme court and of the inferior courts hold their offices during good behavior.

PLACES REMARKABLE FOR BATTLES AND SIEGES, INDICATED BY A FLAG.

1812, CHICAGO—The garrison attacked by the Indians, and, after their surrender, basely murdered ..... *August 15.*

1813, PEORIA—The Indians attacked and defeated by a party under Colonel Rossell, and their town destroyed ..... *September.*

FIRST STATE HOUSE OF ILLINOIS AT KASKASKIA (THE OLDEST TOWN IN THE STATE)

OFFICIAL
RAIL ROAD MAP
OF
ILLINOIS.
1876.
LAKE MICHIGAN
WISCONSIN
IOWA
MISSOURI
KENTUCKY
INDIANA
CHICAGO
SPRINGFIELD
ST LOUIS
Scale 24 miles to 1 inch

GUSTAVUS KOERNER L.L.D.
BELLEVILLE ILL.

HON. LYMAN TRUMBULL
CHICAGO.

GEN. U. S. GRANT
GALENA ILL.

JUDGE DAVID DAVIS
BLOOMINGTON ILL.

RICHARD EDWARDS L.L.D
NORMAL ILL.

ABRAHAM LINCOLN (Decsd)
SPRINGFIELD ILL.

HON. STEPHEN A DOUGLAS (Decsd)
CHICAGO.

GOV. JOHN L. BEVERIDGE
EVANSTON, ILL.

HON. RICHARD J. OGLESBY
DECATUR ILL.

HON. WM R. MORRISON
BELLEVILLE ILL.

HON. JOHN A. LOGAN
CHICAGO.

HON SHELBY M. CULLOM
SPRINGFIELD ILL.

CHAS. W. WOODMAN ESQ.
CHICAGO.

HON THOS. S. RIDGEWAY
SHAWNEETOWN ILL.

HON. SAMUEL M. ETTER
SPRINGFIELD ILL.

HON WM G. BOWMAN
SHAWNEETOWN ILL.

RESIDENCE OF H. J. SWINDLER, MAGNOLIA TP. PUTNAM, CO. ILL.

RESIDENCE OF WM. HAWS, MAGNOLIA TP. PUTNAM CO. ILL.

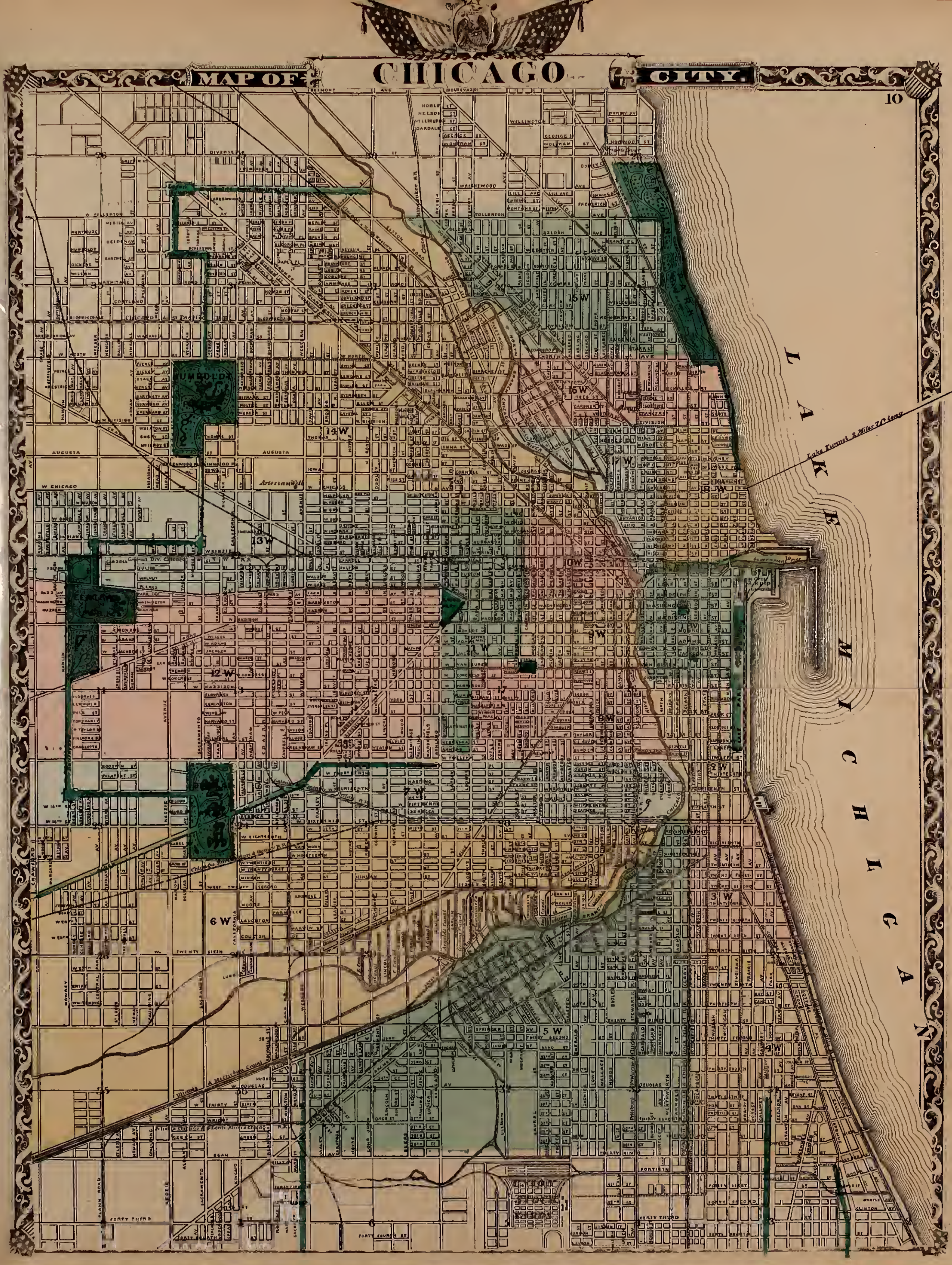
MAP OF CHICAGO CITY
10
LAKE MICHIGAN
HUMBOLDT
AUGUSTA
W CHICAGO
Artesian Well
15 W
16 W
17 W
18 W
14 W
13 W
10 W
12 W
9 W
11 W
8 W
7 W
2 W
3 W
6 W
5 W
4 W
FORTY THIRD
FORTY FIRST
FORTY SECOND
CLINTON

11
12
HAMPSHIRE
RUTLAND
DUNDEE
BARRINGTON
PALATINE
WHEELING
NORTHFIELD
LAKE MICHIGAN
WILMETTE
EVANSTON
NILES
MAINE
ELK GROVE
SCHAUMBERG
HANOVER
ELGIN
PLATO
BURLINGTON
KANE
WAYNE
BLOOMINGDALE
ADDISON
LEYDEN
JEFFERSON
NORWOOD PARK
CAMPTON
VIRGIL
ST CHARLES
DU PAGE
GENEVA
WINFIELD
MILTON
WILLOWBROOK
YORK
PROVISO
CICERO
CITY OF CHICAGO
KANEVILLE
BLACKBERRY
BATAVIA
SUGAR GROVE
AURORA
NAPERVILLE
LISLE
DOWNERS GROVE
LYONS
LAKE STREET
ROCK
PALOS
WORTH
LEMONT
PARK
T.42 N
T.41 N
T.40 N
T.39 N
T.38 N
T.37 N
R.6 E
R.7 E
R.8 E
R.9 E
R.10 E
R.11 E
R.12 E
R.13 E
R.14 E
R.15 E
REFERENCE
Cor number
Section numbers
Mills
Cemeteries
Schools
Churches
Tanks Outlines
Wagon Roads
Rivers Streams
COUNTIES OF
KANE, DU PAGE,
AND NEARLY ALL OF
COOK.

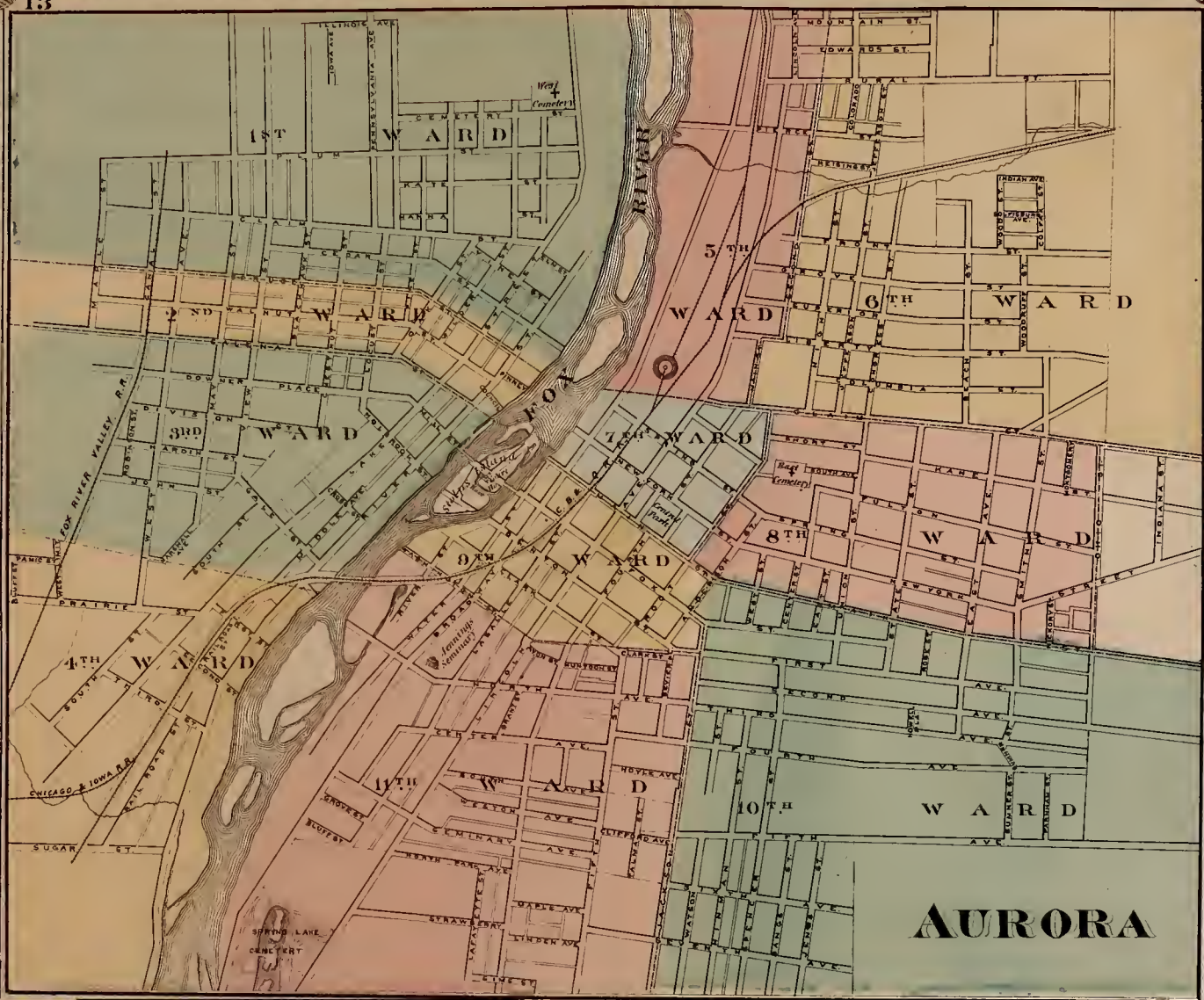
AURORA
1ST WARD
2ND WARD
3RD WARD
4TH WARD
5TH WARD
6TH WARD
7TH WARD
8TH WARD
9TH WARD
10TH WARD
11TH WARD
FOX RIVER
FOX RIVER VALLEY R.R.
CHICAGO & IOWA R.R.
West Cemetery
East Cemetery
Jennings Seminary
SPRING LAKE CEMETERY
SUGAR ST.
PRAIRIE ST.
ILLINOIS AVE.
MOUNTAIN ST.
EDWARDS ST.
INDIANA AVE.
INDIANA ST.
FIRST AVE.
SECOND AVE.
THIRD AVE.
FOURTH AVE.
FIFTH AVE.
HOYLE AVE.
CLIFFORD AVE.
SEMINARY AVE.
NORTH PARK AVE.
STRAWBERRY
LINDEN AVE.
MAPLE AVE.
GINS ST.

NAPERVILLE
Depot
SPRING AVE.
NORTH ST.
DOUGLAS AVE.
FRANKLIN AVE.
BENTON AVE.
JEFFERSON AVE.
JACKSON AVE.
WATER
Mill Pond
Dupage River
PORTER AVE.
COLLEGE AVE.

WHEATON
MADISON AVE.
JEFFERSON AVE.
WASHINGTON AVE.
FRANKLIN AVE.
Wheaton College
EAST CENTER ST.
UNION ST.
CENTER ST.
MAPLE ST.
SEMINARY ST.
WESLEY ST.
NORTH ST.
NORTH WESTERN R.R.
SOUTH ST.
ILLINOIS ST.
NEBRASKA
MICHIGAN ST.
OHIO ST.
IOWA ST.
EVERGREEN ST.

MAP OF LAKE COUNTY

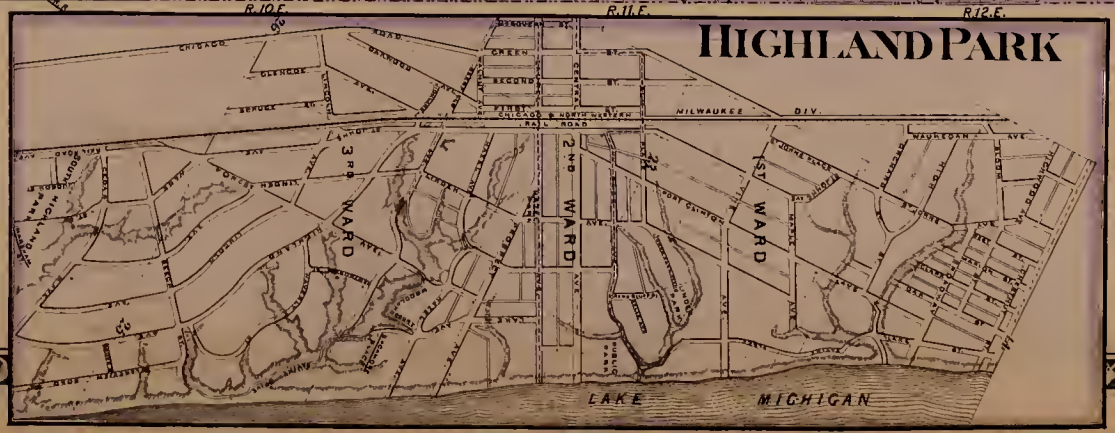

MAP OF BOONE & McHENRY COUNTIES

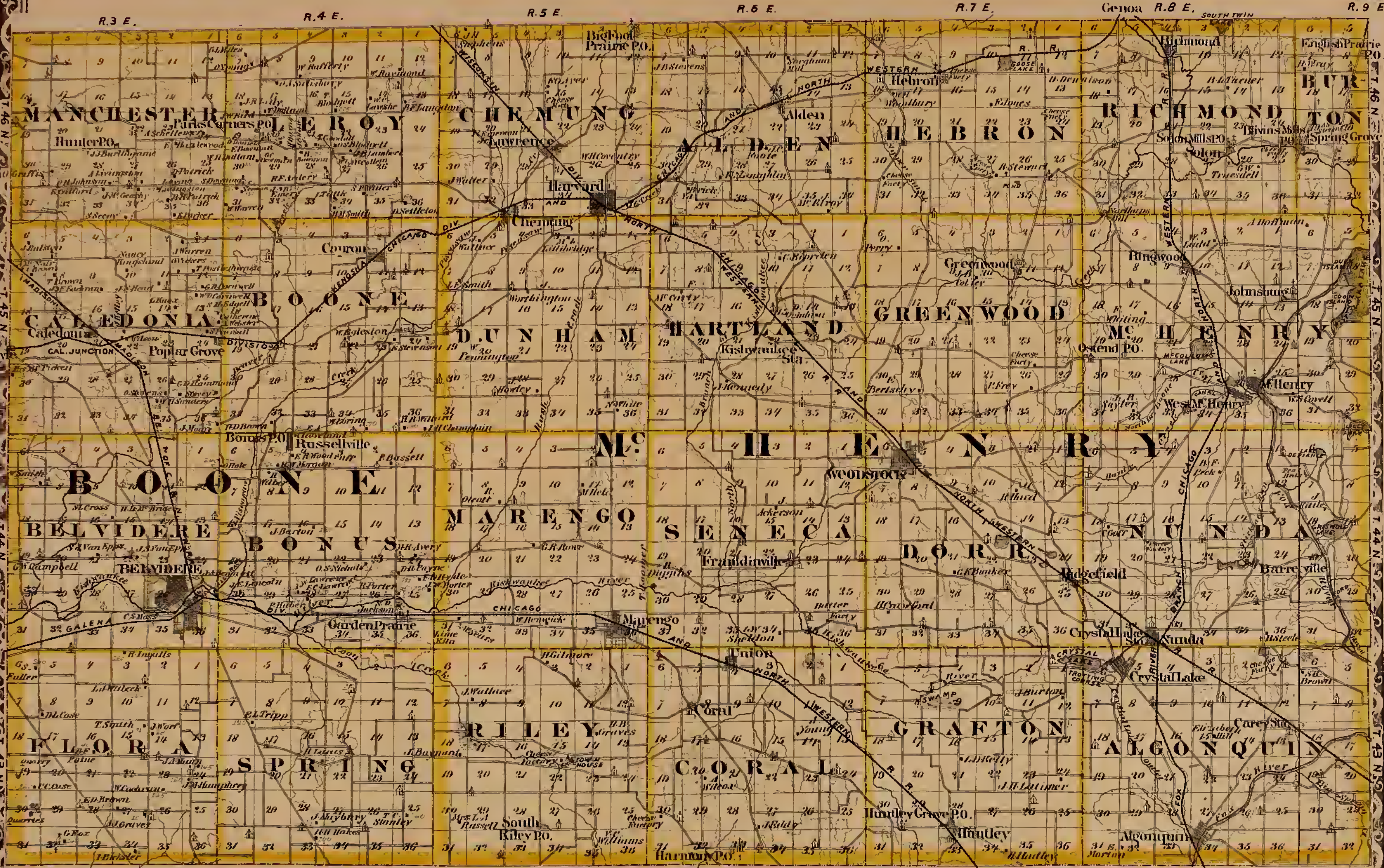

EDDY STOCK FARM & RESIDENCE OF J. H. EDDY ESQ.
BENTON TP. LAKE COUNTY ILLINOIS

WAUKEGAN
3RD WARD
2ND WARD
1ST WARD
LAKE
MILWAUKEE DIV.
CHICAGO & NORTHWESTERN R.R.

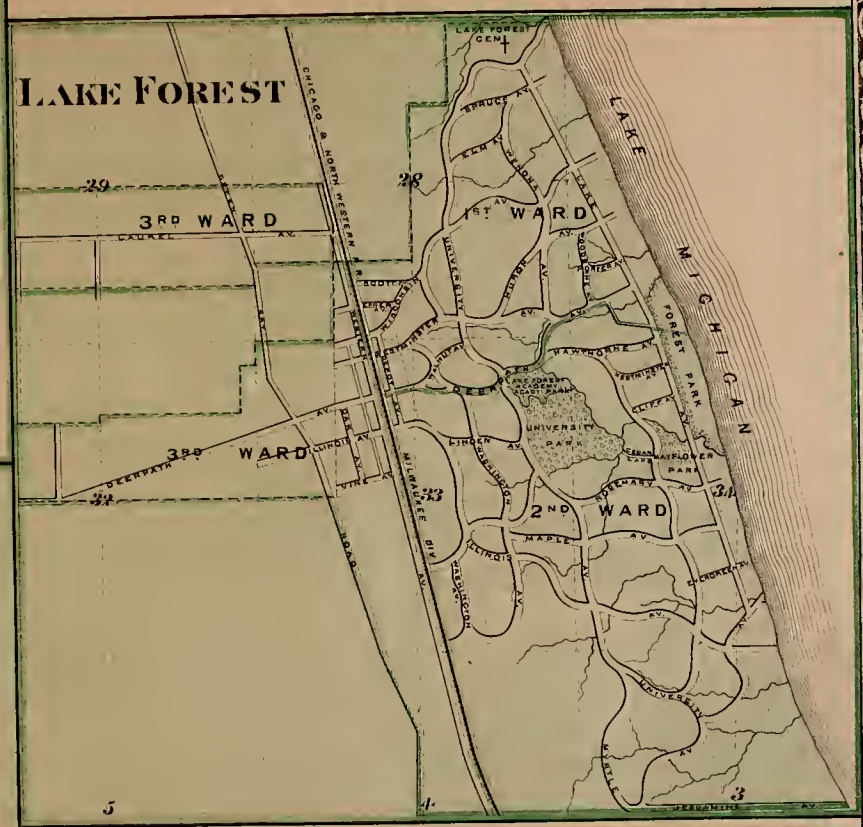
LAKE FOREST
LAKE FOREST CEM.
3RD WARD
1ST WARD
2ND WARD
3RD WARD
LAKE MICHIGAN
FOREST PARK
UNIVERSITY PARK
CHICAGO & NORTH WESTERN R.R.
MILWAUKEE DIV.

WOODSTOCK
NORTH WARD
SOUTH WARD
CHICAGO & NORTH WESTERN

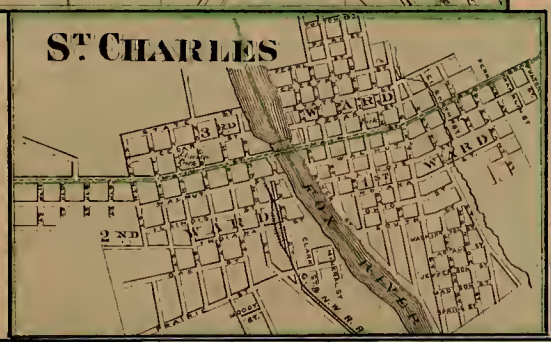
ST. CHARLES
3RD WARD
2ND WARD
FOX RIVER

ELGIN
1ST WARD
4TH WARD
5TH WARD
2ND WARD
3RD WARD
6TH WARD
FOX RIVER
AGRICULTURAL GROUNDS
CEMETERY

GENEVA
FOX RIVER
CHICAGO & NORTH WESTERN R.R.

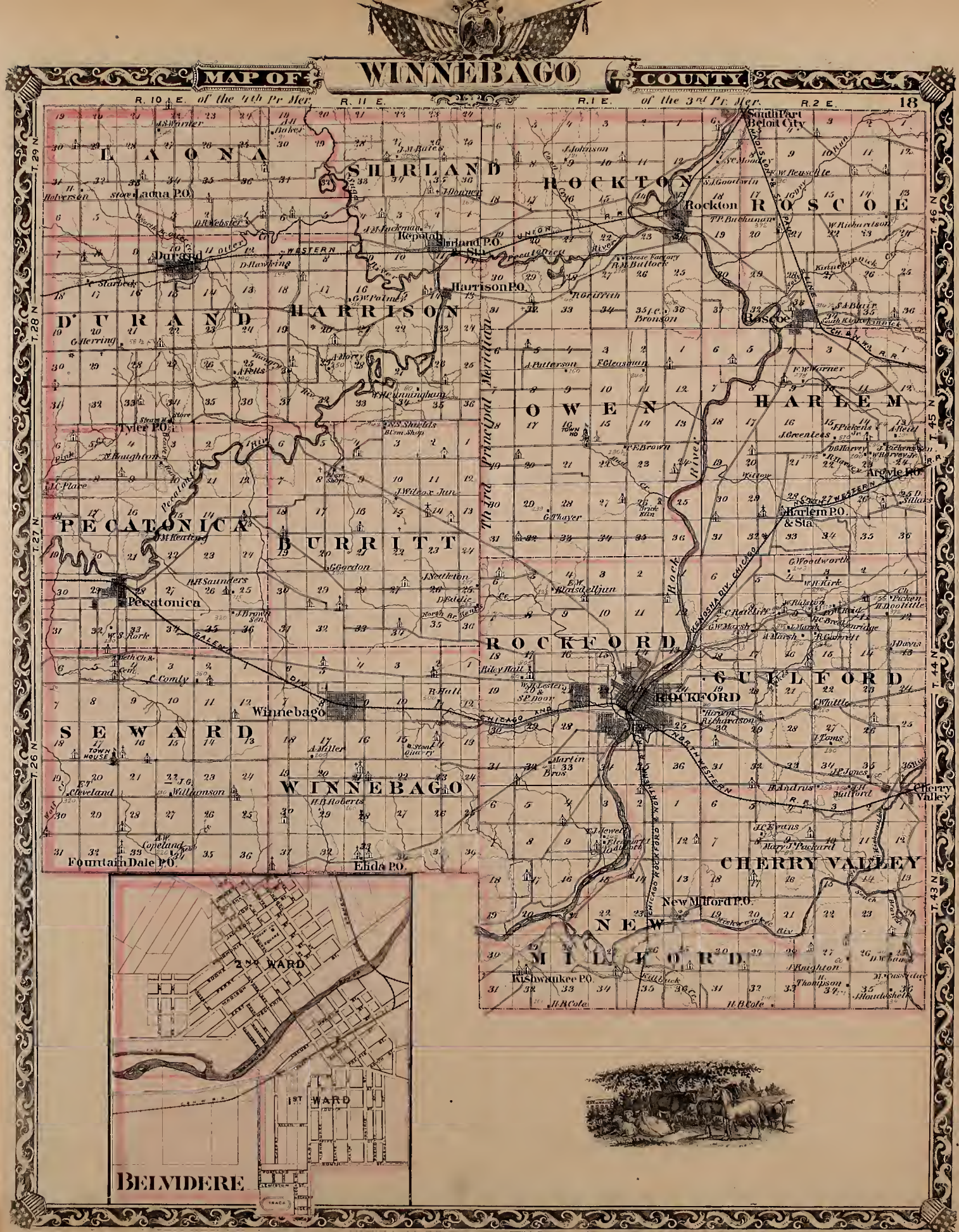
MAP OF WINNEBAGO COUNTY
of the 4th Pr Mer.
of the 3rd Pr. Mer.
18
R. 10 E.
R. 11 E.
R. 1 E.
R. 2 E.
T. 29 N.
T. 28 N.
T. 27 N.
T. 26 N.
T. 46 N.
T. 45 N.
T. 44 N.
T. 43 N.
LAONA
SHIRLAND
ROCKTON
ROSCOE
DURAND
HARRISON
OWEN
HARLEM
PECATONICA
BURRITT
ROCKFORD
GUILFORD
SEWARD
WINNEBAGO
CHERRY VALLEY
NEW MILFORD
Laona P.O.
Durand
Repetah
Shirland P.O. & Sta.
Harrison P.O.
Rockton
South Part Beloit City
Roscoe
Tyler P.O.
Pecatonica
Winnebago
Harlem P.O. & Sta.
Argyle P.O.
Rockford
Cherry Valley
New Milford P.O.
Kishwaukee P.O.
Fountain Dale P.O.
Elida P.O.
Third Principal Meridian
Rock River
Pecatonica River
Galena Div.
Chicago and Northwestern R.R.
Chicago Rockford & Northern R.R.
Kenosha Div. Chicago
Madison & Sioux Line
Chicago & N.W. R.R.
Union Pacific
Western
2ND WARD
1ST WARD
BELVIDERE

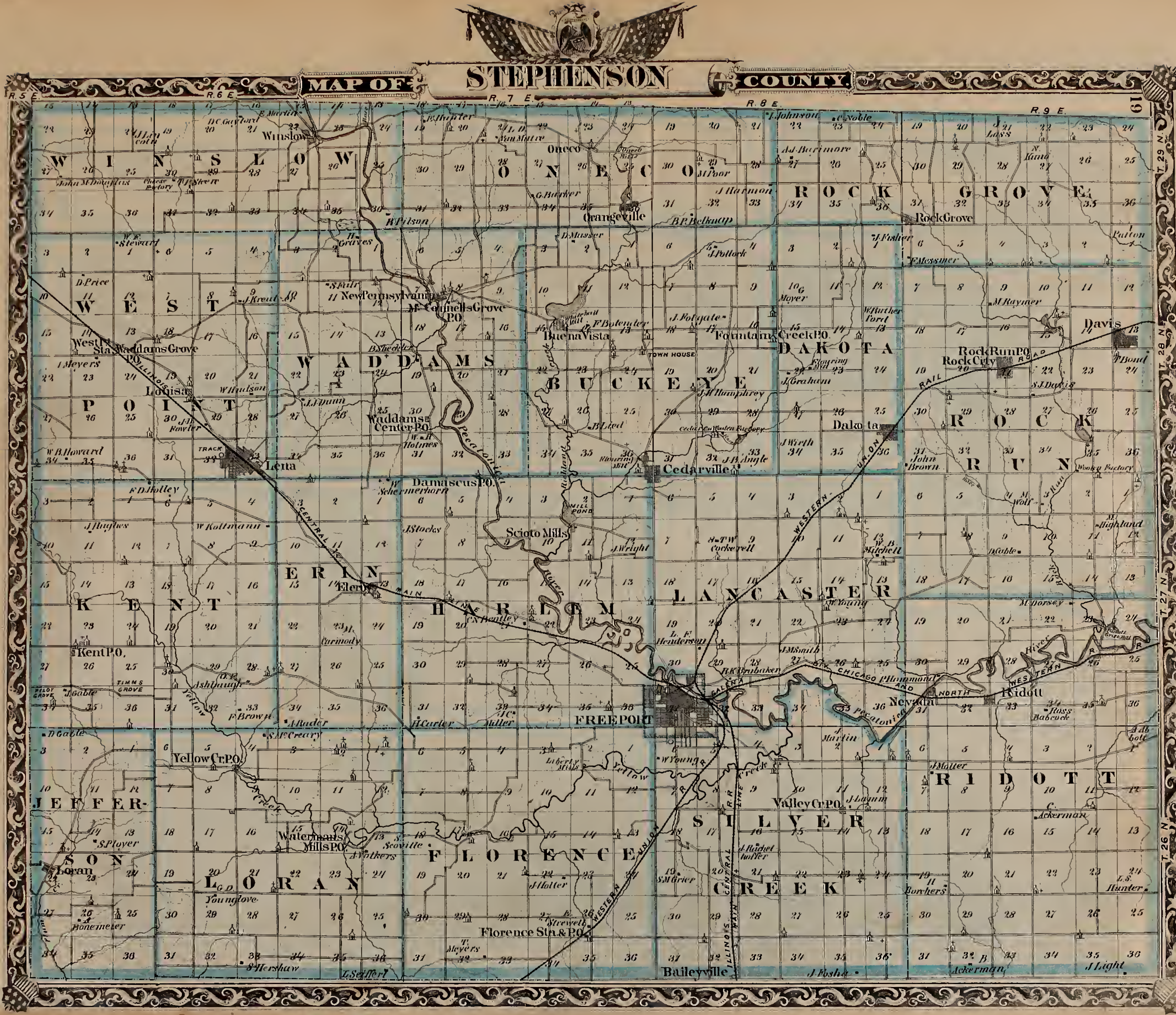
MAP OF
STEPHENSON
COUNTY
19
R. 5 E.
R. 6 E.
R. 7 E.
R. 8 E.
R. 9 E.
T. 29 N.
T. 28 N.
T. 27 N.
T. 26 N.
WINSLOW
ONECO
ROCK GROVE
WEST POINT
WADDAMS
BUCKEYE
DAKOTA
ROCK RUN
KENT
ERIN
HARLEM
LANCASTER
RIDOTT
JEFFERSON
LORAN
FLORENCE
SILVER CREEK
Winslow
Oneco
Orangeville
Rock Grove
New Pennsylvania
McConnells Grove P.O.
Buena Vista
Fountain Creek P.O.
Davis
Rock Run P.O.
Rock City
West Pt. Sta.
Waddams Grove
Louisa
Waddams Center P.O.
Dakota
Lena
Cedarville
Damascus P.O.
Sciota Mills
Eleroy
Kent P.O.
Timms Grove
FREEPORT
Nevada
Ridott
Yellow Cr. P.O.
Liberty Mills
Valley Cr. P.O.
Watermans Mills P.O.
Loran
Florence Stn. & P.O.
Baileyville
Pecatonica
Yellow Creek
ILLINOIS CENTRAL R.R.
WESTERN UNION R.R.
CHICAGO AND NORTH WESTERN R.R.
TOWN HOUSE

MAP OF JO-DAVIESS COUNTY

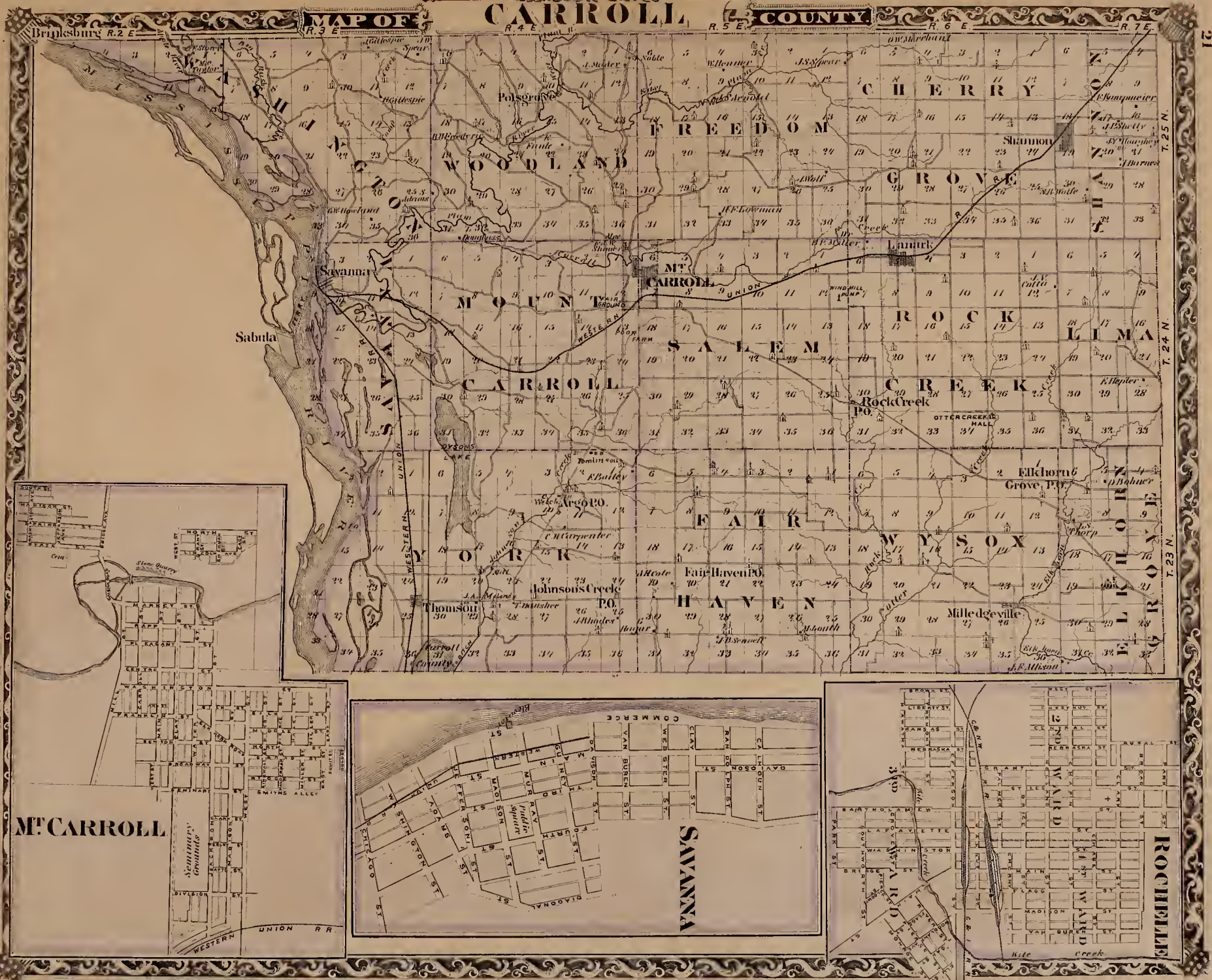
MAP OF CARROLL COUNTY
R.2 E.
R.3 E.
R.4 E.
R.5 E.
R.6 E.
R.7 E.
T.25 N.
T.24 N.
T.23 N.
Brinksburg
WASHINGTON
WOODLAND
FREEDOM
CHERRY
GROVE
SHANNON
MOUNT CARROLL
SALEM
ROCK CREEK
LIMA
YORK
FAIR HAVEN
WYSOX
ELKHORN GROVE
Polsgrove
Shannon
Lanark
Mt. CARROLL
Savanna
Sabula
Rock Creek P.O.
Argo P.O.
Fair Haven P.O.
Johnson's Creek P.O.
Thomson
Elkhorn Grove P.O.
Milledgeville
Mt. CARROLL
SAVANNA
ROCHELLE
WESTERN UNION R.R.
COMMERCE
Kite Creek

HON. F.E. ALBRIGHT
MURPHYSBORO, ILL.

FARM RESIDENCE OF ASAHEL BURRETT BLOOMFIELD TOWNSHIP JOHNSON CO. ILL.

FROM THE SOUTH RESIDENCE OF DR. J. BURRITT METTWA, VERNON TP. LAKE CO. ILLINOIS FROM THE NORTH

RESIDENCE OF J.H. TALCOTT SEC. 22 VERNON TP. LAKE COUNTY, ILLINOIS

MAP OF OGLE COUNTY

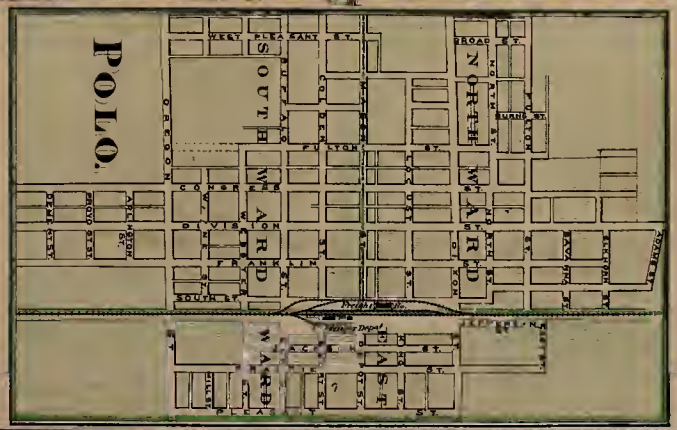

MAP OF DE-KALB COUNTY.

MAP OF LEE COUNTY

PALMYRA
DIXON
NACHUSA
CHINA
ASHTON
REYNOLDS
ALTO
SOUTH DIXON
BRADFORD
NELSON
WILLOW CREEK
VIOLA
AMBOY
LEE CENTER
HARMON
MARION
BROOKLYN
WYOMING
HAMILTON
EAST GROVE
MAY
SUBLETTE

Grand DeTour
Gap Grove P.O.
Prairieville
Nachusa
Franklin Grove
Ashton
Steward
Nelson
Eldena
Lee Center
Inlet
Harmon
Amboy
Brooklyn
Shelbiny
Shaw P.O.
Malugin Grove
Compton
Paw Paw
East Paw Paw
West Brooklyn
Paw Paw Grove P.O.
South Paw Paw
Sublette

CHICAGO AND NORTH WESTERN R.R.
CHICAGO AND ROCK ISLAND R.R.
ILLINOIS CENTRAL R.R.
CHICAGO, BURLINGTON AND QUINCY R.R.
CHICAGO, ROCK ISLAND AND PACIFIC R.R.
CHICAGO, MILWAUKEE AND ST. PAUL R.R.
CHICAGO, ST. PAUL, MINNEAPOLIS AND OMAHA R.R.
CHICAGO, ST. LOUIS AND NEW ORLEANS R.R.
CHICAGO, ST. LOUIS AND PITTSBURGH R.R.
CHICAGO, PEKIN AND SOUTHWESTERN R.R.
CHICAGO, DANVILLE AND VINCENNES R.R.
CHICAGO, ST. LOUIS AND NEW ORLEANS R.R.
CHICAGO, ST. LOUIS AND PITTSBURGH R.R.
CHICAGO, PEKIN AND SOUTHWESTERN R.R.
CHICAGO, DANVILLE AND VINCENNES R.R.

R.8 E. R.9 E. R.10 E. R.11 E. R.1 E. R.2 E.

T.21 N. T.20 N. T.19 N. T.39 N. T.38 N. T.37 N.

AMBOY

MAP OF WHITESIDE COUNTY

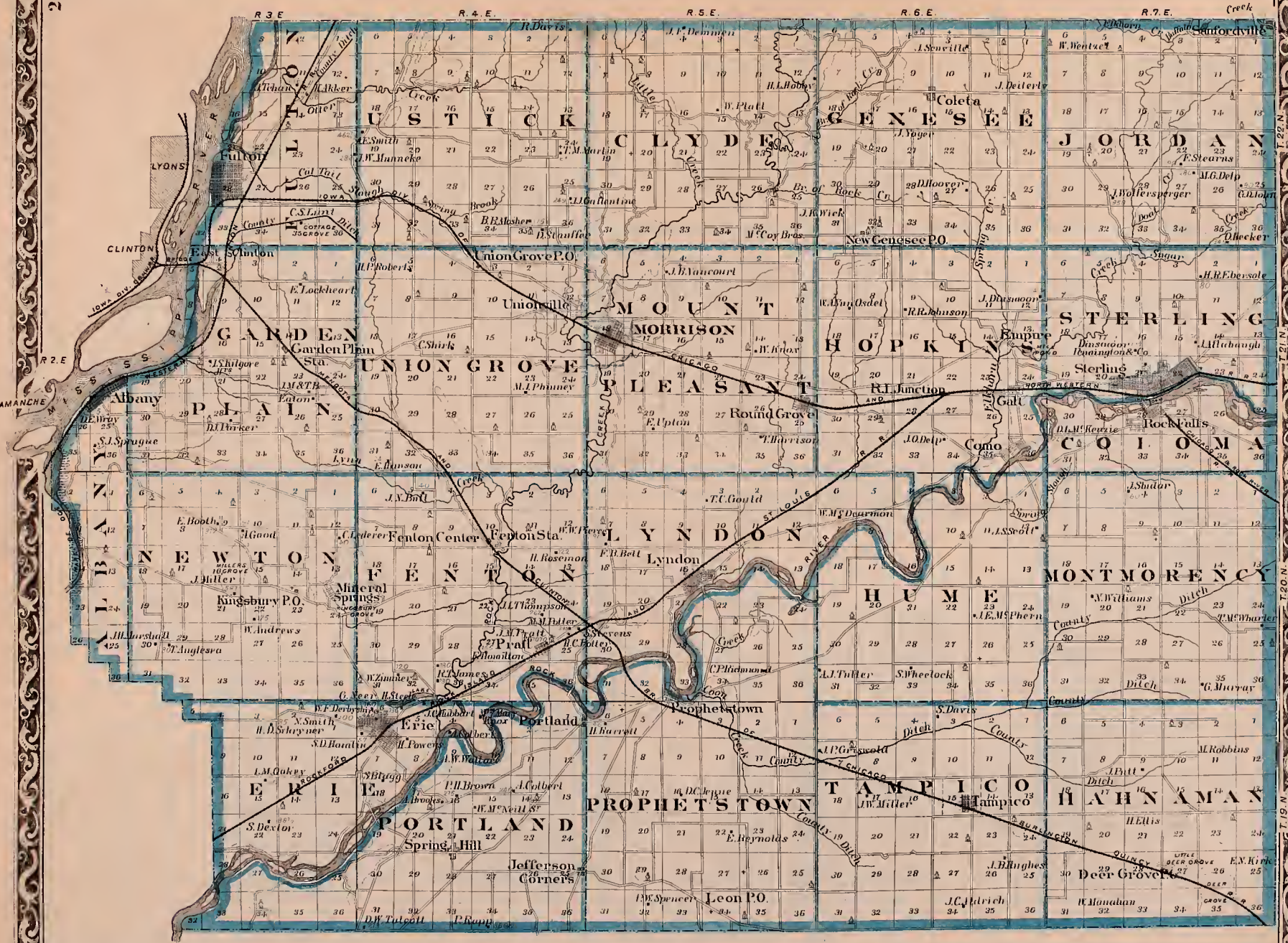

MAP OF ROCK ISLAND COUNTY
27
City of Muscatine
Fairport
Drury P.O.
BUFFALO
Illinois City
DRURY
PRAIRIE
Copper Creek P.O.
Ferdinand P.O.
Buffalo Prairie P.O.
T. 17 N.
T. 16 N.
R. 6 W.
R. 5 W.
R. 4 W.
ANDALUSIA
EDGINGTON
Princeton
Cordova
CORDOVA
COE
Hillsdale
Leclaire
Port Byron
Rapids City
Zuma Center
ZUMA
Hampton
Watertown
Rock Island Junction
Franklin Crosg P.O.
Osborn P.O.
Joslyn P.O.
T. 20 N.
T. 18 N.
R. 2 E.
R. 3 E.
R. 1 E.
City of Davenport
U.S. ARSENAL ROCK ISLAND
ROCK ISLAND
Moline
MOLINE
Carbon Cliff
Coal Town
Buffalo
Andalusia
BLACK HAWK
COAL VALLEY
Coal Valley
ANDALUSIA
Pleasant Ridge P.O.
Edgington
EDGINGTON
BOWLING
RURAL
Rural P.O.
T. 17 N.
T. 16 N.
R. 3 W.
R. 2 W.
R. 1 W.
BUFFALO PRAIRIE
4TH PRINC. MERIDIAN
FOURTH WARD
ROCK RIVER
FIRST WARD
SECOND WARD
THIRD WARD
DIXON



FARM RESIDENCE OF M. L. HUGHES PULASKI CO. ILLS.
VIEW OF CAIRO & VINCENNES R.R. AND OHIO RIVER.



H. H. WILLIAMS' MILL, WILLIAMS SWITCH, PULASKI CO. ILL.

MILLS, LUMBER YARD, & SURROUNDINGS OF JAMES BELL, ULLIN, PULASKI CO. ILL.

FIRST NATIONAL BANK OF SHAWNEETOWN ILL.
J. McKEE, PEEPLES Prest. THO. S. RIDGWAY. Cashr.
BUILDING COST 82,000 DOLLS, ERECTED IN 1840
IT NOW BELONGS TO THOS. S. RIDGWAY

RESIDENCE OF THOMAS J. KINCAID, NEAR NEW LIBERTY MASSAC CO., ILL.
On this place, many kinds of earthenware are found, in caves, and on the surface, the work of ancient inhabitants.

RES. OF WM. G BOWMAN SHAWNEETOWN ILL.

MELLER'S SALOON

FULTON BREWERY, GALENA, ILLINOIS.
M. MELLER, PROPRIETOR

FRANKLIN BREWERY, GALENA, ILLINOIS.
MILLER & HASER PROPRIETORS

MAP OF HENRY COUNTY

MAP OF BUREAU COUNTY

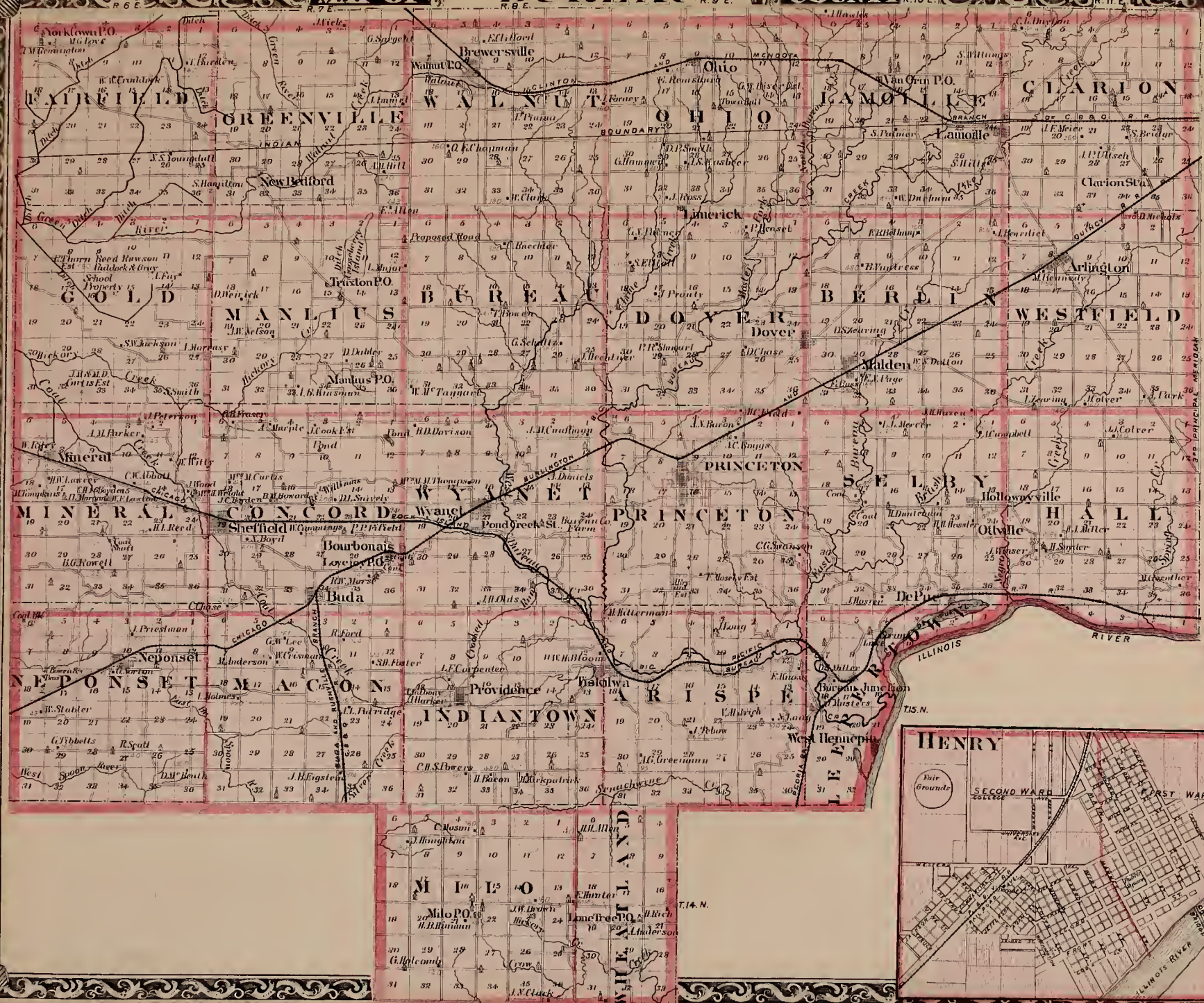

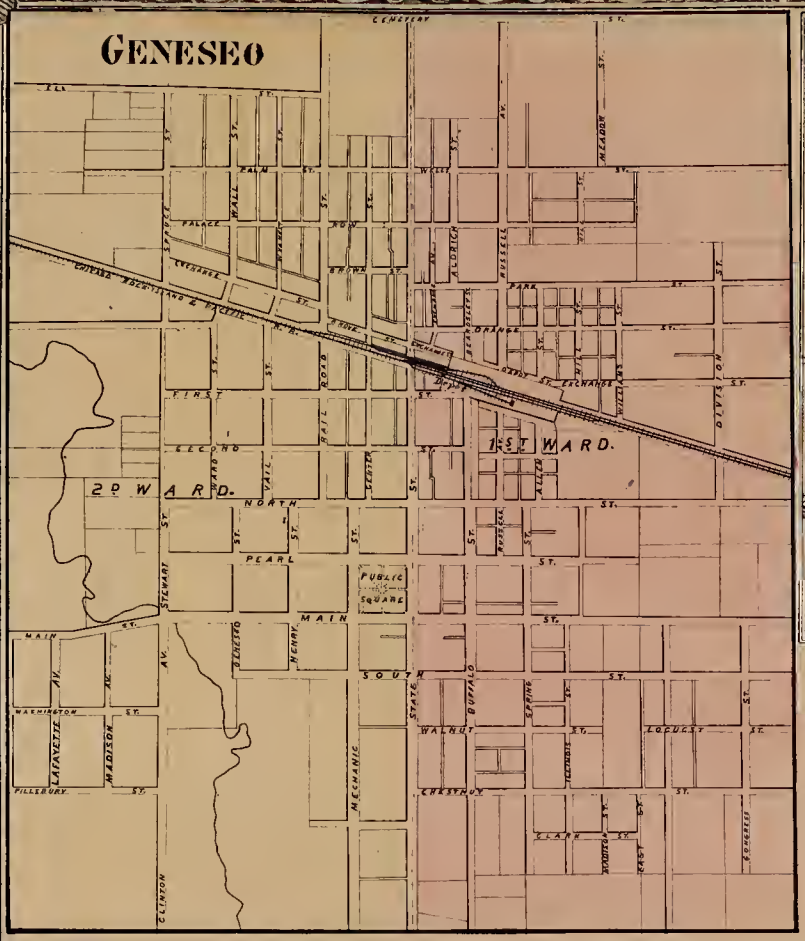
GENESEO
1ST WARD.
2D WARD.
NORTH
PEARL
MAIN
SOUTH
WALNUT
LOCUST
CHESTNUT
PUBLIC SQUARE
STEWART
BUFFALO
MECHANIC
CLINTON
LAFAYETTE
MADISON
WASHINGTON
PILLSBURY
FIRST
SECOND
PARK
ORANGE
EXCHANGE
STATE
SPRING
ALDRICH
RUSSELL
MEADOW
CEMETERY
CHICAGO, ROCK ISLAND & PACIFIC R.R.

CAMBRIDGE
Henry County Fairgrounds
Court Square
College Square
CENTER
WEST CENTER
LOCUST
EXCHANGE
NORTH
UPPER
ILLINOIS
HENRY
WEST
MAIN
EAST
PROSPECT
RIDGE
HOLMES
PLEASANT
POPLAR
ROAD
CHICAGO, ROCK ISLAND & PACIFIC R.R.
PEORIA

FULTON
1ST WARD
2ND WARD
3RD WARD
RIVER
MISSISSIPPI
MOUND
FERRY
HUGHES
UNION
HENRY
BROADWAY
GRESSER
KASAN
CHERRY
LAFAYETTE
MADISON
HARRISON

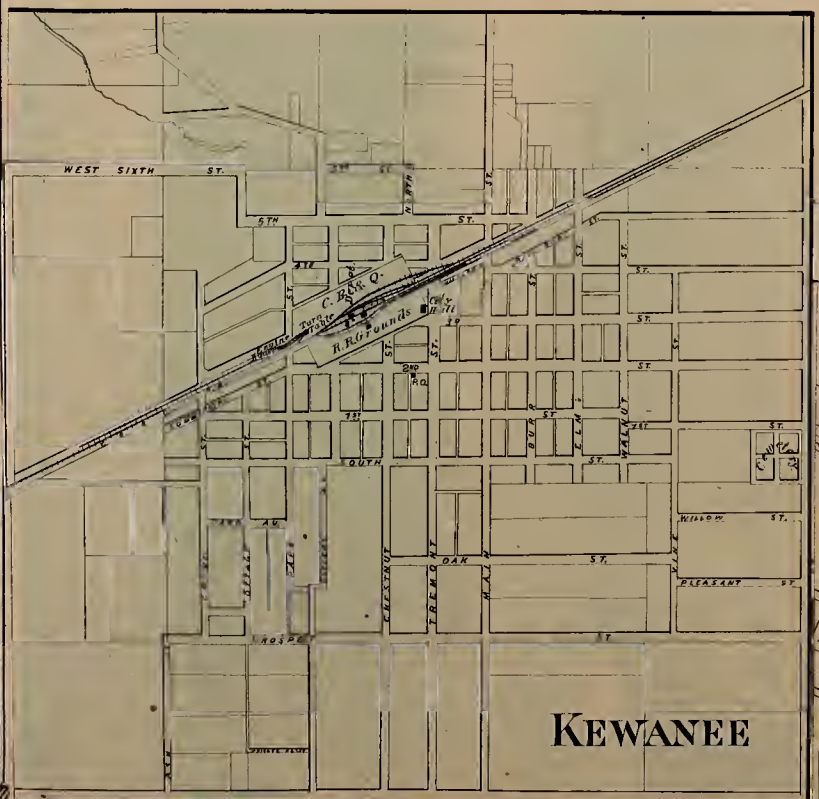
KEWANEE
WEST SIXTH ST.
C.B.&Q.
R.R. Grounds
Turn Table
Car Shop
2ND P.O.
SOUTH
WALNUT
ELM
BUR
WILLOW
OAK
PLEASANT
TREMONT
CHESTNUT
ROSPE
ASH
ALDRICH
RUSSELL
MEADOW
CEMETERY

MORRISON
2ND WARD
1ST WARD
3RD WARD
Fair Grounds
RACE COURSE
IOWA DIV. OF CHICAGO & N.W. R.R.
CHICAGO & ALTON R.R.
CLINTON
JOHNSON
WILSON
MADISON
HARRISON
ENGLE
CHERRY
WALNUT
OAK
PLEASANT
ROSPE

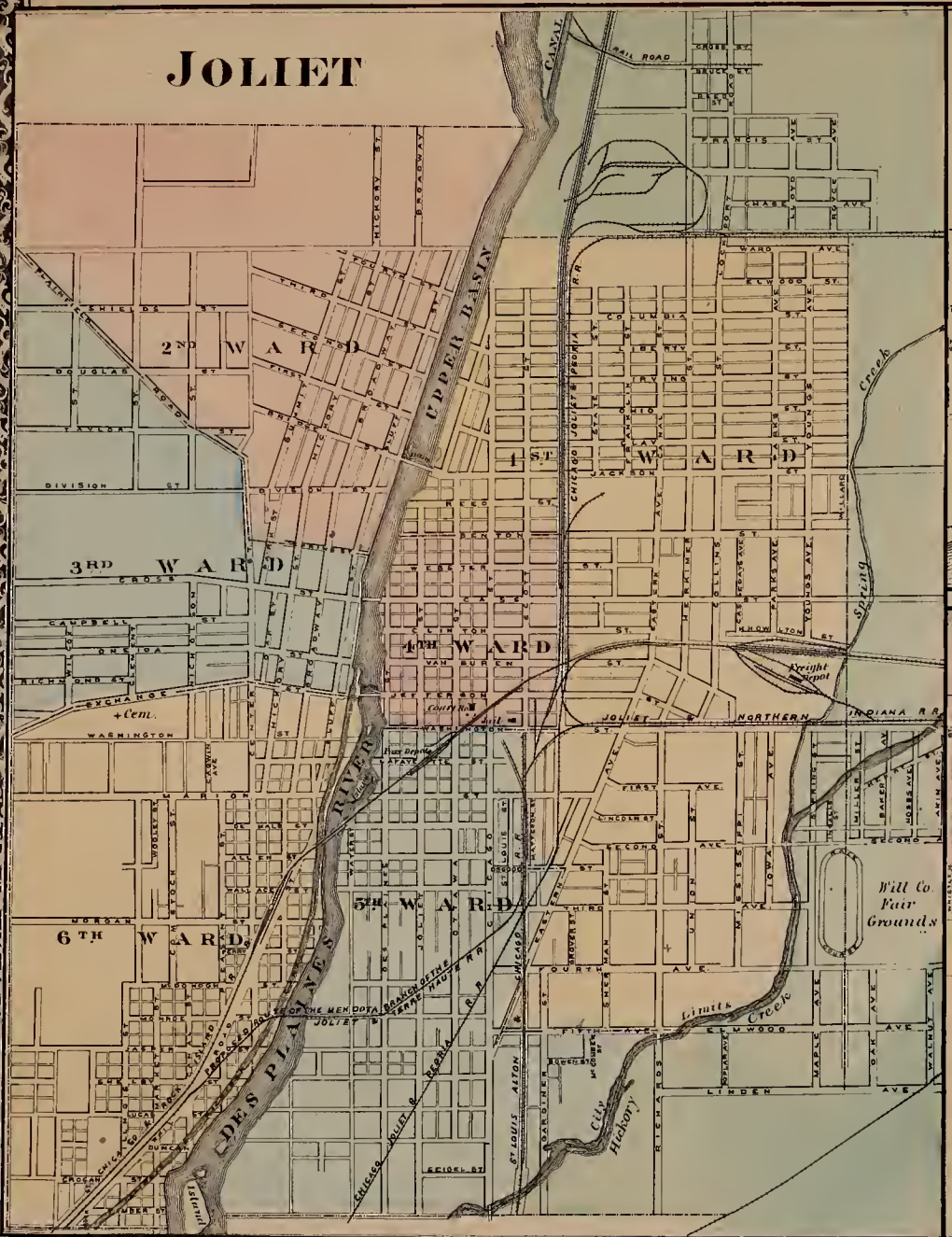
JOLIET
UPPER BASIN
CANAL
RAIL ROAD
2ND WARD
3RD WARD
4TH WARD
5TH WARD
6TH WARD
1ST WARD
DES PLAINES RIVER
Spring Creek
Freight Depot
JOLIET & NORTHERN INDIANA R.R.
Will Co. Fair Grounds
Limits Creek
City Hickory
Island
Cem.

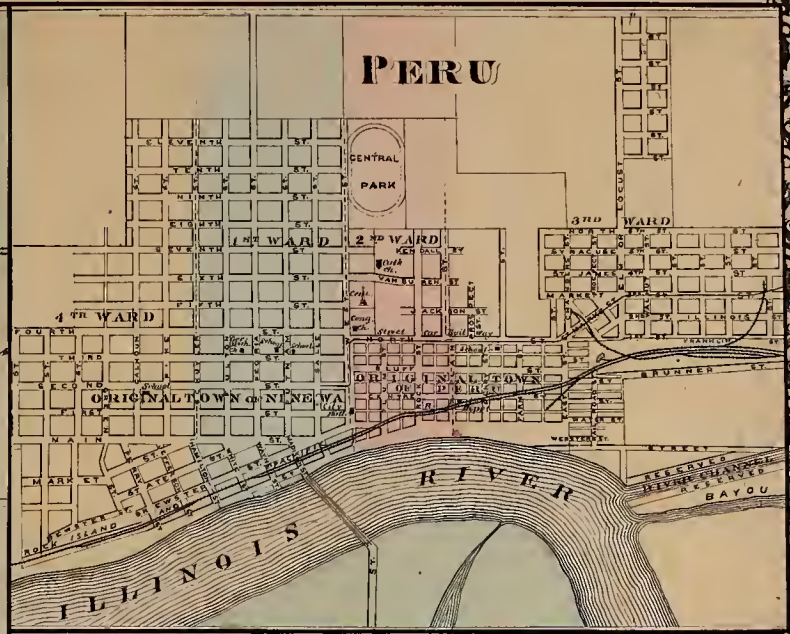
PERU
CENTRAL PARK
1ST WARD
2ND WARD
3RD WARD
4TH WARD
ORIGINAL TOWN OF NINEWA
ORIGINAL TOWN OF PERU
ILLINOIS RIVER
RIVER CHANNEL
BAYOU

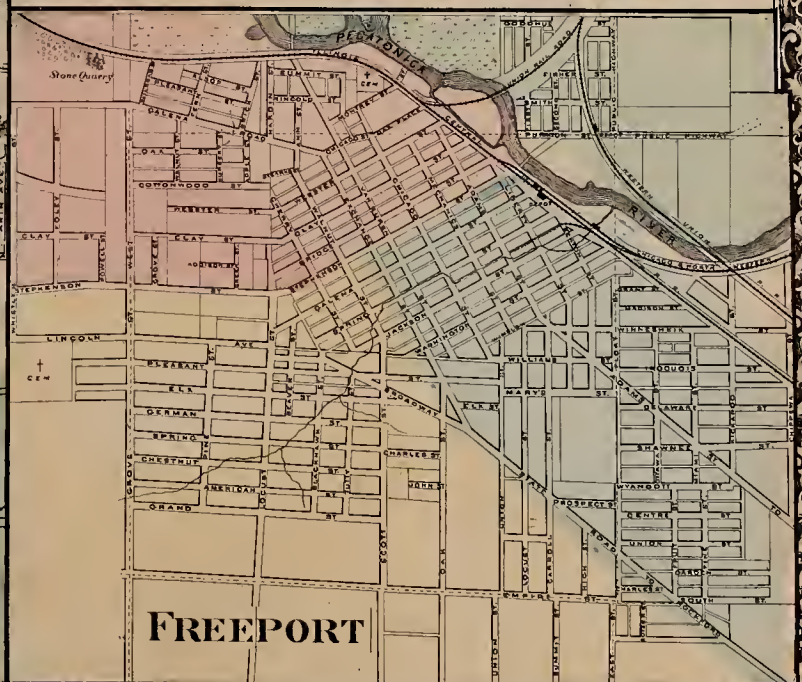
FREEPORT
PECATONICA RIVER
Stone Quarry
Cem.

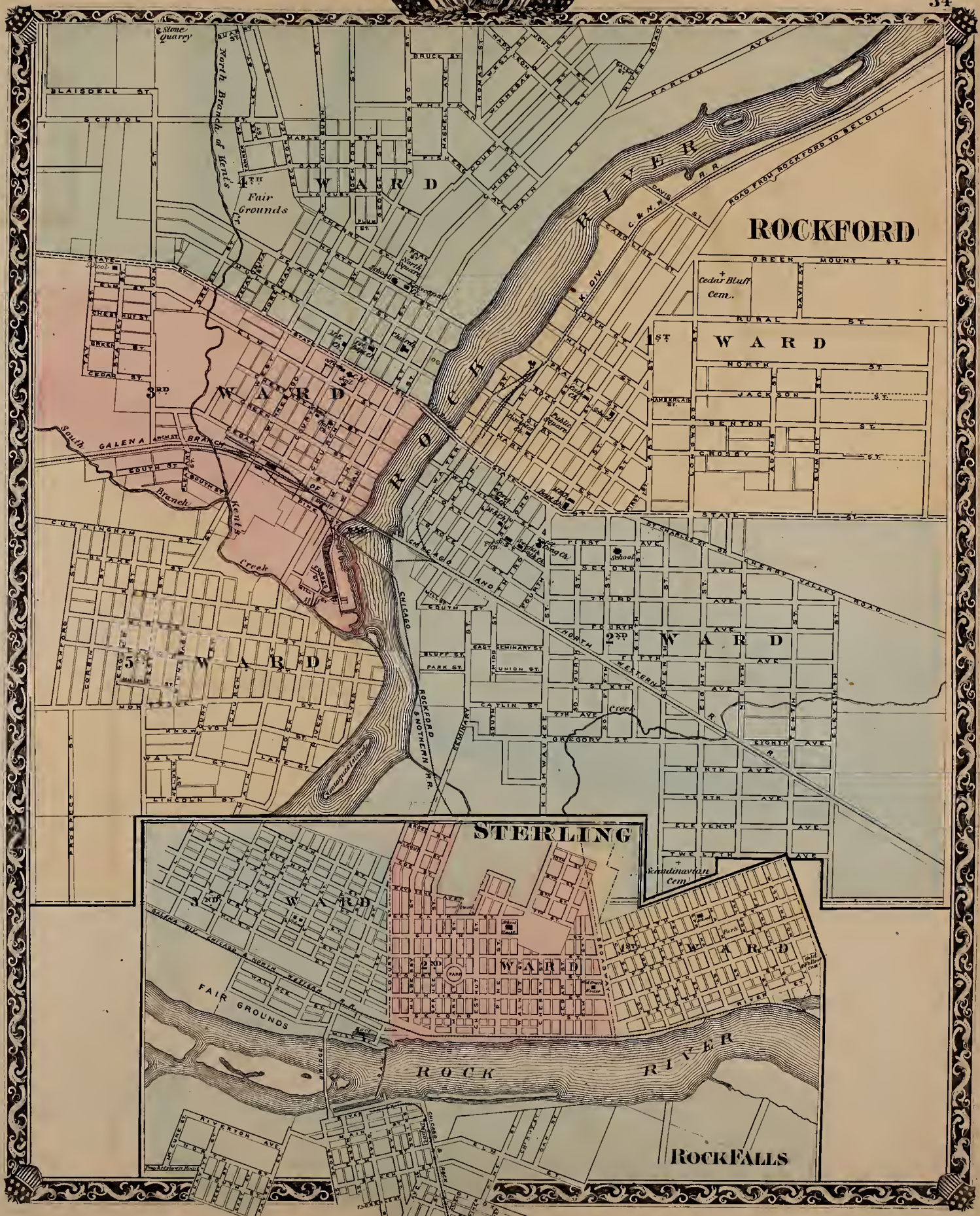
ROCKFORD
STERLING
ROCKFALLS
ROCK RIVER
1ST WARD
2ND WARD
3RD WARD
4TH WARD
5TH WARD
Fair Grounds
Cedar Bluff Cem.
Scandinavian Cem.
North Branch of Kent's Cr.
South Branch
Kent's Creek
Stone Quarry
Centaques Island
CHICAGO AND NORTH WESTERN R.R.
ROCKFORD & NORTHERN R.R.
ROAD FROM ROCKFORD TO BELOIT
GALENA BRANCH
FAIR GROUNDS
BLAISDELL ST.
SCHOOL ST.
HARLEM AVE.
GREEN MOUNT ST.
RURAL ST.
NORTH ST.
JACKSON ST.
BENTON ST.
CROSBY ST.
STATE ST.
CUNNINGHAM ST.
SOUTH ST.
CATLIN ST.
GREGORY ST.
NINTH AVE.
TENTH AVE.
ELEVENTH AVE.
TWELFTH AVE.
RIVERTON AVE.

MAP OF PUTNAM & MARSHALL COUNTIES

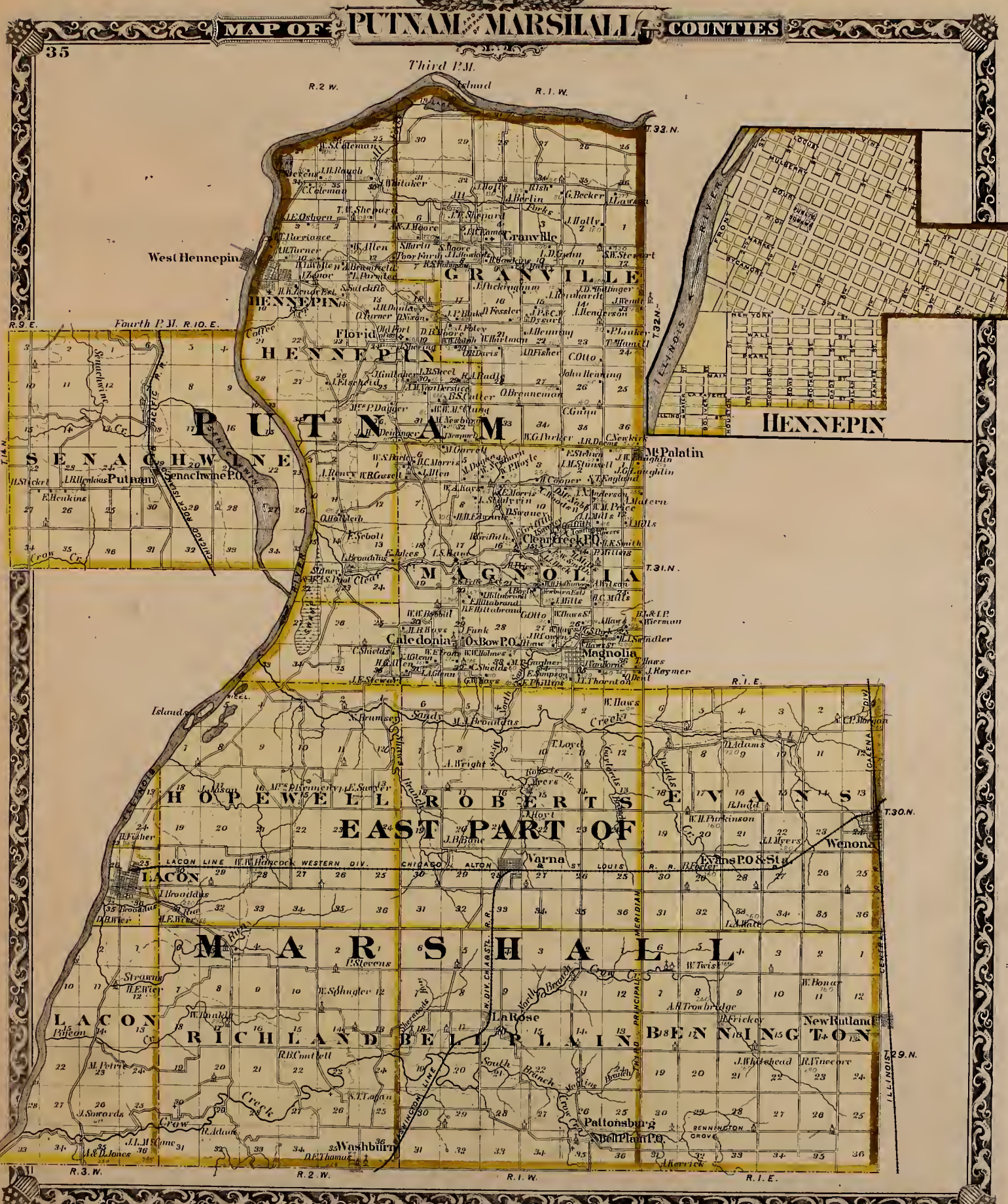

1439179

FARM RESIDENCE OF H. B. KAY'S, MAGNOLIA TP. PUTNAM CO. ILL.

FARM RESIDENCE OF Y. A. GLENN, MAGNOLIA TP. PUTNAM, CO. ILL.

LA FAYETTE TWITCHELL ESQ
ELIZABETHTOWN, ILL.

WM S. MORRIS ESQ.
ELIZABETHTOWN, ILL.

AARON G. CLOUD ESQ.
MC LEANSBORO, ILL.

HON. JACOB STRAWN (Dec'd)
JACKSONVILLE, ILL

ROBT. B. RUTHERFORD ESQ
MATTOON ILL.

HON. ELISHA GRIDLEY,
HALF DAY LAKE CO. ILL

JOSIAH BURRETT M D
HALF DAY LAKE CO ILL

J. N. LEDBETTER ESQ.
ELIZABETHTOWN ILL.

JOSEPH SHETLER ESQ.
SHETLERVILLE HARDIN CO. ILL.

HON. M. M. POOL
SHAWNEETOWN ILL.

WM J. BOYD ESQ
SHAWNEETOWN ILL.



DR ROBERT HUNTER
LAKESIDE BUILDING, CHICAGO.

R. J. MC GINNIS ESQ.
ROSE CLARE HARDIN CO. ILL.

J. H. B. RENFRO ESQ.
ELIZABETHTOWN ILL.

WM H. BOYER ESQ.
ELIZABETHTOWN ILL.

CAPT. L. W. CREMEENS
MC LEANSBORO, ILL.

MAP OF LASALLE COUNTY

COUNTIES OF KENDALL, WILL, GRUNDY, AND SOUTH PART OF COOK.

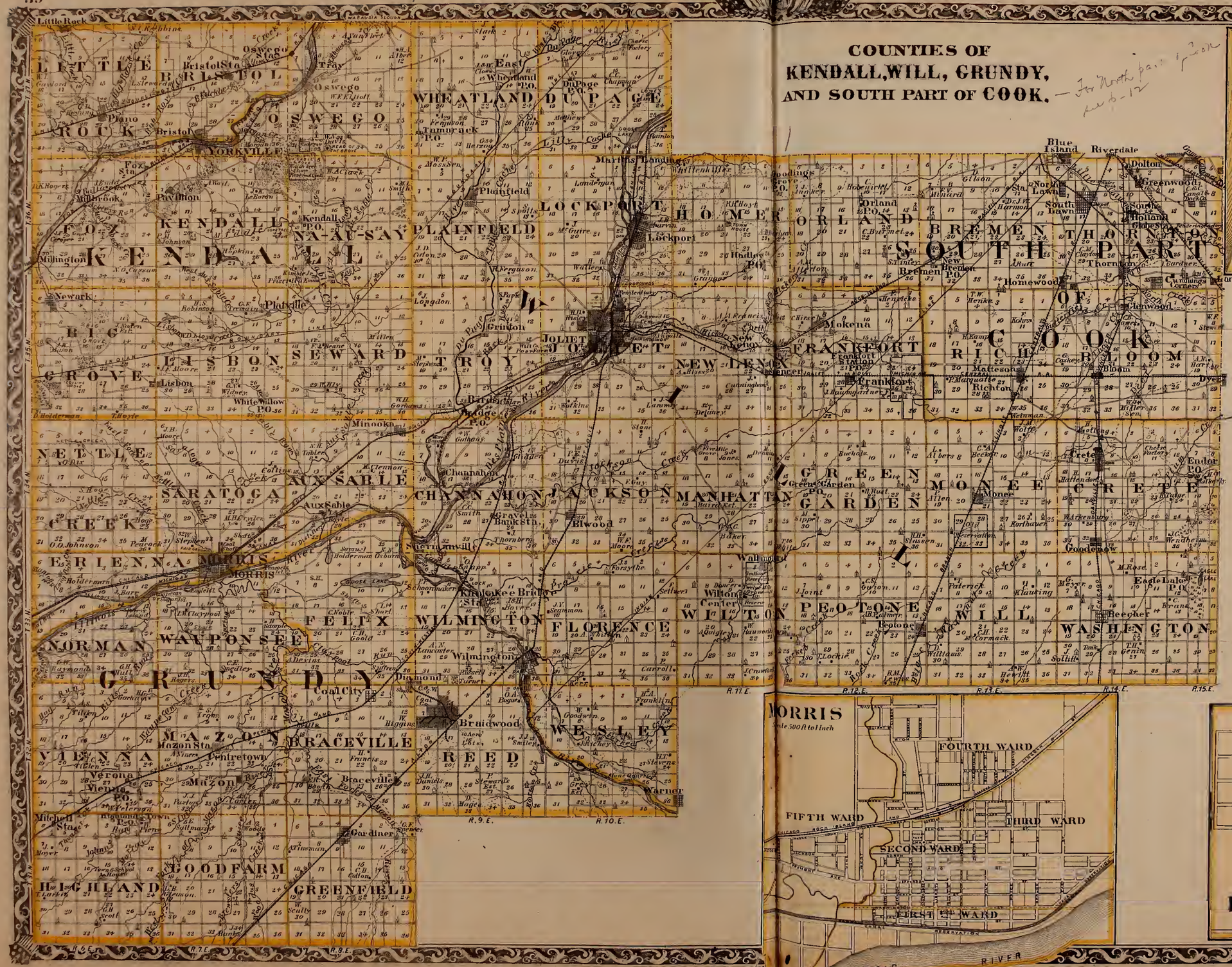

MAP OF KANKAKEE COUNTY

MAP OF IROQUOIS COUNTY

MAP OF FORD COUNTY



RES. OF WILLIAM W. HOLMES MAGNOLIA TP. PUTNAM CO. ILL.
"ROLLING HILL FARM"

FARM RES. OF JOHN FOLEY GRANVILLE TP. PUTNAM CO. ILL.

STOCK FARM & RESIDENCE OF JOHN VAN HORN MAGNOLIA TP. PUTNAM CO. ILL.

FARM RESIDENCE OF JOSEPH BRENNEMANN, GRANVILLE TOWNSHIP, PUTNAM CO., ILLINOIS.

FARM RESIDENCE OF LINUS B. SKEEL, HENNEPIN TP., Putnam Co, ILL.

RESIDENCE OF MRS. B.G. SIMPSON, HENNEPIN, ILLINOIS.

FARM RESIDENCE OF A.D. FISHER, GRANVILLE TP., PUTNAM CO., ILL.

RESIDENCE OF MRS. M.R. MARKLEY HENNEPIN ILL.

FARM RESIDENCE OF OAKS TURNER HENNEPIN TP. PUTNAM CO. ILL.

MAP OF LIVINGSTON COUNTY

MAP OF STARK AND WEST PART OF MARSHALL COUNTIES

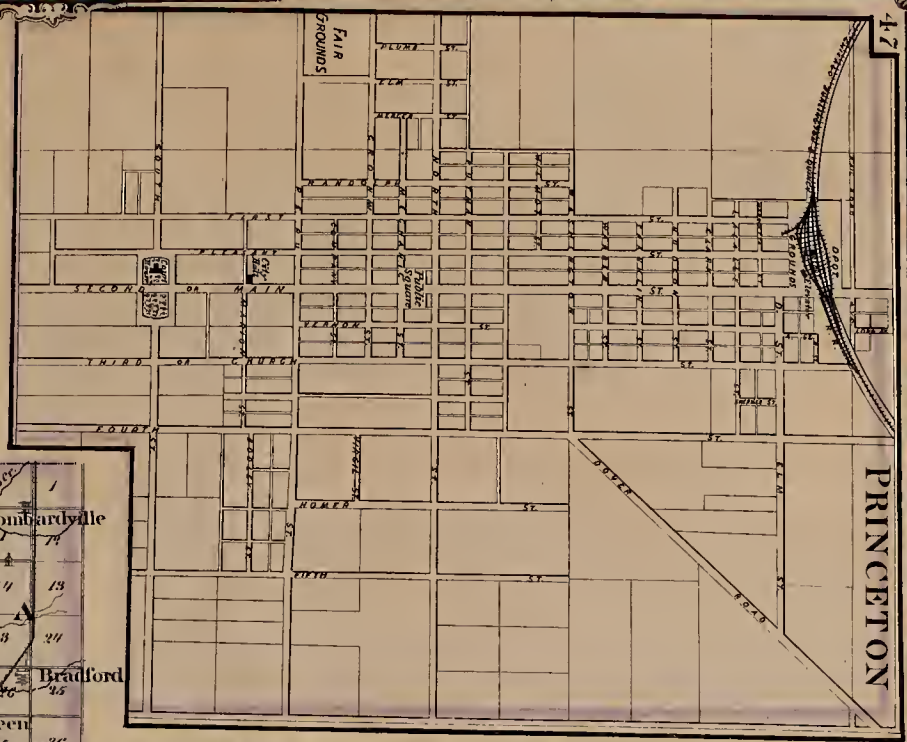

R.6 E. R.7 E. R.5 E. R.9 E. R.10 E.

T.14 N. T.13 N. T.12 N.

ELMIRA OSCEOLA WEST PART OF WHITEFIELD HENRY GOSHEN TOULON PENN SARATOGA STARK MARSHALL WEST JERSEY ESSEX VALLEY LA PRAIRIE STEUBEN

Osceola, Lombardville, Elmira, Bradford, Pleasant Green P.O., Modena, Waldron, Castleton, Lafayette, Toulon, Wyoming, Camp Grove, Henry, Spuland, Weste Jersey, Slackwater, Duncan, Wady Petra P.O., La Prairie Centre P.O., Lawn Ridge

ILLINOIS RIVER

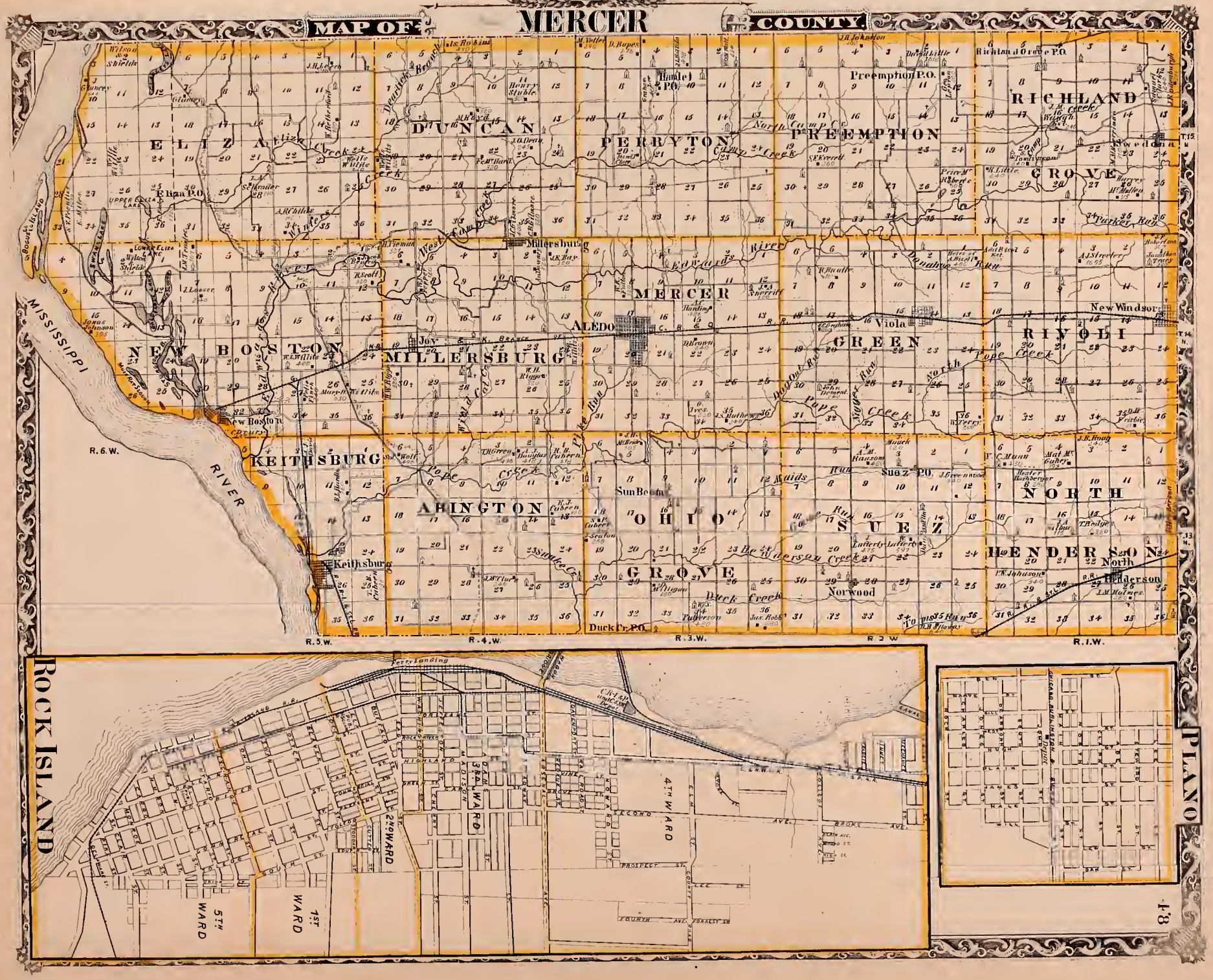
MAP OF MERCER COUNTY
ELIZA
DUNCAN
PERRYTON
PREEMPTION
RICHLAND
GROVE
MERCER
ALEDO
GREEN
RIVOLI
NEW BOSTON
MILLERSBURG
KEITHSBURG
ABINGTON
OHIO
GROVE
SUEZ
NORTH HENDERSON
MISSISSIPPI RIVER
Millersburg
New Boston
Keithsburg
Viola
New Windsor
Sun Beam
Norwood
Suez P.O.
Duck Cr. P.O.
Preemption P.O.
Richland Grove P.O.
Eliza P.O.
Hamlet P.O.
Swedona
North Henderson
R.6.W.
R.5.W.
R.4.W.
R.3.W.
R.2.W.
R.1.W.
ROCK ISLAND
PLANO
1ST WARD
2ND WARD
3RD WARD
4TH WARD
5TH WARD

MAP OF HENDERSON COUNTY

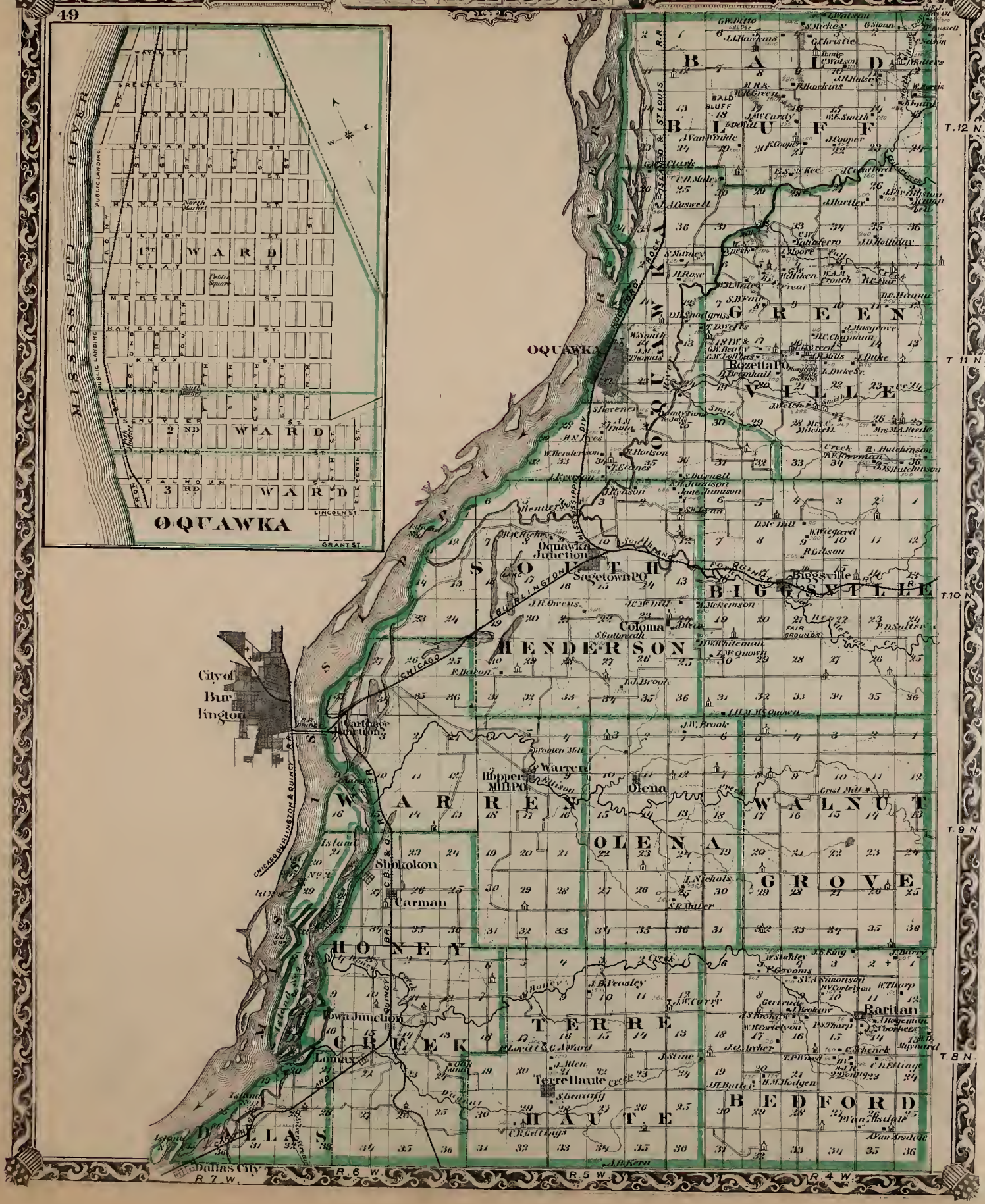

MAP OF WARREN COUNTY

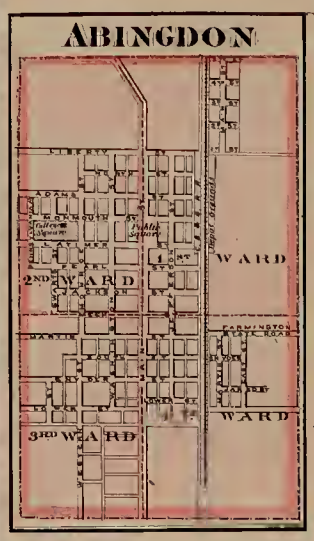

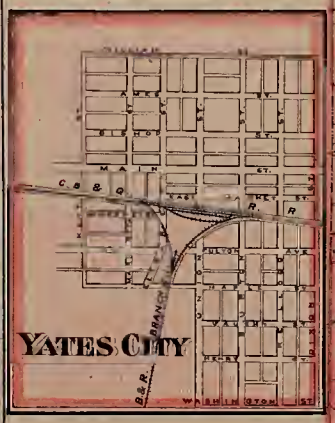

Alexandria
Duck Creek P.O.
Sta Alexis P.O.
Shanghai City
Ionia P.O.
SPRING GROVE
KELLY
SUMNER
Little York
Spring Grove P.O.
Derry P.O.
Gerlaw City
Gerlaw P.O.
Utah P.O.
HALE
MONMOUTH
COLD BROOK
MONMOUTH
Cameron P.O.
Cameronville
Kirkwood Sta & P.O.
Young America
LENOX
TOMPKINS
FLOYD
Lenox Station
Berwick
ELLISON
ROSEVILLE
BERWICK
Ellison
New Lancaster
Jacksons Corners P.O.
Boston Corners
Roseville
Greenbush
POINT
SWAN
GREENBUSH
PLEASANT
Swan Creek
Youngstown
Colfax P.O.
Avon
Prairie City
T 12 N.
T 11 N.
T 10 N.
T 9 N.
T 8 N.
R 3 W.
R 2 W.
R 1 W.
FOURTH PRINCIPAL MERIDIAN
CHICAGO BURLINGTON AND QUINCY R.R.
ROCK ISLAND AND ROCKFORD R.R.
ILLINOIS RIVER
MISSISSIPPI
WILLINGTON
ST LOUIS
PROPOSED
BURLINGTON
CHICAGO
ATCHISON
TOPEKA
SANTA FE
C.B.&Q. R.R.
A.&C.R.R.

CENTRAL PARK FARM & RESIDENCE OF HON. GEO. S. PARK, BREEDER OF FINE STOCK, MAGNOLIA, PUTNAM CO., ILLINOIS.

CHAS. SHOBER & CO. PROP'S CHICAGO LITH. CO.

MAP OF KNOX COUNTY



Log City

MAP OF GALESBURG CITY.

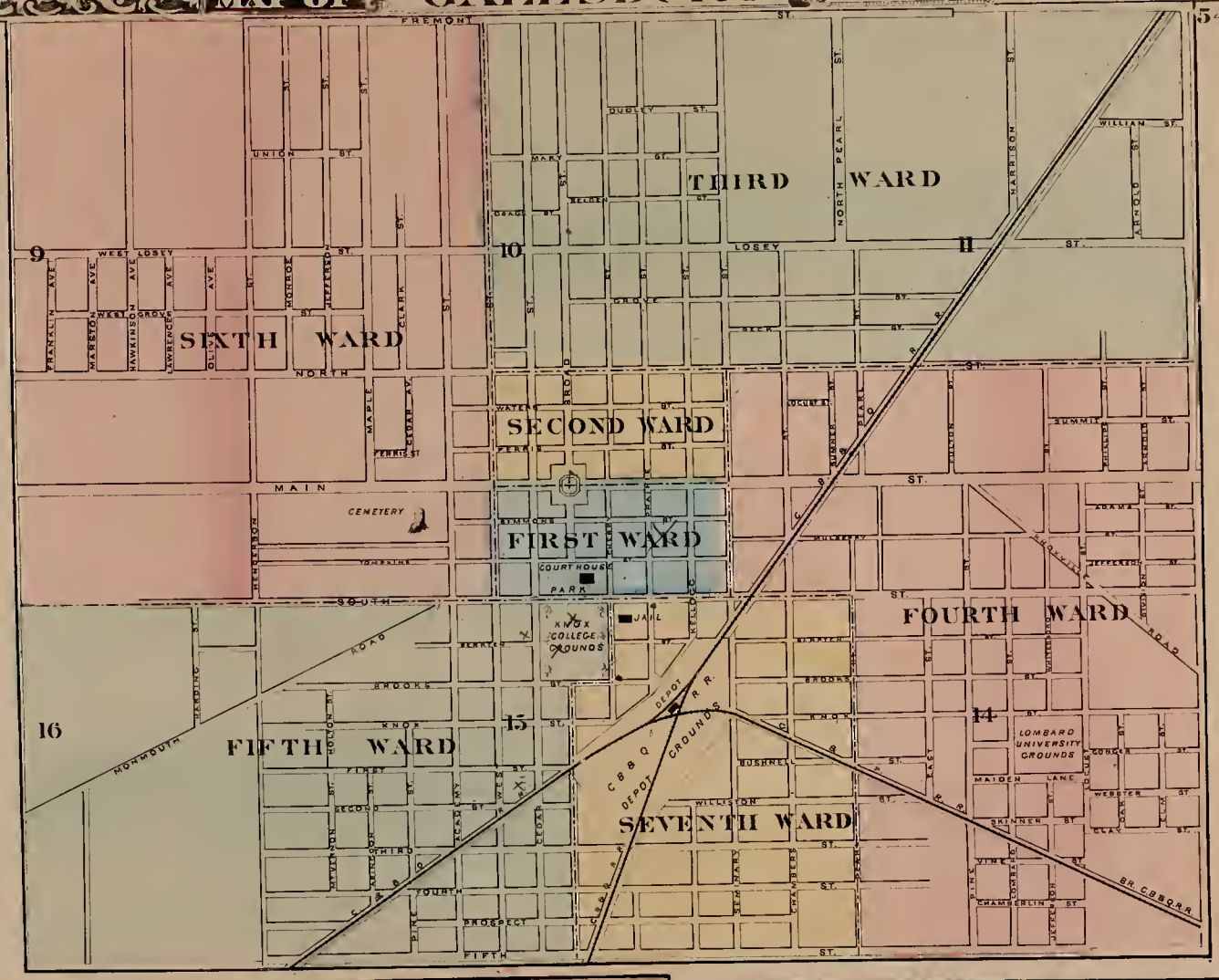

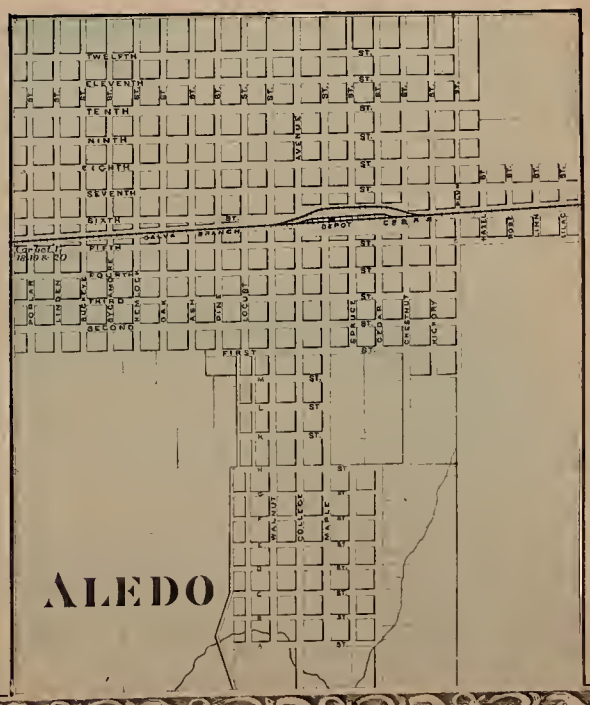

ONEIDA
2ND WARD
1ST WARD
FIVE POINTS
CENTER
SAGE
JOY ST
WEST ST
TAWAGA ST
KNOX ST
PILOT ST
BROOKS ST
CONE ST
WILLARDS ST
OLD BUCK ST
MAPLE AVE
PROSPECT ST
C.B.&Q.R.R.
Depot Grounds

KNOXVILLE
SECOND WARD
THIRD WARD
FIRST WARD
DOUGLASS
DEPOT
DEPOT GROUNDS
PEORIA & DOUAWHA R.R.
RAILROAD
NORTH
MAIN
SOUTH
GROVE
PUBLIC SQUARE
ANN
WALNUT

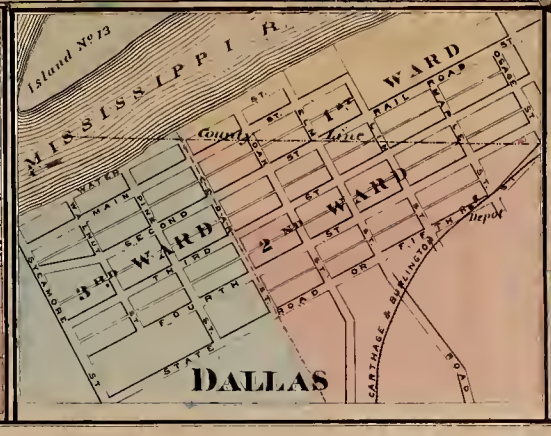
Island No 13
MISSISSIPPI R.
1ST WARD
2ND WARD
3RD WARD
County Line
RAIL ROAD
Depot
CARTHAGE & BURLINGTON ROAD
DALLAS

PEORIA
7TH WARD
6TH WARD
2ND WARD
5TH WARD
3RD WARD
8TH WARD
9TH WARD
1ST WARD
4TH WARD
Peoria Co. Fair Ground
Spring dale Cem.
Ft Clark St R.R.
State Fair Grounds
PEORIA & ROCK ISLAND R.R.
CHICAGO ROCK ISLAND & PACIFIC
Peoria Water Works
ILLINOIS RIVER
PEORIA LAKE
KELLOGS AVE
McDOUGLASS AVE
BESTORS
CHAMBERS AVE
CLIZABETH ST
MOSS
SEVENTH AVE
HIGH ST
BLUFF ST
GREENLEAF ST
RAVINE ST
MADISON
WASHINGTON
ADAMS
JEFFERSON
MONROE
P.F.&J.R.R.
I.B.&W.R.R.
Wagon Bridge

MAP OF PEORIA COUNTY

MAP OF WOODFORD COUNTY.

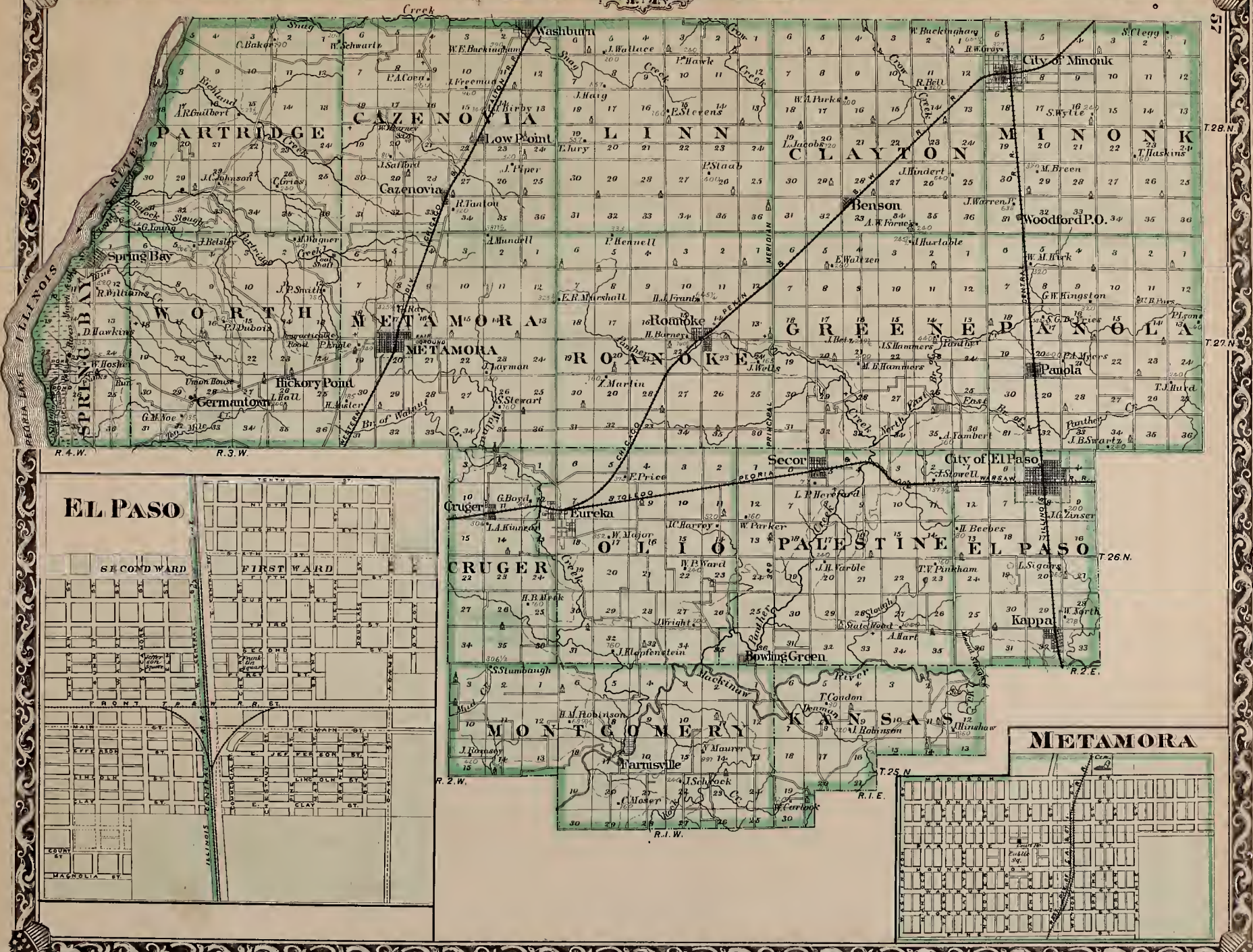

RESIDENCE OF JOHN HAWS MAGNOLIA TP. PUTNAM CO. ILL.
E. & J. SPENCER BUILDERS, MAGNOLIA ILL. NOV. 26TH 1875.

FARM RESIDENCE OF MRS. ELIZABETH HILTABRAND MAGNOLIA TP. PUTNAM CO. ILL.

THE VANDALIA MANUFACTURING CO., VANDALIA, ILL.



"DAGGER FARM" RESIDENCE OF MRS. PETER DAGGER, PUTNAM CO., ILL.

RESIDENCE OF CHAS. REINHARDT, SANDOVAL, ILLINOIS.

RESIDENCE OF H.K. SMITH, MAGNOLIA TP., PUTNAM CO., ILL.

RESIDENCE OF CRISPIN WOOD, HENNEPIN, ILLINOIS.



RESIDENCE OF MRS. EMILY H. DOLSEN, SANDOVAL, ILL.

FARM RESIDENCE OF H.L. WHITE, HENNEPIN TP., PUTNAM CO., ILL. Our Old Home, Built A.D. 1833

MAP OF TAZEWELL COUNTY
PEKIN
PEORIA LAKE
FOND DU LAC
WASHINGTON
GROVE LAND
MORTON
DEER CREEK
TREMONT
MACKINAW
ELM GROVE
CINCINNATI
SPRING LAKE
SAND PRAIRIE
DILLON
HOPEDALE
LITTLE MACKINAW
MALONE
DELAVAN
BOYNTON
BITTLE
Fair Grounds of the Pekin Agricultural & Mechanical Association 80A.
Fond Du Lac
Blue Town
Hilton P.O.
Farmdale
Washington
Wesley City
Groveland
Morton
Deer Creek P.O.
New Castle
Mackinaw
Tremont
Lilly
Circleville
Dillon
Haynesville
Pretty Man P.O.
Spring Lake
Tullamore
Hopedale
Minier
Green Valley P.O.
Delavan
Boynton P.O.
Armington
ILLINOIS RIVER
PEKIN LAKE
1ST WARD
2ND WARD
3RD WARD
4TH WARD
T. 26 N.
T. 25 N.
T. 24 N.
T. 23 N.
T. 22 N.
R. 7 W.
R. 6 W.
R. 5 W.
R. 4 W.
R. 3 W.
R. 2 W.

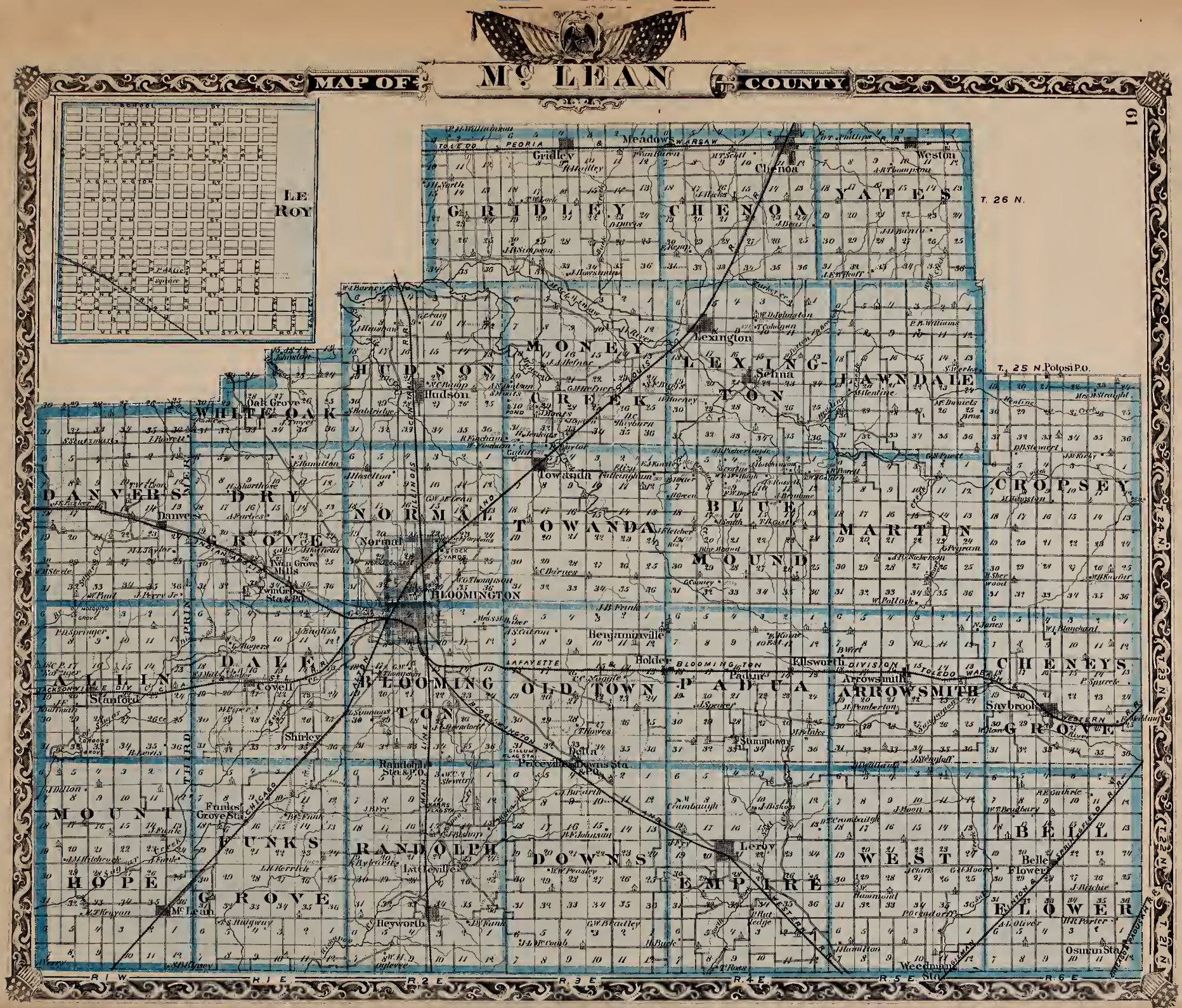
MAP OF McLEAN COUNTY
LE ROY
GRIDLEY
CHENOA
YATES
MONEY CREEK
LEXINGTON
LAWNDALE
HUDSON
WHITE OAK
DANVERS
DRY GROVE
NORMAL
TOWANDA
BLUE MOUND
MARTIN
CROPSEY
BLOOMINGTON
ALLIN
DALE
BLOOMINGTON
OLD TOWN
PADUA
ARROWSMITH
CHENEYS GROVE
MOUNT HOPE
FUNKS GROVE
RANDOLPH
DOWNS
EMPIRE
WEST
BELL FLOWER
Meadows
Gridley
Chenoa
Weston
Lexington
Selma
Hudson
Oak Grove
Towanda
Danvers
Normal
Twin Grove Mills
Twin Grove Sta & P.O.
Benjaminville
Holder
Padua
Ellsworth
Arrowsmith
Saybrook
Covell
Stanford
Shirley
Randolph Sta & P.O.
Delta
Priceville
Downs Sta & P.O.
Stumptown
Funks Grove Sta
Lexington
Leroy
Belle Flower
Heyworth
McLean
Osman Sta
Weedman Sta
T. 26 N.
T. 25 N.
T. 24 N.
T. 23 N.
T. 22 N.
T. 21 N.
R. 1 W.
R. 1 E.
R. 2 E.
R. 3 E.
R. 4 E.
R. 5 E.
R. 6 E.

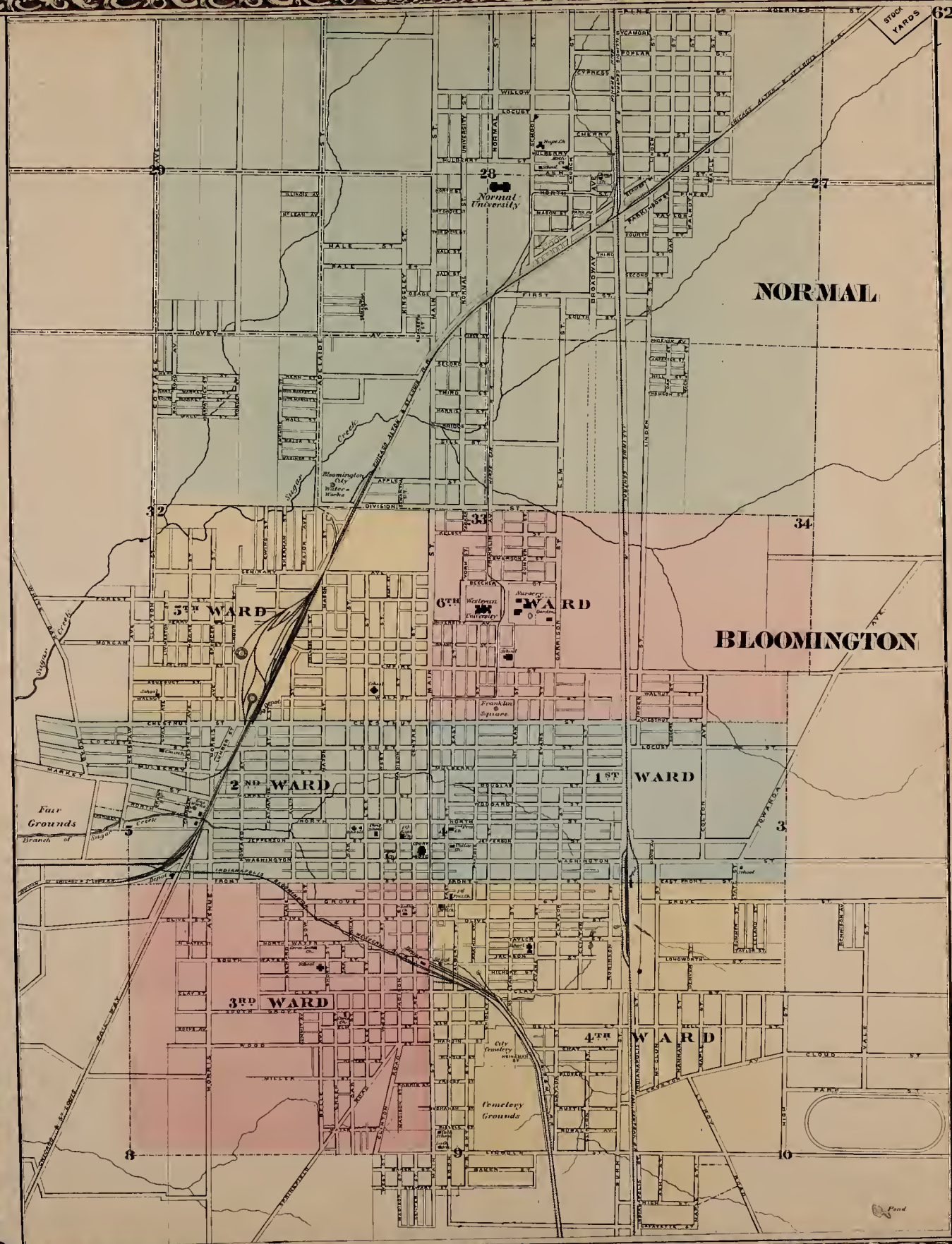
NORMAL
BLOOMINGTON
Normal University
Bloomington City Water Works
Sugar Creek
Fair Grounds
Branch of Sugar Creek
Franklin Square
Western University
Nursery
City Cemetery
Cemetery Grounds
1ST WARD
2ND WARD
3RD WARD
4TH WARD
5TH WARD
6TH WARD
STOCK YARDS
62
27
28
29
32
33
34
3
4
5
8
9
10

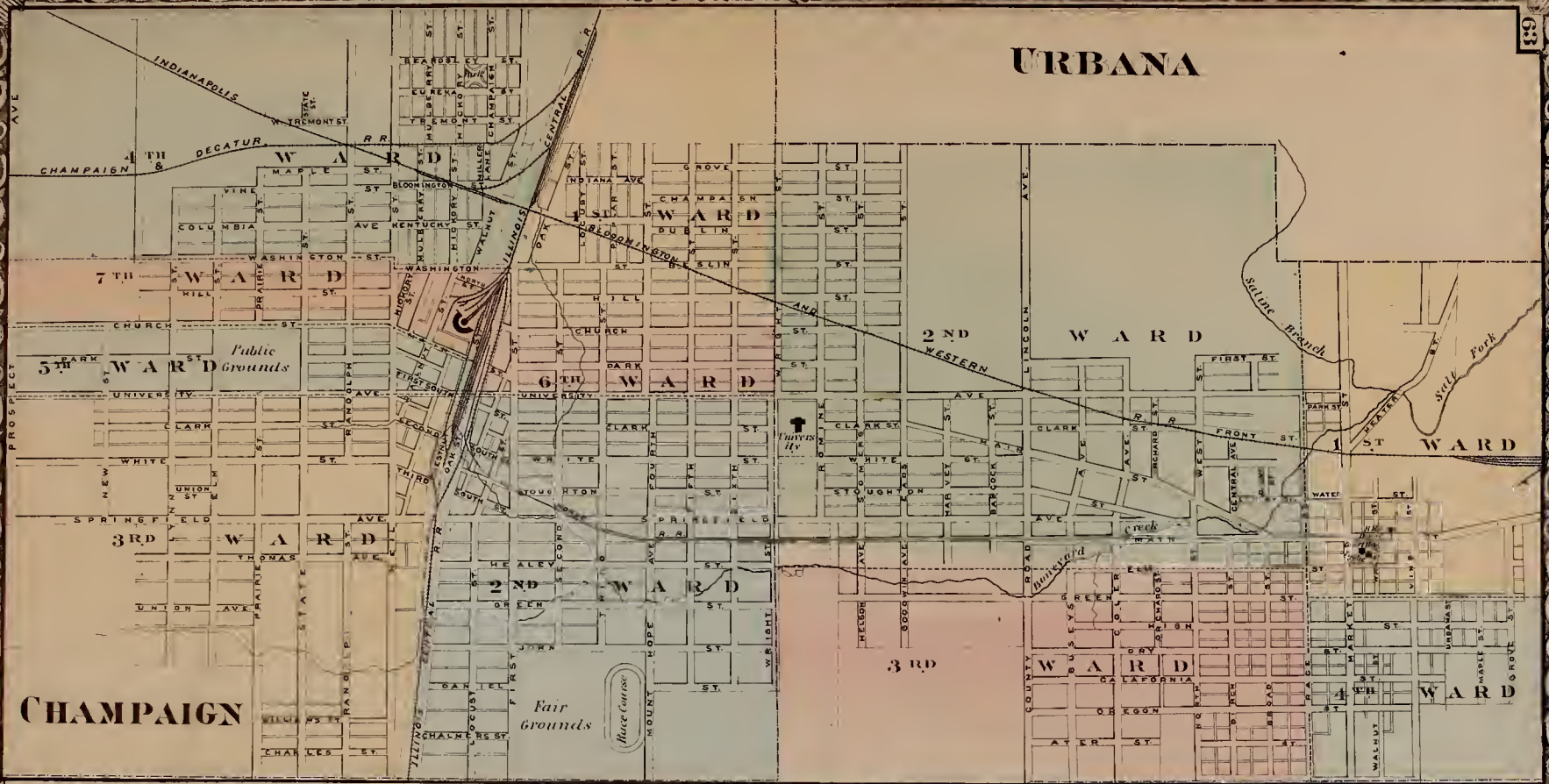
URBANA
CHAMPAIGN
4TH WARD
1ST WARD
2ND WARD
3RD WARD
5TH WARD
6TH WARD
7TH WARD
Public Grounds
Fair Grounds
Race Course
University
Saline Branch
Salt Fork
Boneyard Creek
INDIANAPOLIS & DECATUR R.R.
CHAMPAIGN & DECATUR R.R.
ILLINOIS CENTRAL R.R.
BLOOMINGTON AND WESTERN R.R.

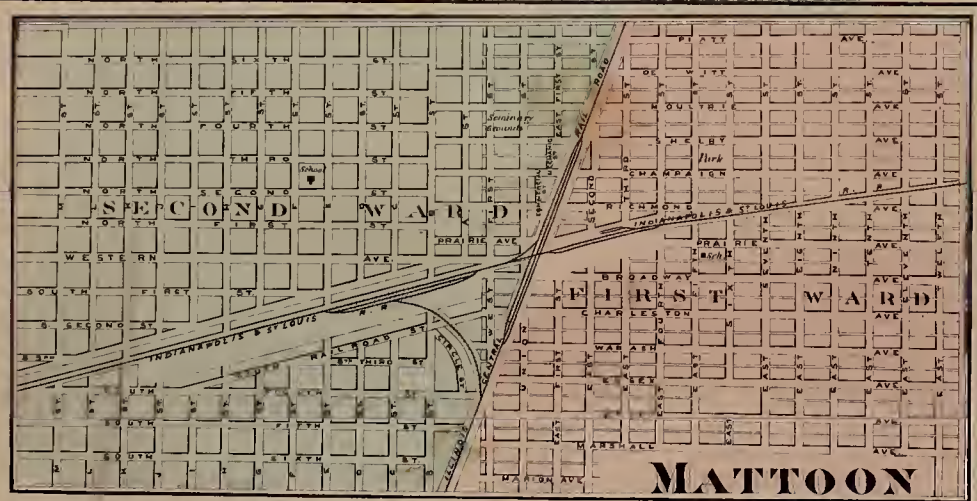
MATTOON
SECOND WARD
FIRST WARD
Seminary Grounds
Park
INDIANAPOLIS & ST LOUIS R.R.

CHARLESTON
Town Branch

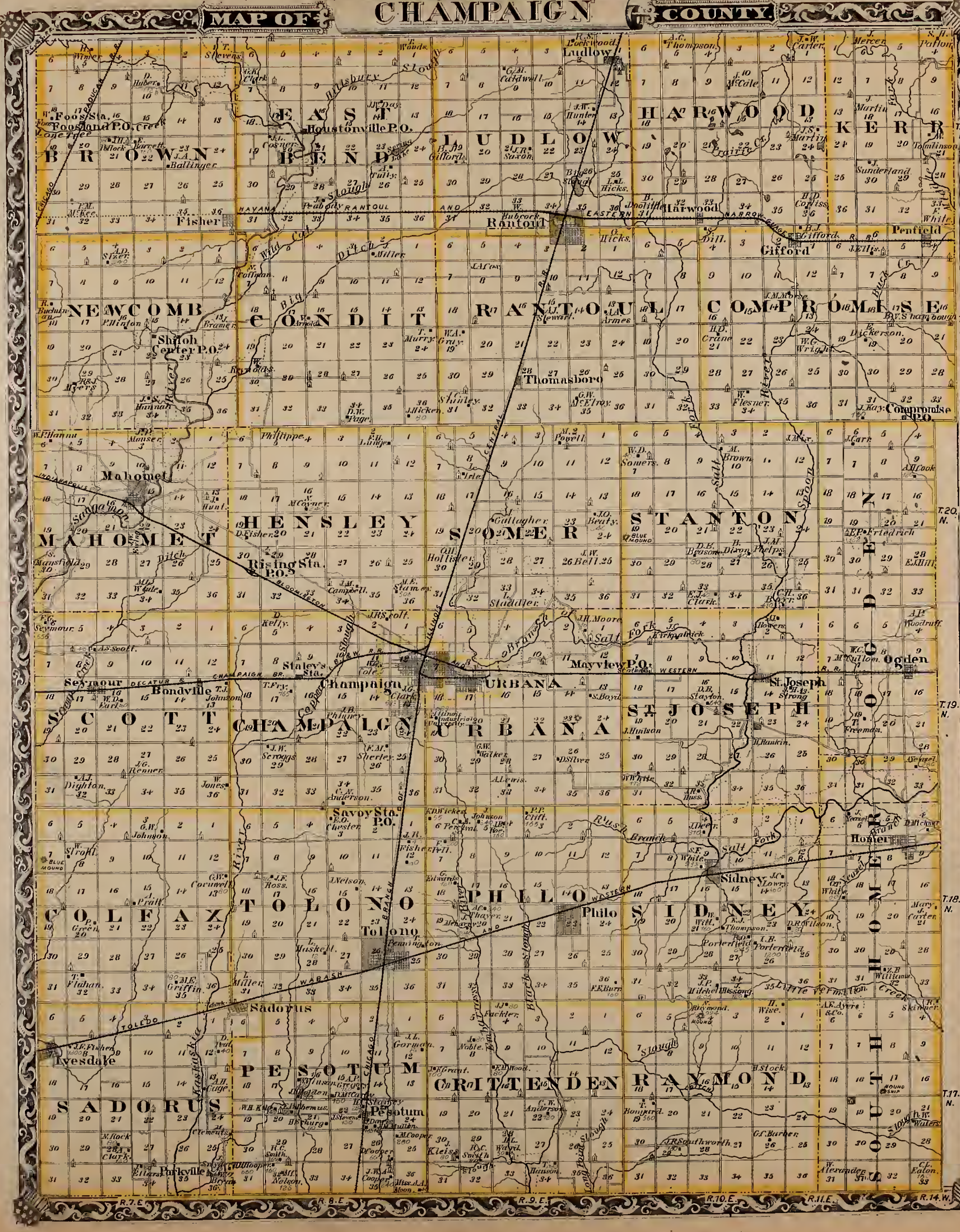
MAP OF CHAMPAIGN COUNTY
BROWN
EAST BEND
LUDLOW
HARWOOD
KERR
NEWCOMB
CONDIT
RANTOUL
COMPROMISE
MAHOMET
HENSLEY
SOMER
STANTON
OGDEN
SCOTT
CHAMPAIGN
URBANA
ST. JOSEPH
COLFAX
TOLONO
PHILO
SIDNEY
SOUTH HOMER
SADORUS
PESOTUM
CRITTENDEN
RAYMOND
Ludlow
Rantoul
Fisher
Harwood
Penfield
Gifford
Houstonville P.O.
Foosland P.O.
Shiloh Center P.O.
Thomasboro
Compromise P.O.
Mahomet
Rising Sta. P.O.
Champaign
URBANA
Staley's Sta.
Seymour
Bondville
Mayview P.O.
St. Joseph
Ogden
Savoy Sta. P.O.
Homer
Sidney
Philo
Tolono
Sadorus
Ivesdale
Pesotum
Parkville
T.22. N.
T.21. N.
T.20. N.
T.19. N.
T.18. N.
T.17. N.
R.7.E.
R.8.E.
R.9.E.
R.10.E.
R.11.E.
R.14.W.

MAP OF VERMILION COUNTY.

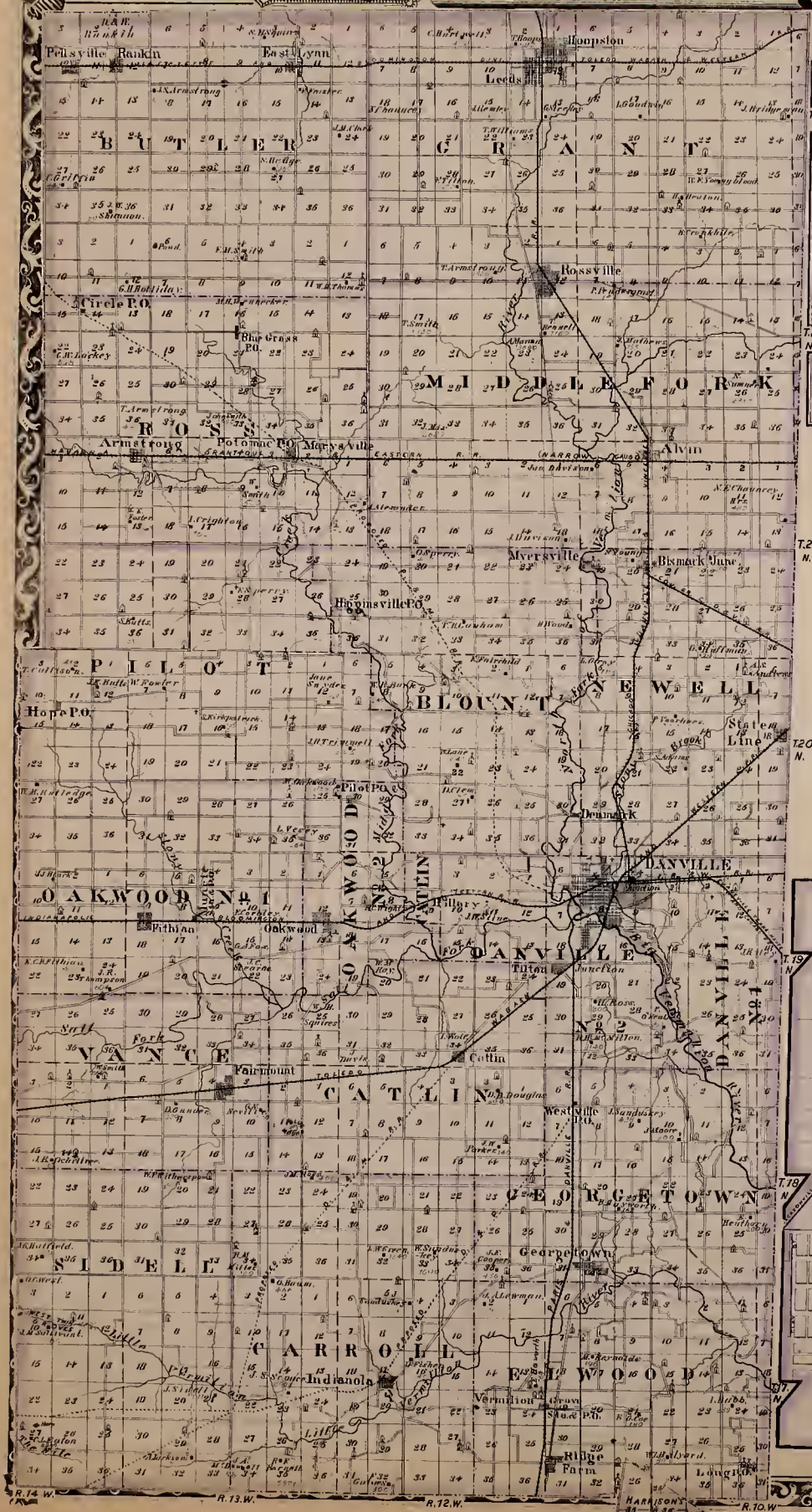

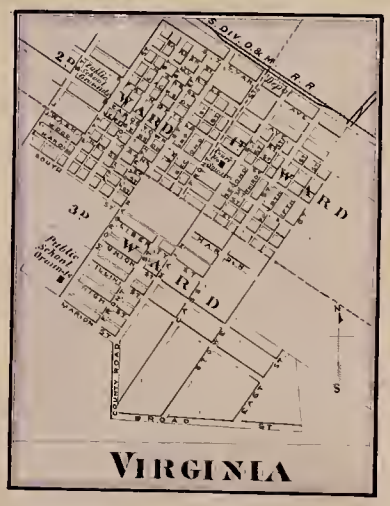

HON. JAMES GAINES
ROSS TP. EDGAR CO. ILL.



HON. GEORGE S. PARK
MAGNOLIA PUTNAM CO. ILL.

HON. OMAR H. WRIGHT
BELVIDERE ILL.



DANIEL PENOYER Esq.
PARIS ILL.

HON. LUTHER W. LAWRENCE
BELVIDERE ILL.

GRANVILLE LOWTHER Esq.
PARIS ILL.

CAPT. WM. HAWS
MAGNOLIA PUTNAM CO. ILL.

H. J. SWINDLER Esq.
MAGNOLIA PUTNAM CO. ILL.

CHARLES E. FULLER Esq.
BELVIDERE ILL.

THOMAS McCORD Esq.
PARIS ILL.

JOHN HAWS Esq.
MAGNOLIA PUTNAM CO. ILL.

JOEL HAWS Esq.
MAGNOLIA PUTNAM CO. ILL.

HIRAM P. WHITE Esq.
HENNEPIN ILL.

FARM RES. OF DAVID B. MOORE HENNEPIN TP. PUTNAM CO. ILL.
TOWNSHIP LINE
AS IT WILL APPEAR WHEN FINISHED

RESIDENCE OF RICHARD P. HETHERINGTON HARDIN CO. ILL.
GOOD PROSPECTS FOR LEAD ON THIS FARM

RESIDENCE OF F. KORSMEYER CAIRO ILL.

RESIDENCE OF CAPT. J. F. McCARTNEY METROPOLIS ILL.

RESIDENCE OF H. H. GRANDSTAFF PULASKI CO. ILL.

LAKE IN THE MEADOW

RES. OF **W. O. PINNELL** SEC. 3 KANSAS TP. EDGAR CO. ILL.

MAP OF EDGAR COUNTY

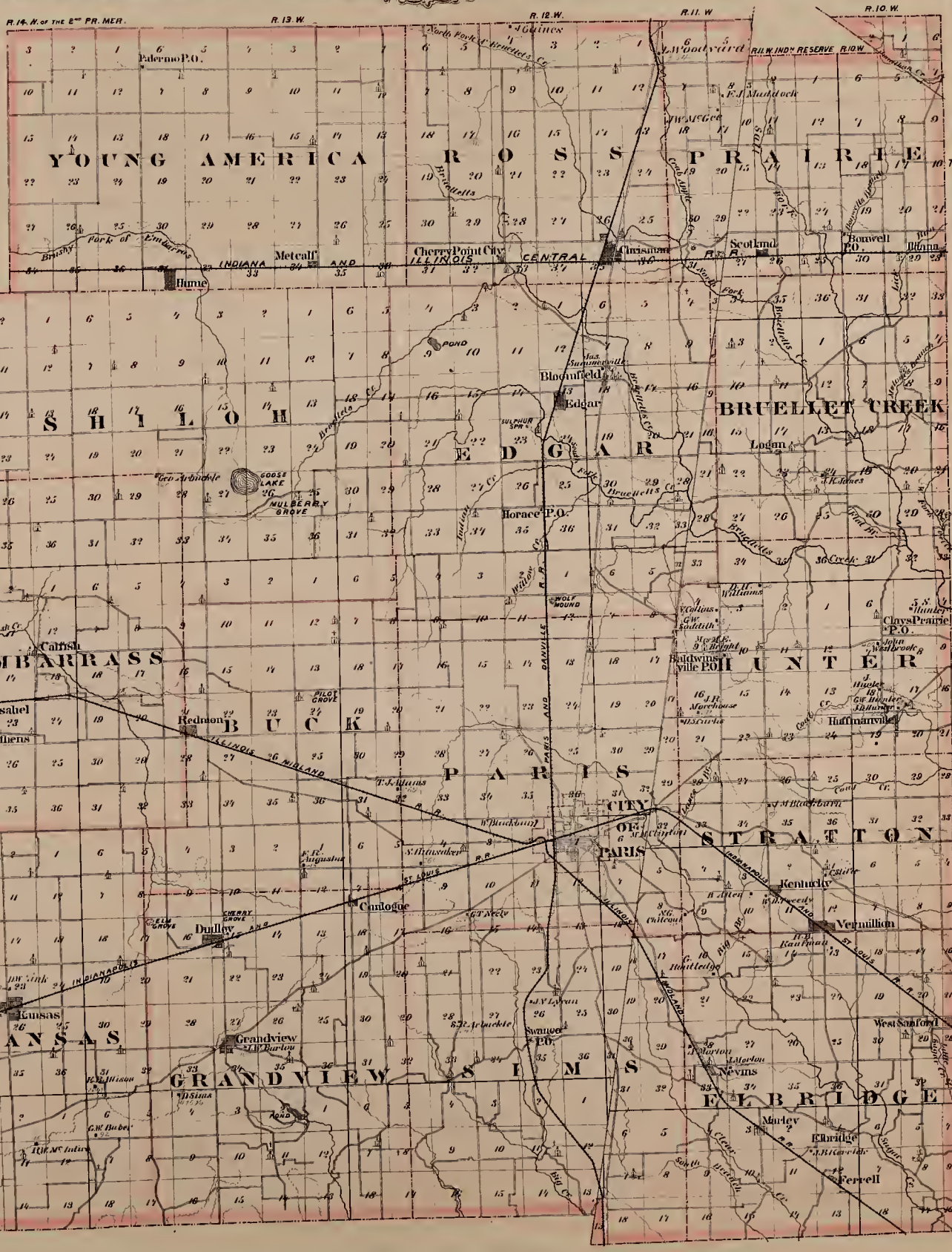

MAP OF CLARK COUNTY.

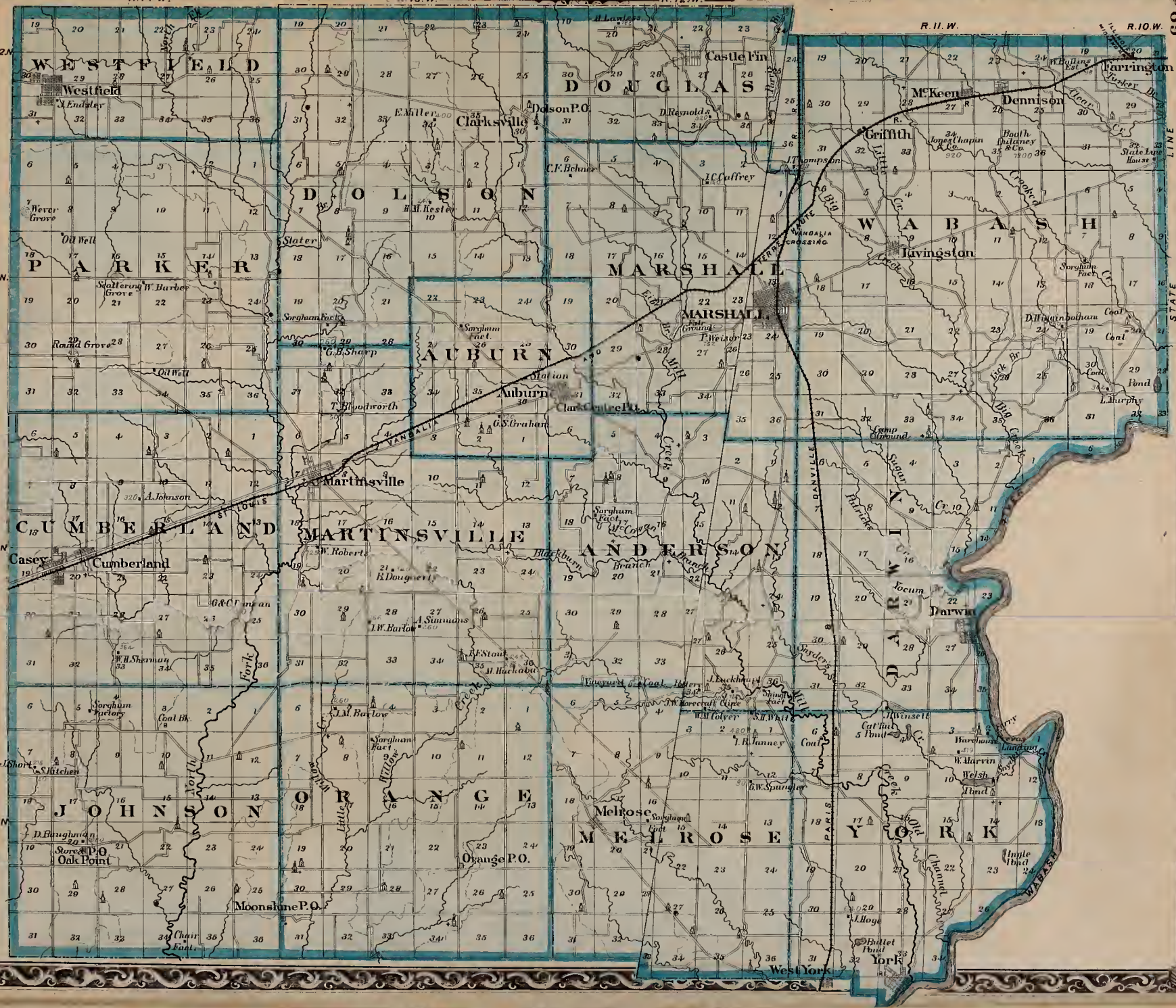

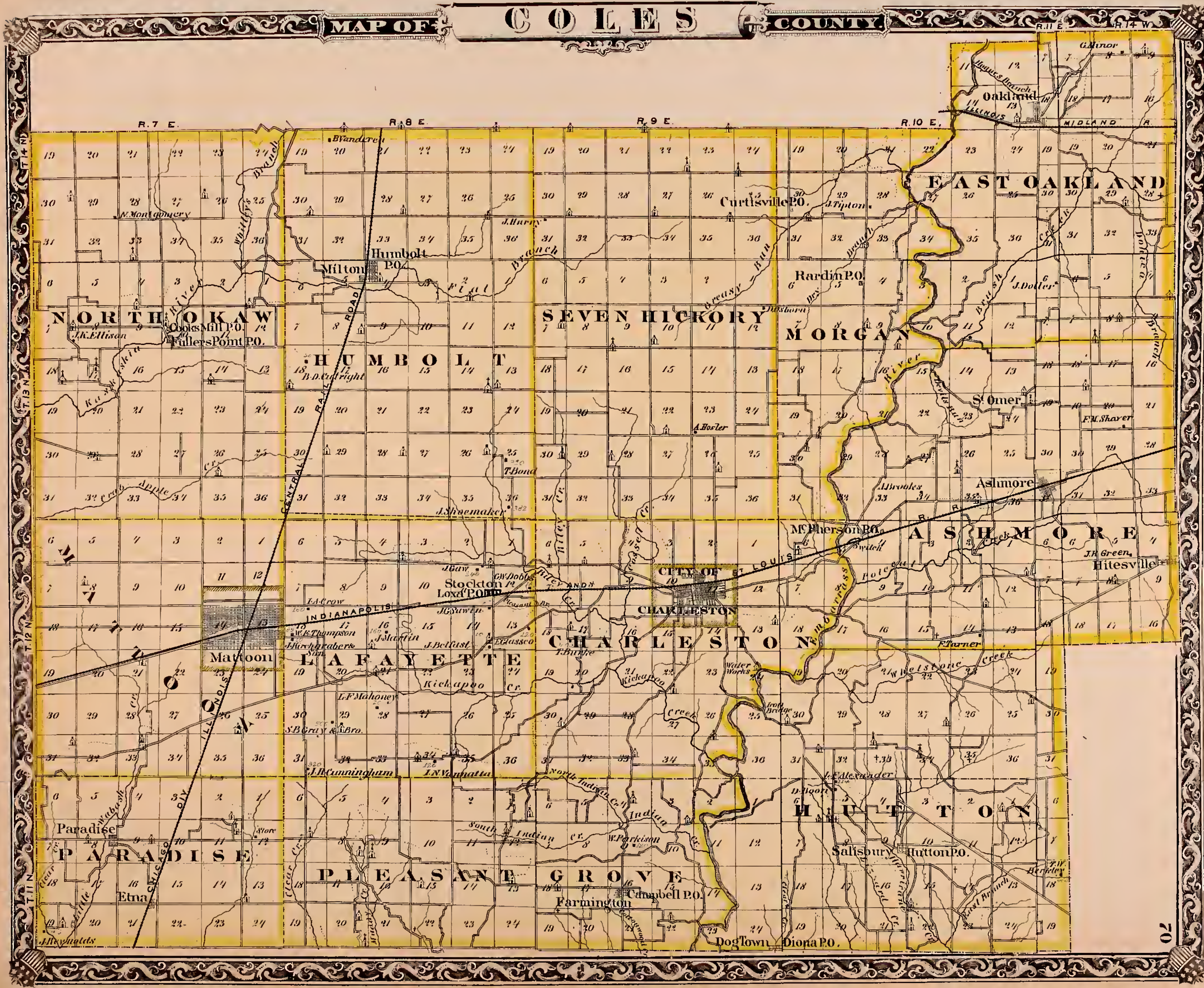
MAP OF COLES COUNTY
R.7 E.
R.8 E.
R.9 E.
R.10 E.
R.11 E.
R.14 W.
T.14 N.
T.13 N.
T.12 N.
T.11 N.
NORTH OKAW
HUMBOLT
SEVEN HICKORY
MORGAN
EAST OAKLAND
ASHMORE
MATTOON
LAFAYETTE
CHARLESTON
HUTTON
PARADISE
PLEASANT GROVE
Oakland
Curtisville P.O.
Humbolt P.O.
Milton
Rardin P.O.
Cooks Mill P.O.
Fullers Point P.O.
St. Omer
Ashmore
McPherson P.O.
Hitesville
Stockton
Loxa P.O.
City of Charleston
Mattoon
Paradise
Etna
Farmington
Campbell P.O.
Salisbury
Hutton P.O.
Dog Town
Diona P.O.
Water Works
Iron Bridge
Illinois Central Rail Road
Indianapolis
St. Louis
Illinois Midland R.
Chicago Div.
Embarrass River
Kickapoo Cr.
Riley Cr.
Flat Branch
Polecat Cr.
Whetstone Creek
North Indian Cr.
South Indian Cr.
Little Wabash
Clear Cr.
Crab Apple Cr.
Brush Cr.
Kaskaskia River
Greasy Run
Whitley's Branch
J.K. Ellison
N. Montgomery
B.D. Cartright
T. Bond
J. Shoemaker
J. Tipton
J. Doller
A. Hosler
J. Brooks
F.M. Shaver
J.R. Green
F. Turner
J. Gaw
G.W. Dobbs
J.A. Crow
J.G. Sawin
W.E. Thompson
J. Martin
J. Belfast
E. Glasscock
T. Burke
L.F. Mahoney
S.B. Gray & Bro.
J.R. Cunningham
I.N. Vanhatta
W. Parkison
J. Reynolds
L. Alexander
G. Minor

COUNTIES OF

PIATT,

DEWITT,

MACON,

SHELBY,

AND

MOULTRIE.

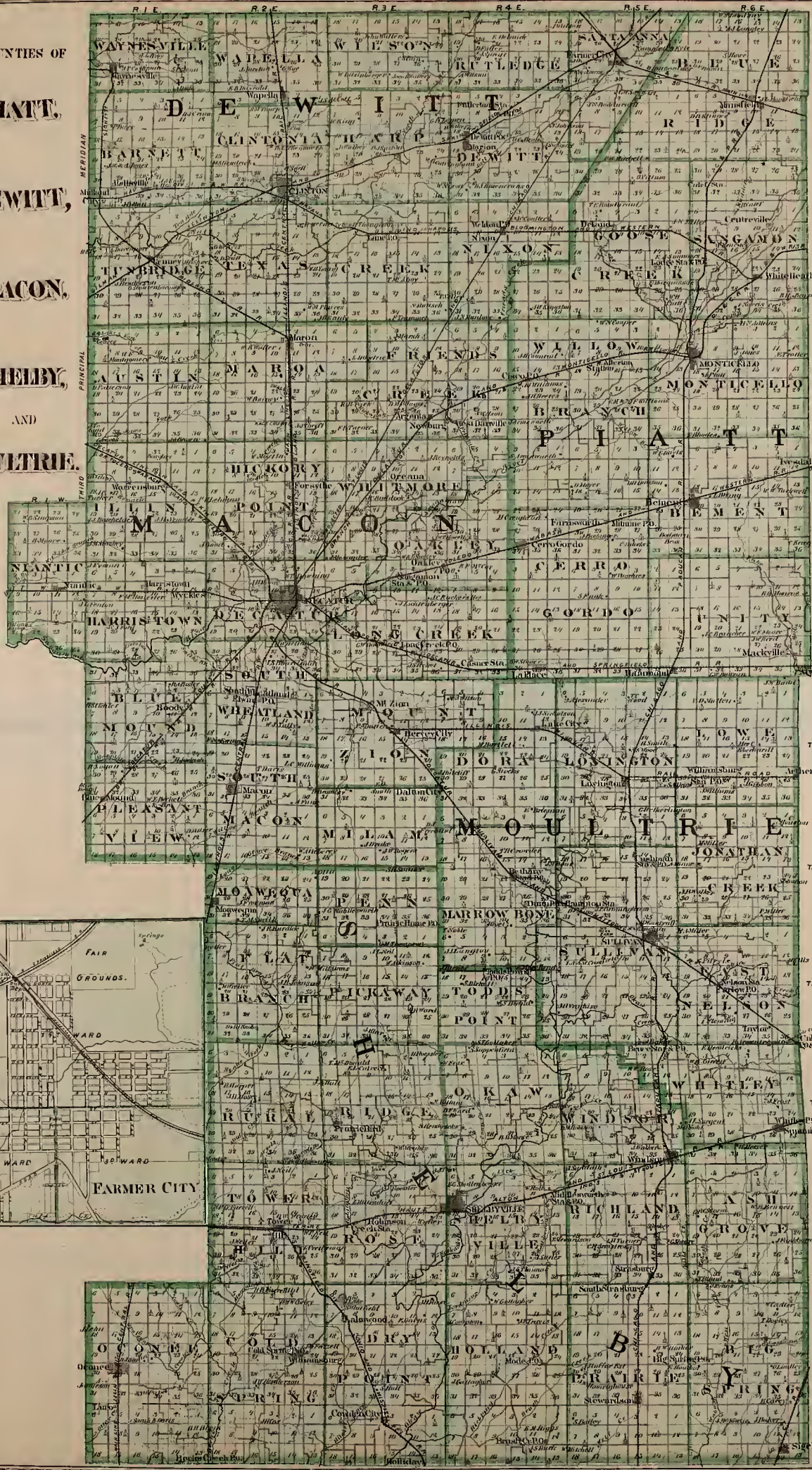

MAP OF DOUGLAS COUNTY

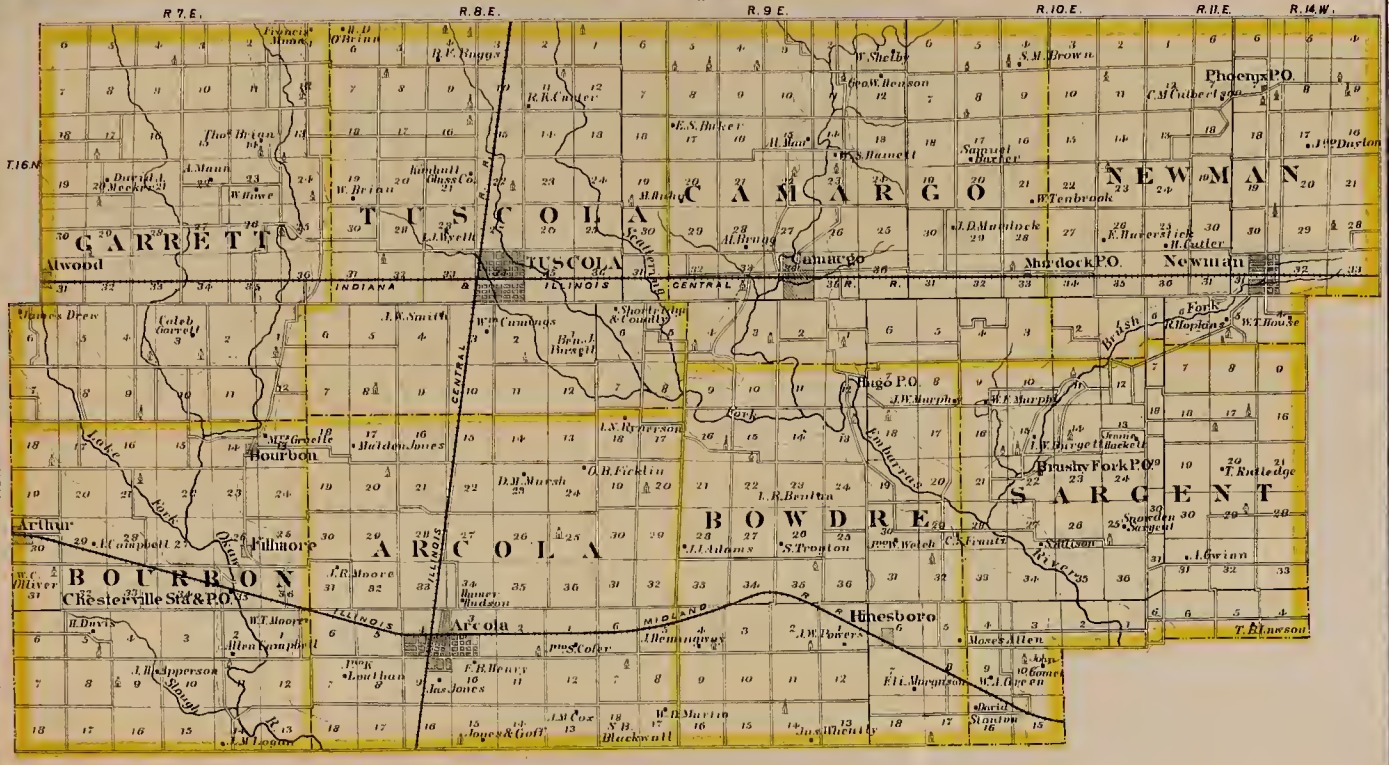

MAP OF CUMBERLAND COUNTY

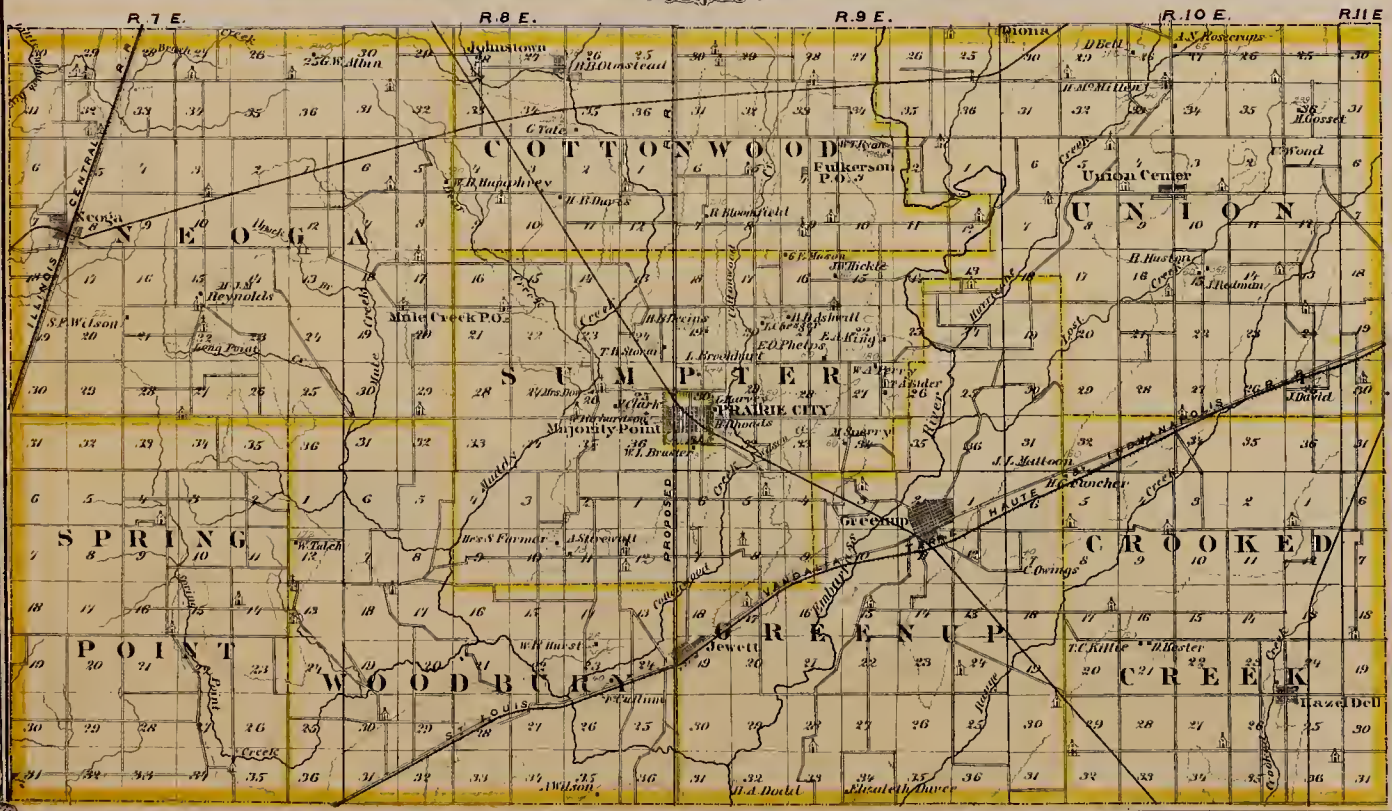

FARM RESIDENCE OF G.W. JOYNER TOWNSHIP 10, RANGE 5, EAST, SALINE CO. ILL.
THIS FARM OF 240 ACRES FOR SALE



LAKE ZURICH & RESIDENCE OF JOHN ROBERTSON, ESQ. ELA TP. LAKE CO. ILLINOIS

PASTOR NELSON RICKS
TRUSTEES { LOUIS TAYLOR, JOHN MOORE

THE F.W.B. CHURCH, CAIRO, ILL.

TRUSTEES { ISRAEL COATTIE, NELSON RICKS, JACOB GREEN

RESIDENCE & FLOURING MILL OF JOSEPH TREES ANNA ILL.
FOR SALE.

RESIDENCE OF JAS. Y. CLEMSON CALEDONIA PULASKI CO. ILL.

RESIDENCE OF A. POLLOCK VILLA RIDGE PULASKI CO. ILL.

MAP OF DECATUR CITY.

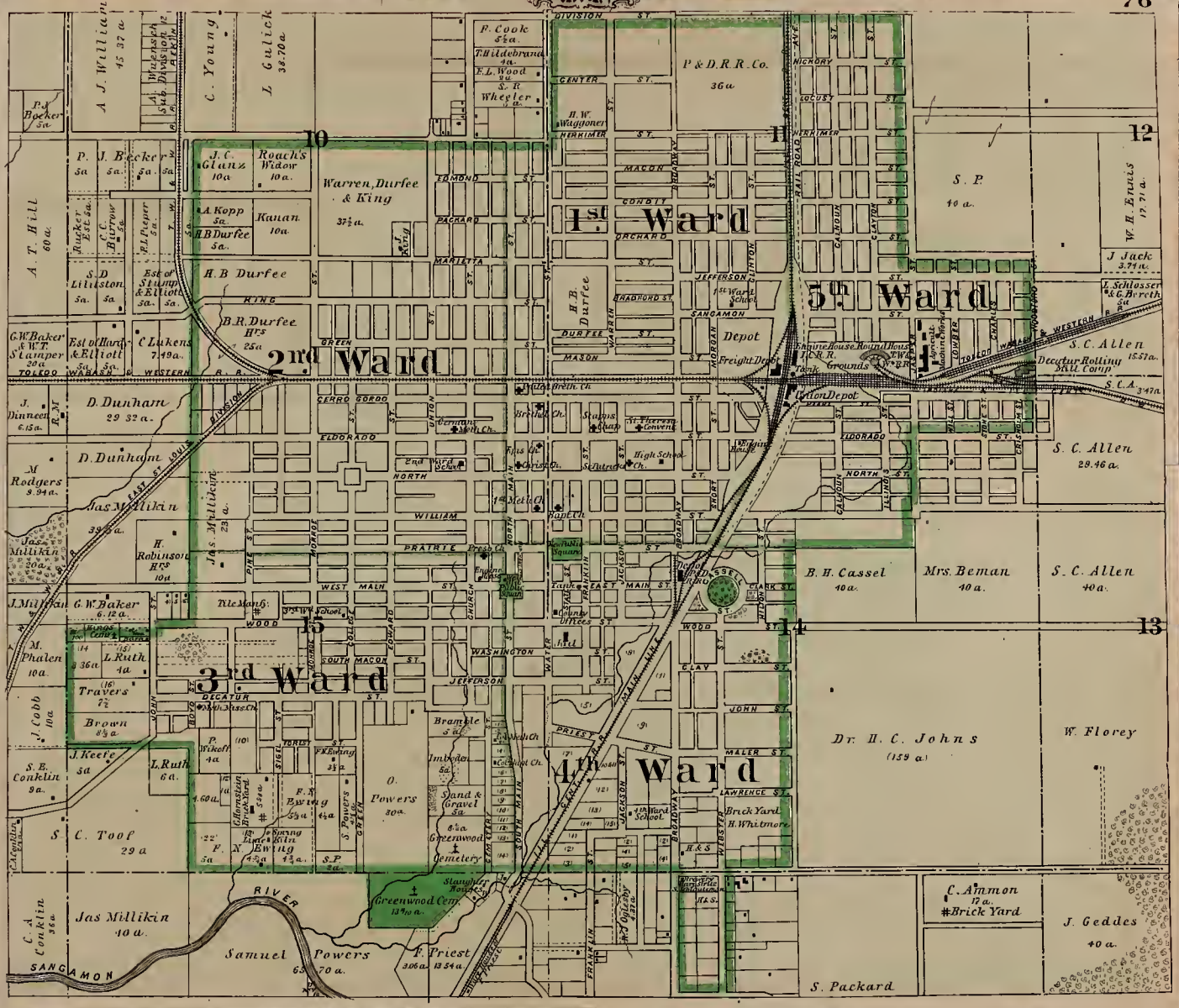

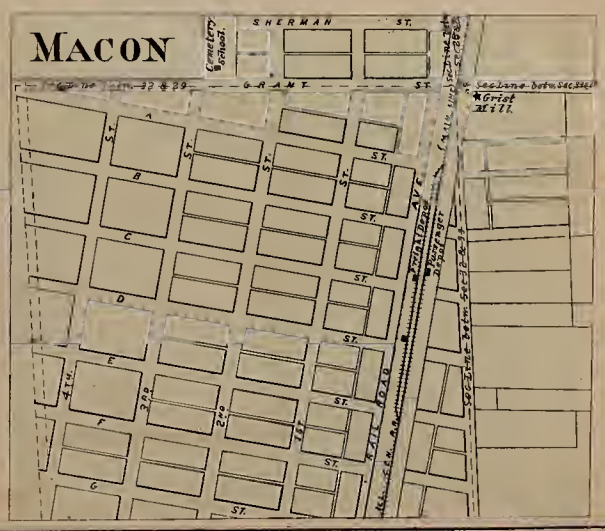

MAP OF LOGAN COUNTY.

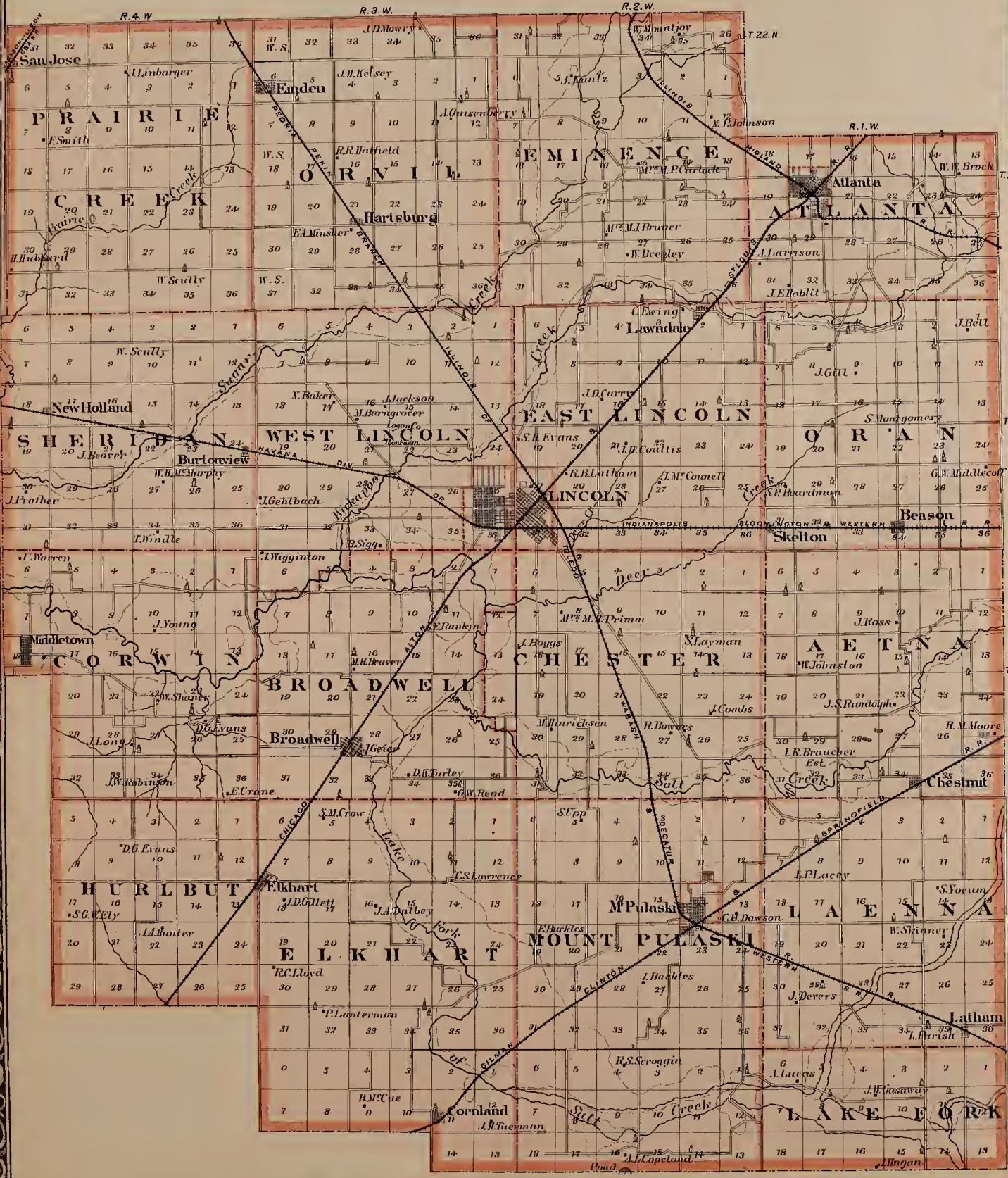

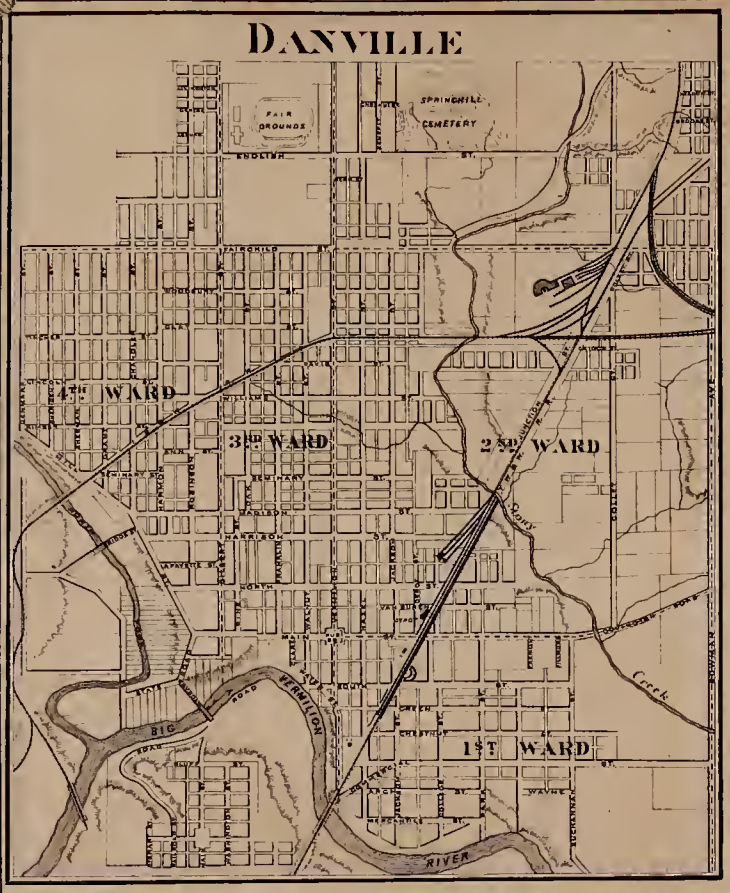
DANVILLE
FAIR GROUNDS
SPRINGHILL CEMETERY
4TH WARD
3RD WARD
2ND WARD
1ST WARD
BIG VERMILION RIVER
Stony Creek

ATLANTA
3RD WARD
2ND WARD
1ST WARD
C. A. & ST. L. R. R.

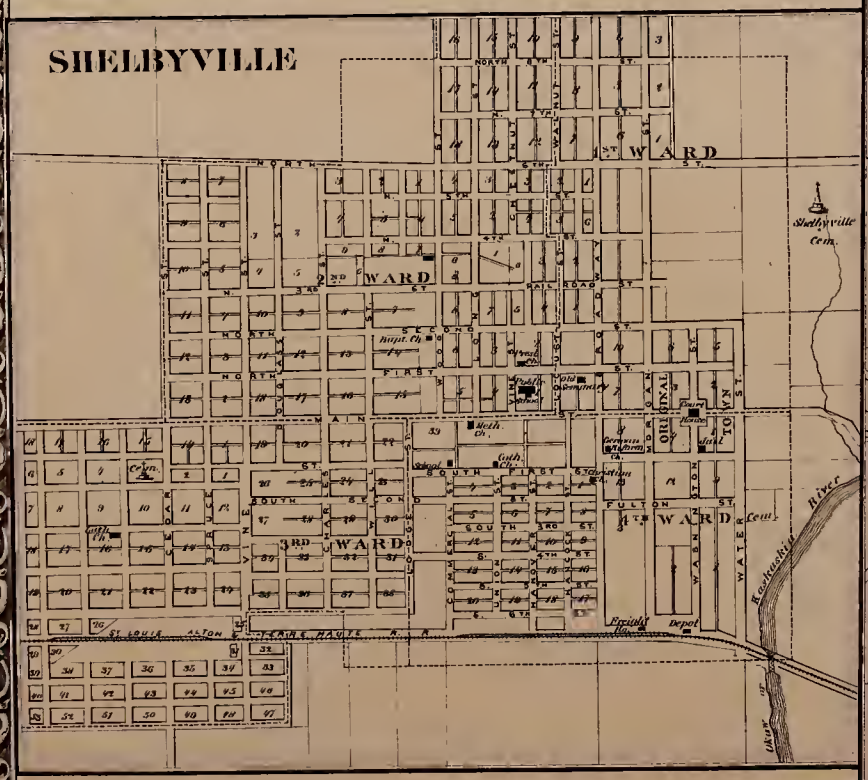
SHELBYVILLE
1ST WARD
2ND WARD
3RD WARD
4TH WARD
Shelbyville Cem.
Kaskaskia River
ST. LOUIS ALTON & TERRE HAUTE R. R.

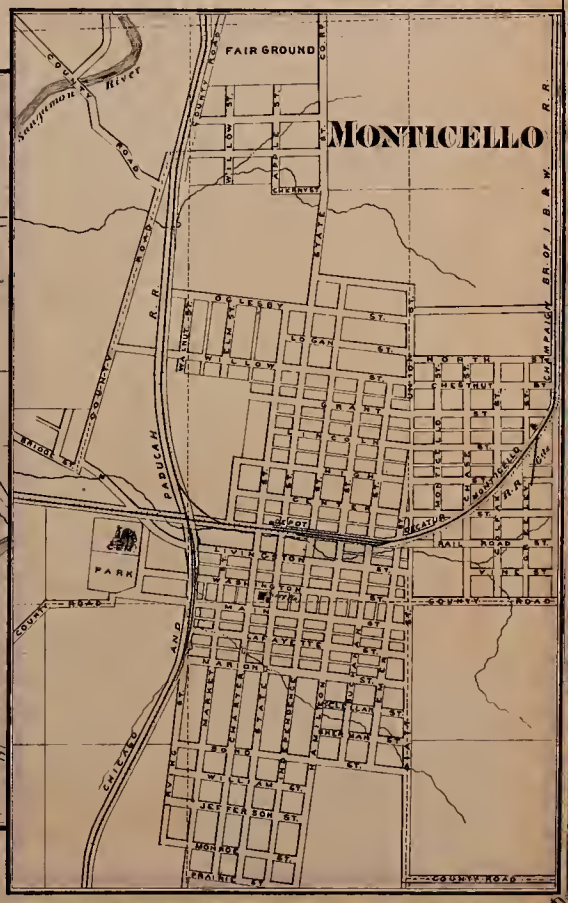
MONTICELLO
FAIR GROUND
Sangamon River
PARK
PADUCAH R. R.
CHICAGO AND
COUNTY ROAD

MAP OF SCHUYLER, MASON, BROWN, CASS, & MENARD COUNTIES

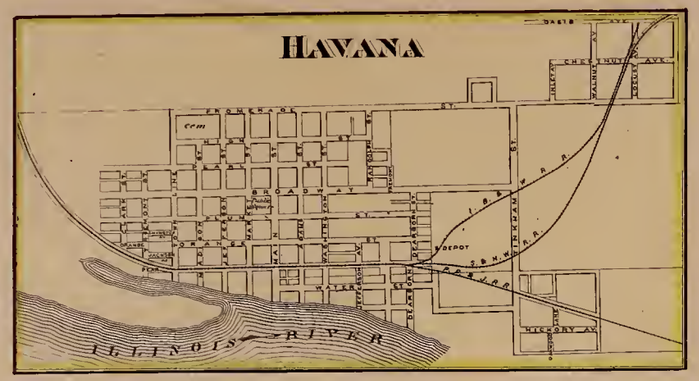

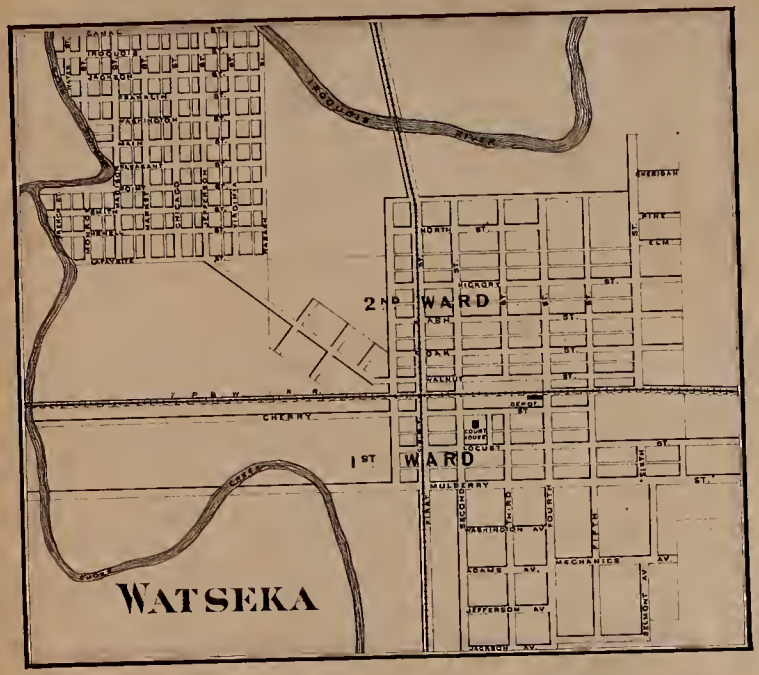
WATSEKA
2ND WARD
1ST WARD
IROQUOIS RIVER
CHERRY
MULBERRY
WASHINGTON AV
MECHANICS AV
JEFFERSON AV
JACKSON AV

MT. STERLING
FIRST WARD
SECOND WARD
THIRD WARD
WASHINGTON
NORTH
MAIN
SOUTH
MECHANICS ST
UNION
CHESTNUT
COLLINE
TOLEDO WABASH & WESTERN R.R.
JEFFERSON

BEARDSTOWN
ILLINOIS RIVER
FIRST WARD
SECOND WARD
THIRD WARD

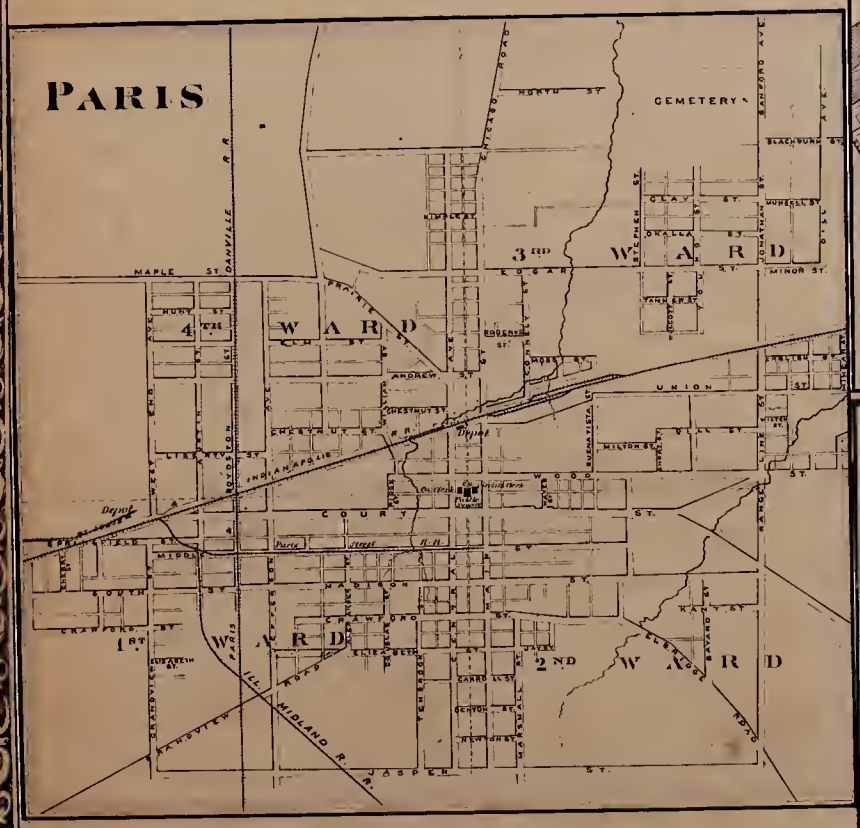
PARIS
CEMETERY
3RD WARD
4TH WARD
1ST WARD
2ND WARD
MAPLE ST
DANVILLE R.R.
MINOR ST
UNION
COURT
INDIANAPOLIS
Depot
ILL. MIDLAND R.R.
JASPER ST

ARCOLA
ILLINOIS MIDLAND R.R.
NORTH WARD
SOUTH WARD
SPRINGFIELD ROAD

RES. OF FRANCIS GAINES SEC. 32 CARROLL TP. VERMILION CO. ILL.

BROOK IN THE GROVE

RES OF J. D. HUNTER SEC 17 HUNTER TP. EDGAR CO. ILL.

RESIDENCE OF W.S. WEBSTER (Lumber Dealer) POPLAR GROVE BOONE CO. ILL.

COURT HOUSE HARRISBURG SALINE CO. ILL.

GARRISON HOUSE HARRISBURG, SALINE CO. ILL.
PROPERTY OF MRS. PATIENCE GARRISON.

RESIDENCE, MILL & LUMBERYARD OF COL. JAS. W. LANDRUM CARTERSVILLE WILLIAMSON CO. ILL.

MAP OF FULTON COUNTY

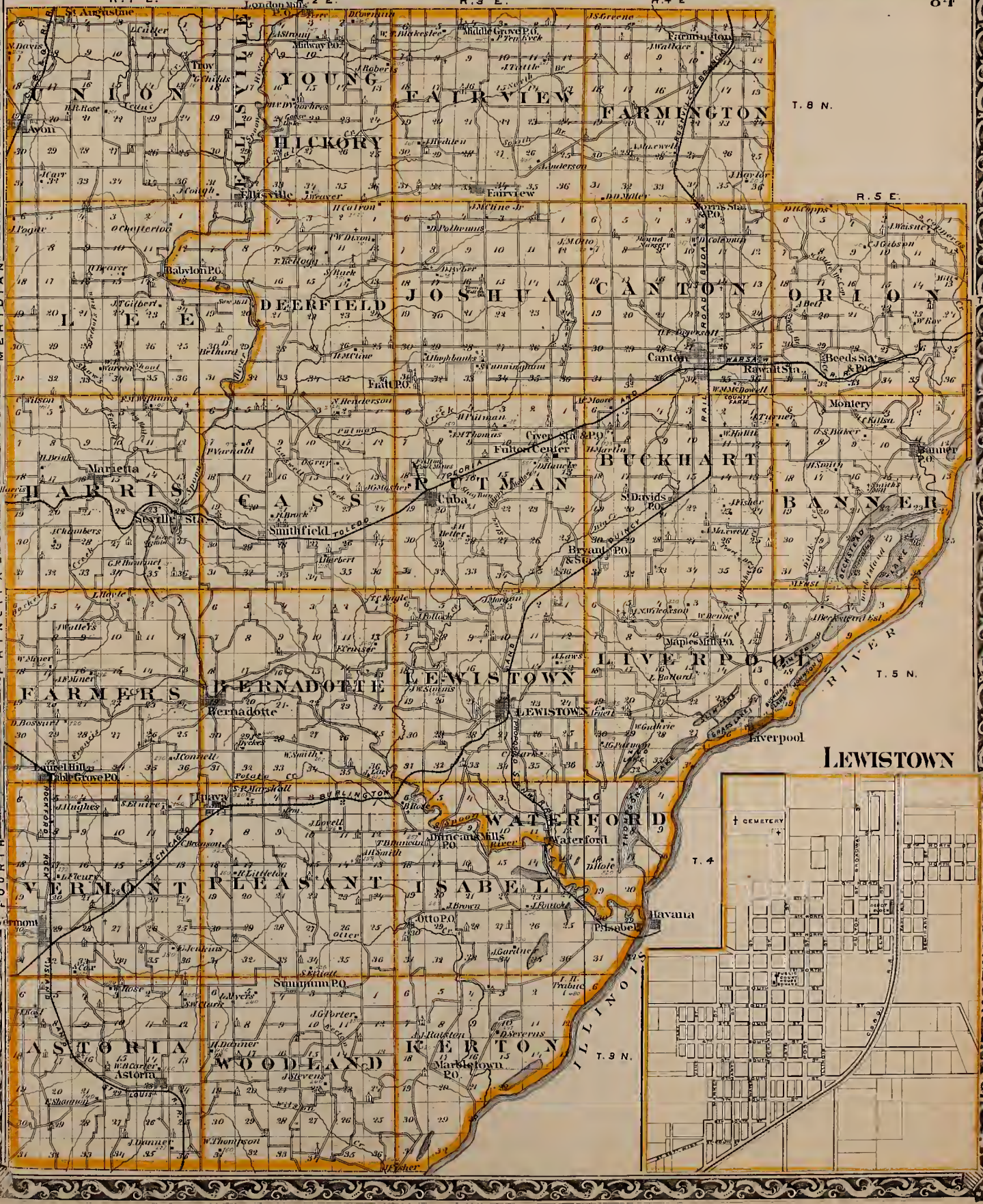

MAP OF McDONOUGH COUNTY

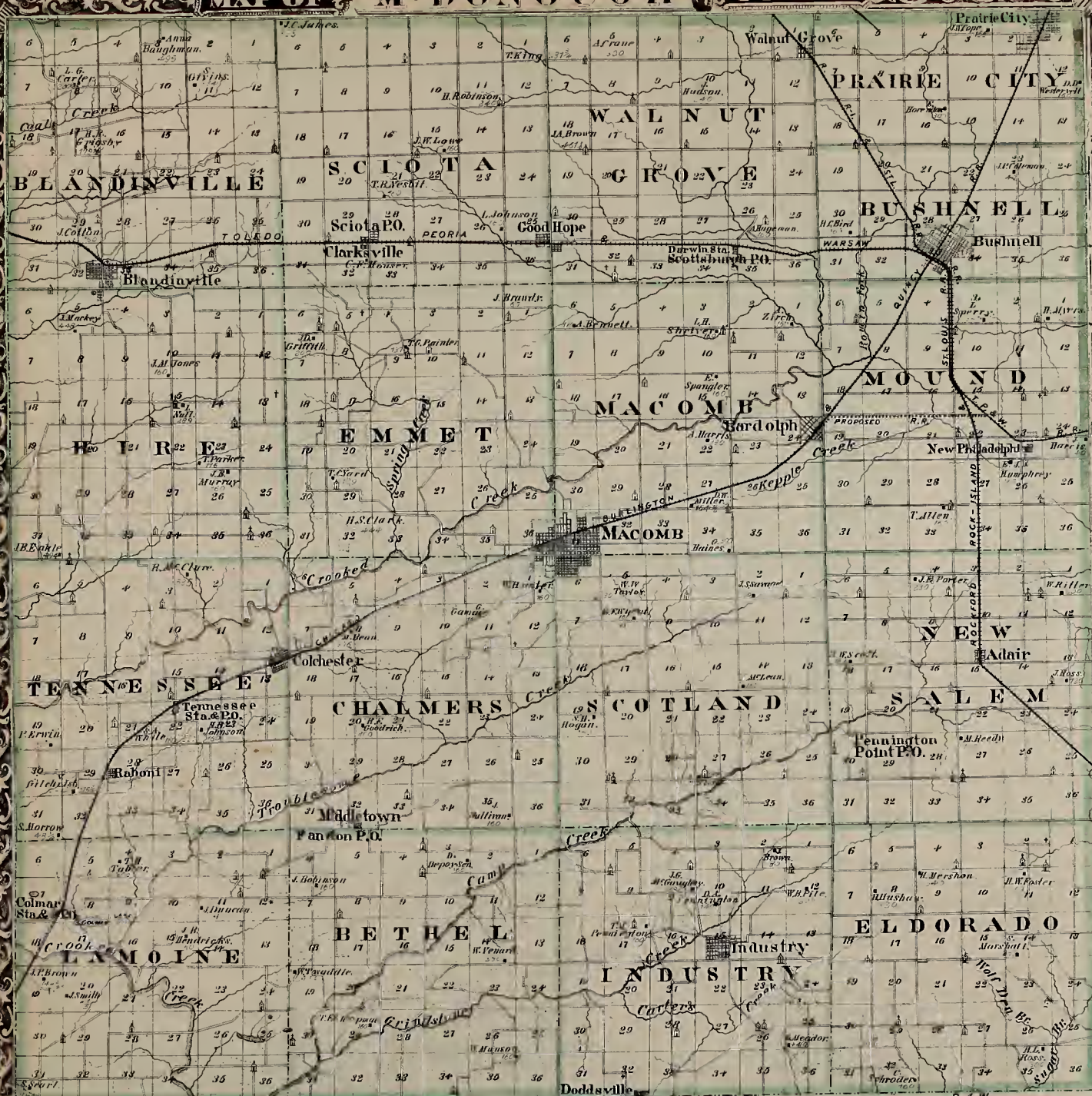

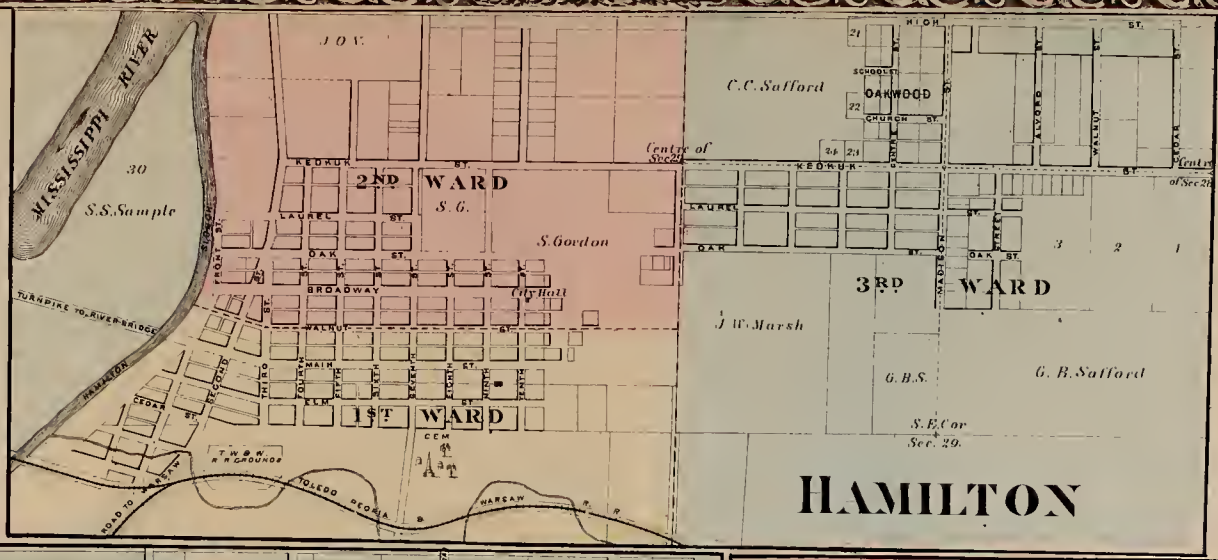
MISSISSIPPI RIVER
30
S.S.Sample
J.O.V.
2ND WARD
S.G.
S.Gordon
City Hall
1ST WARD
C.C.Safford
OAKWOOD
Centre of Sec 29
3RD WARD
J.W.Marsh
G.B.S.
G.B.Safford
S.E.Cor Sec. 29.
TURNPIKE TO RIVER BRIDGE
TOLEDO PEORIA & WARSAW R.R.
HAMILTON

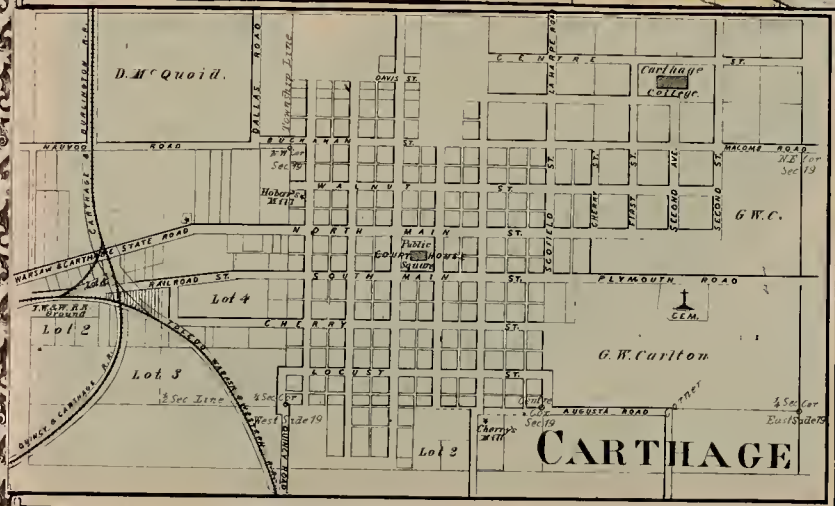
D.McQuoid.
Carthage College
G.W.C.
Public Square
Lot 4
Lot 2
Lot 3
G.W.Carlton
Lot 2
CARTHAGE

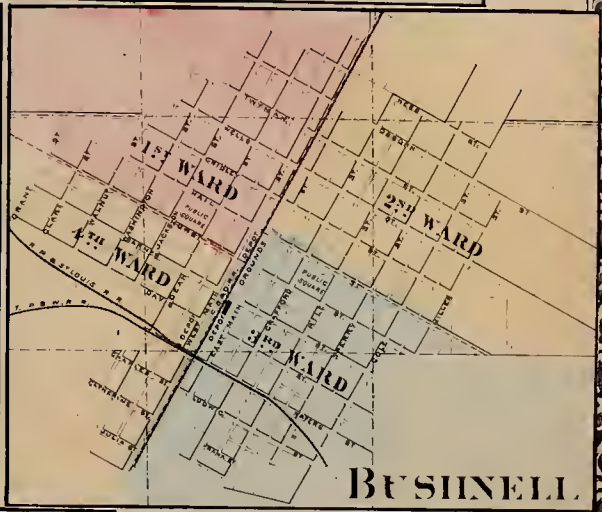
1ST WARD
2ND WARD
3RD WARD
4TH WARD
BUSHNELL

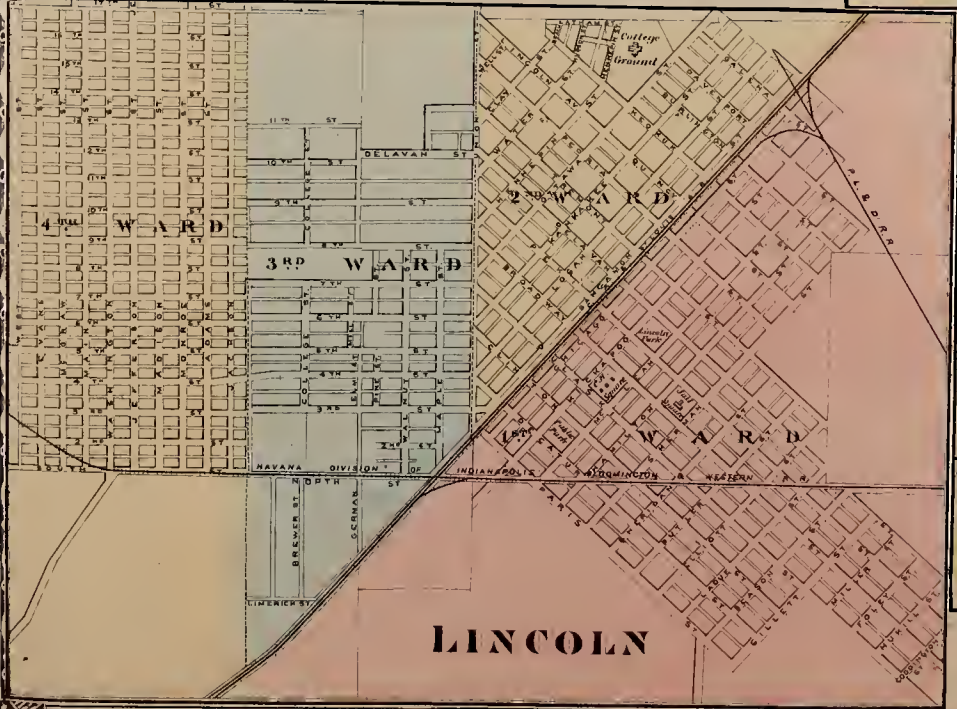
4TH WARD
3RD WARD
2ND WARD
1ST WARD
College Ground
Lincoln Park
LINCOLN

Lot 7
Public Square
LAHARPE

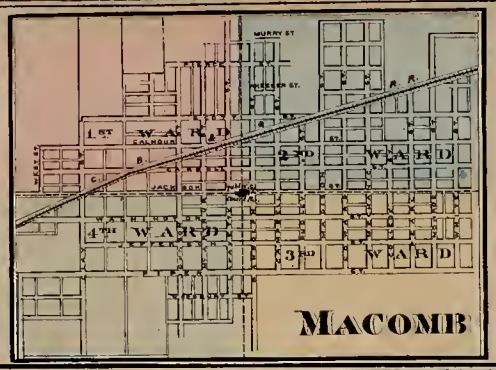
MACOMB
1ST WARD
2ND WARD
3RD WARD
4TH WARD
MURRY ST
CALHOUN
JACKSON
R.R.

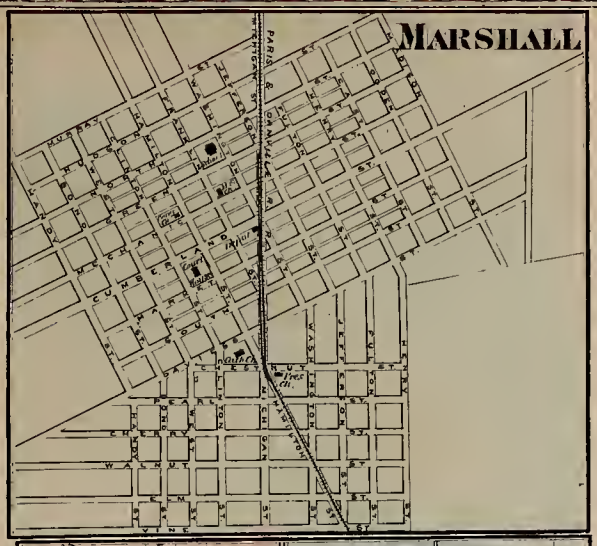
MARSHALL
PARIS & DANVILLE R.R.
CUMBERLAND
WALNUT
ELM
YINE

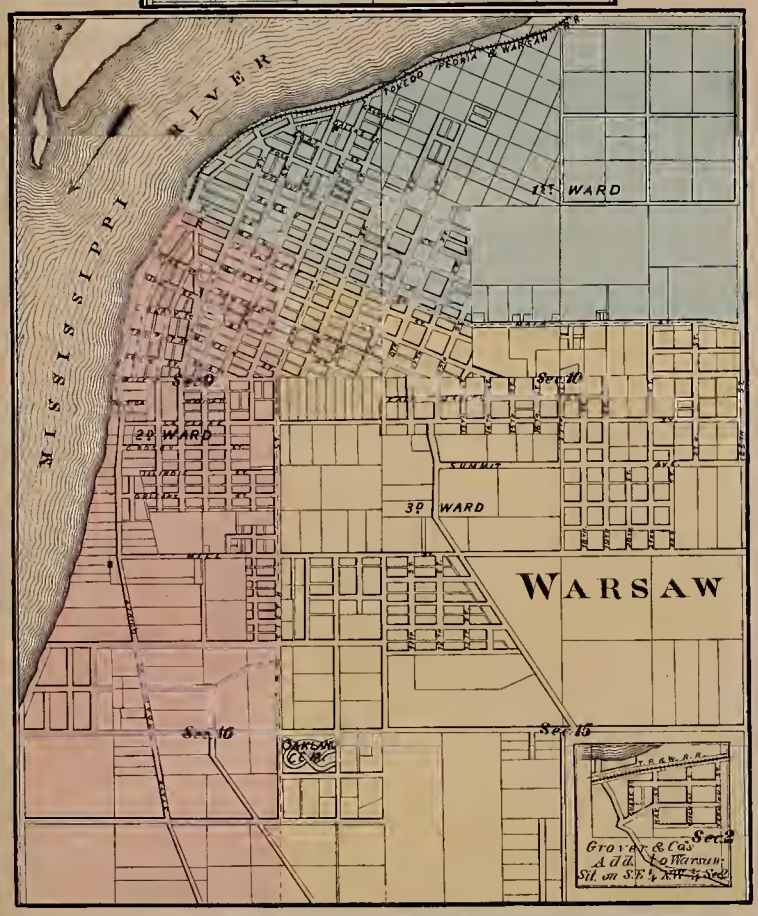
WARSAW
MISSISSIPPI RIVER
TOLEDO PEORIA & WARSAW R.R.
1ST WARD
2D WARD
3D WARD
Sec 0
Sec 10
Sec 15
Sec 16
SUMMIT
OAKLAND CEM.
T.P.&W.R.R.
Sec 2
Grover & Co's Add. to Warsaw
Sit. on S.E.¼ N.W.¼ Sec 2

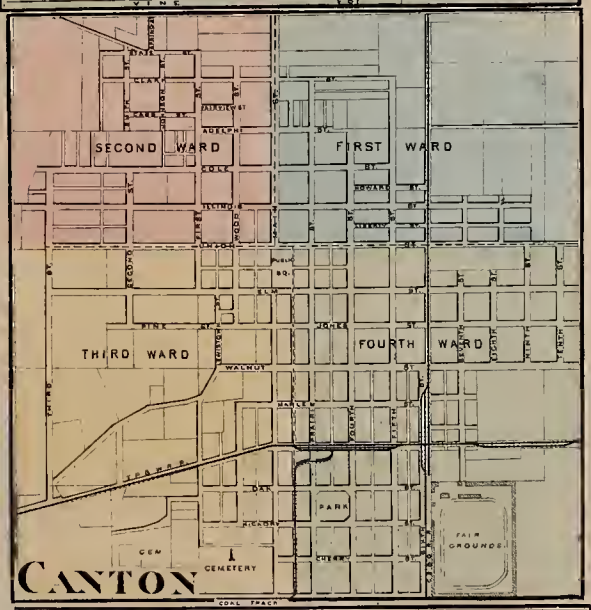
CANTON
SECOND WARD
FIRST WARD
THIRD WARD
FOURTH WARD
WALNUT
PARK
GEM
CEMETERY
FAIR GROUNDS
COAL TRACK

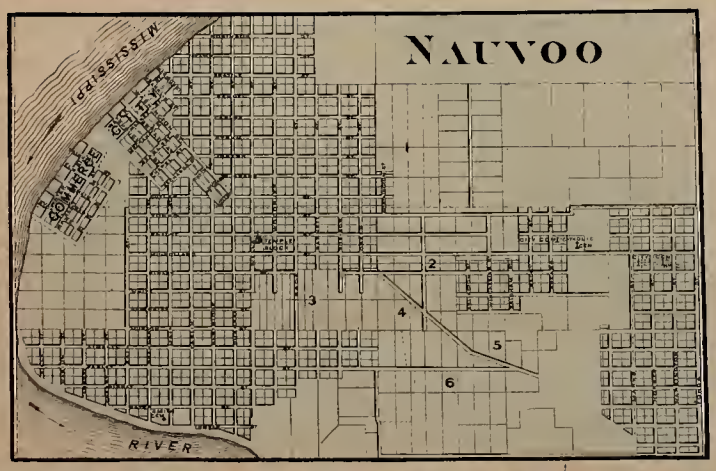
NAUVOO
MISSISSIPPI
RIVER
COMMERCE
1
2
3
4
5
6

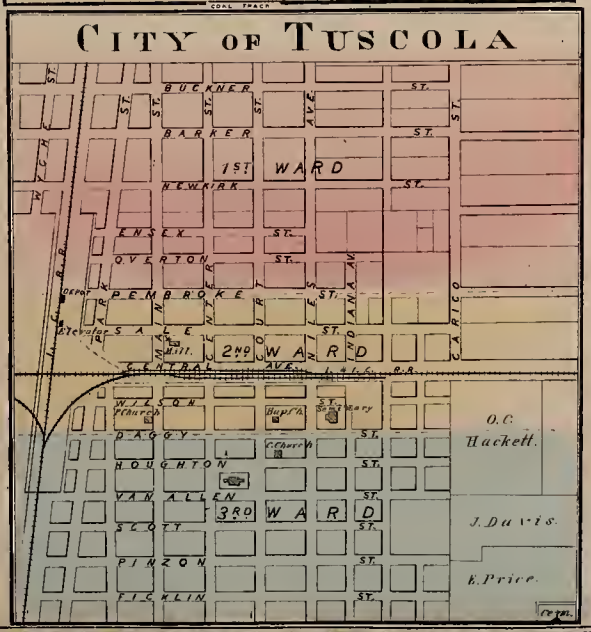
CITY OF TUSCOLA
BUCKNER ST.
BARKER ST.
1ST WARD
NEWKIRK ST.
ENSEX ST.
OVERTON ST.
PEMBROKE ST.
SALE ST.
2ND WARD
CENTRAL AVE.
WILSON ST.
DAGGY ST.
HOUGHTON ST.
VAN ALLEN ST.
3RD WARD
SCOTT ST.
PINZON ST.
FICKLIN ST.
O.C. Hackett.
J. Davis.
E. Price.

MAP OF HANCOCK COUNTY.

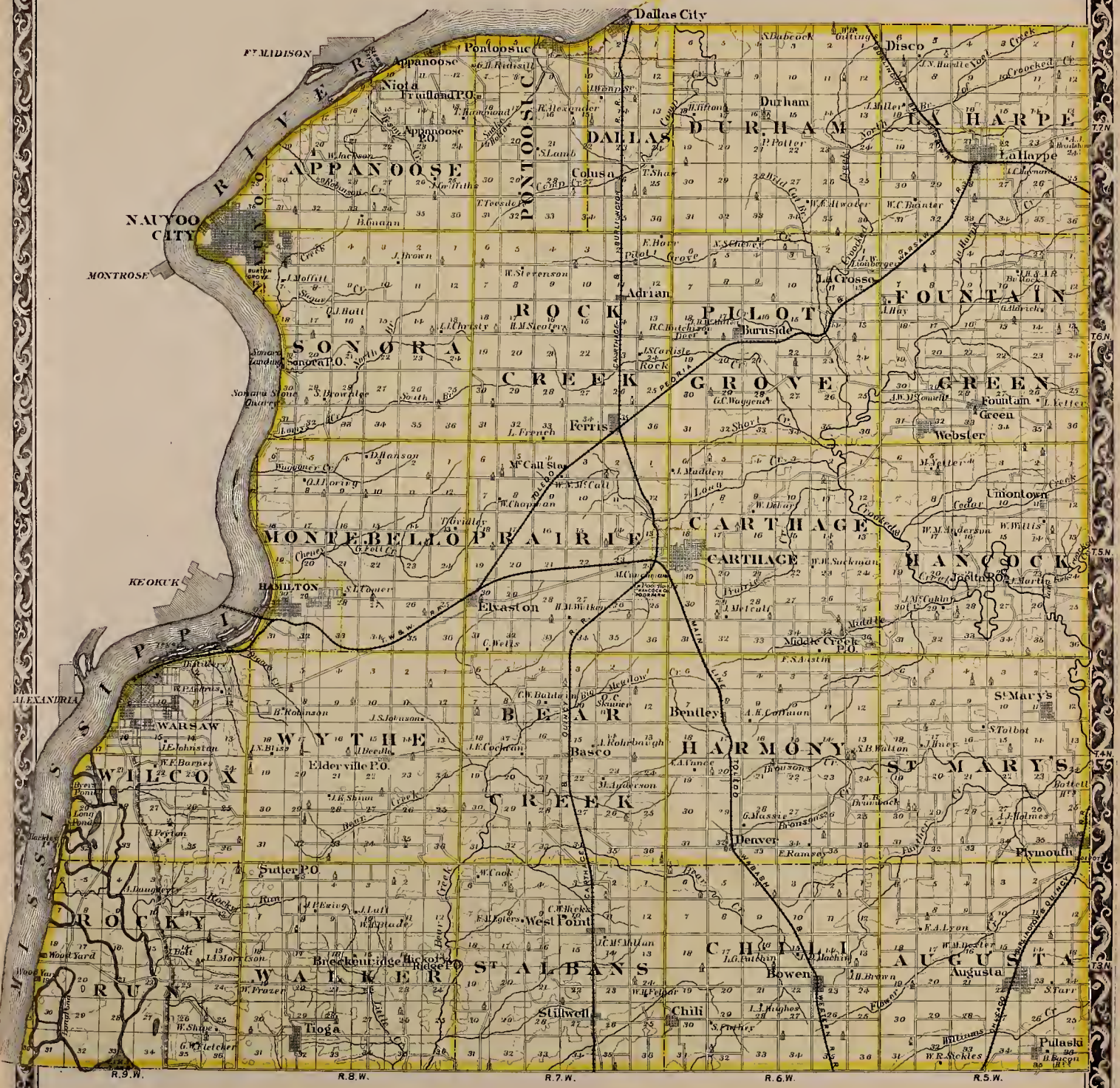

MAP OF ADAMS COUNTY.

FARM RES. OF ROBT SUMMERS, PULASKI CO. ILL.
TP. 15 RANGE 2 EAST. 80 ACRES.

FARM RES. OF MR. GILG SCHMID, MC FARLAN TP HARDIN CO. ILL
FARM CONTAINING 100 ACRES

RES. OF JAMES E. GOWAN M.D. MASSAC CO. ILL



FARM RES OF WM W. EVERS, TP. 14 R. 3 EAST
MASSAC CO. ILL.

ILLINOIS SOUTHERN HOSPITAL, FOR THE INSANE, ANNA, UNION CO.

RES. OF CORNWALL KIRKPATRICK, ANNA, ILL.

ULLIN LIME & ROCK COS WORKS, ULLIN, PULASKI, CO. ILL.

The ILLINOIS CONSERVATORY OF MUSIC

JACKSONVILLE, ILLINOIS.

This is a perfectly organized College of Music, with full corps of distinguished European and American Professors. Best instruction in *singing* and on *every string or wind instrument* and in every department of theory and practice, and *at much less than the usual cost.* Its Pianists, its Organists, its Violinists, its Cornet Player, its Flutists and its Teachers of *singing*, unsurpassed in America. For Circular, address

THE ILLINOIS CONSERVATORY OF MUSIC,

Jacksonville, Illinois, Box 909.

THE YOUNG LADIES' ATHENEUM,

JACKSONVILLE, ILLINOIS.

If you have a daughter to educate, you should read the Circular of the Atheneum. In facilities for either Solid or Ornamental Culture it is unsurpassed. A University Charter. Twenty-one Trustees. A faculty of Seventeen Teachers. No cast iron routine and no shamming. To understand its *NEW METHOD*, address, for Circular,

W. D. SANDERS, Superintendent,

Jacksonville, Ill., P. O. Box 293.

CONGREGATIONAL CHURCH, MAYWOOD, COOK CO., ILL.

MAYWOOD HOTEL, MAYWOOD, COOK CO., ILL.

HORACE S. LELAND. NOBLE B. WIGGINS.

LELAND HOTEL,

SPRINGFIELD, ILL.

H. S. LELAND & CO.,

PROPRIETORS.

$3 PER DAY.

LELAND'S CHAIN OF HOTELS.

LELAND HOTEL,

SPRINGFIELD, ILL.

H. S. LELAND & Co., Prop'rs.

Rossmore Hotel, N. Y.,
Sturtevant House, N. Y.,
L. & G. S. LELAND.
Delevan House, Albany, N. Y.,
CHAS. E. LELAND & CO.
Clarendon Hotel, Saratoga,
CHAS. E. LELAND.
Ocean House, Long Branch,
LELANDS.
Palace Hotel, San Francisco,
WARREN LELAND.

MAP OF QUINCY CITY.

MAP OF PIKE COUNTY

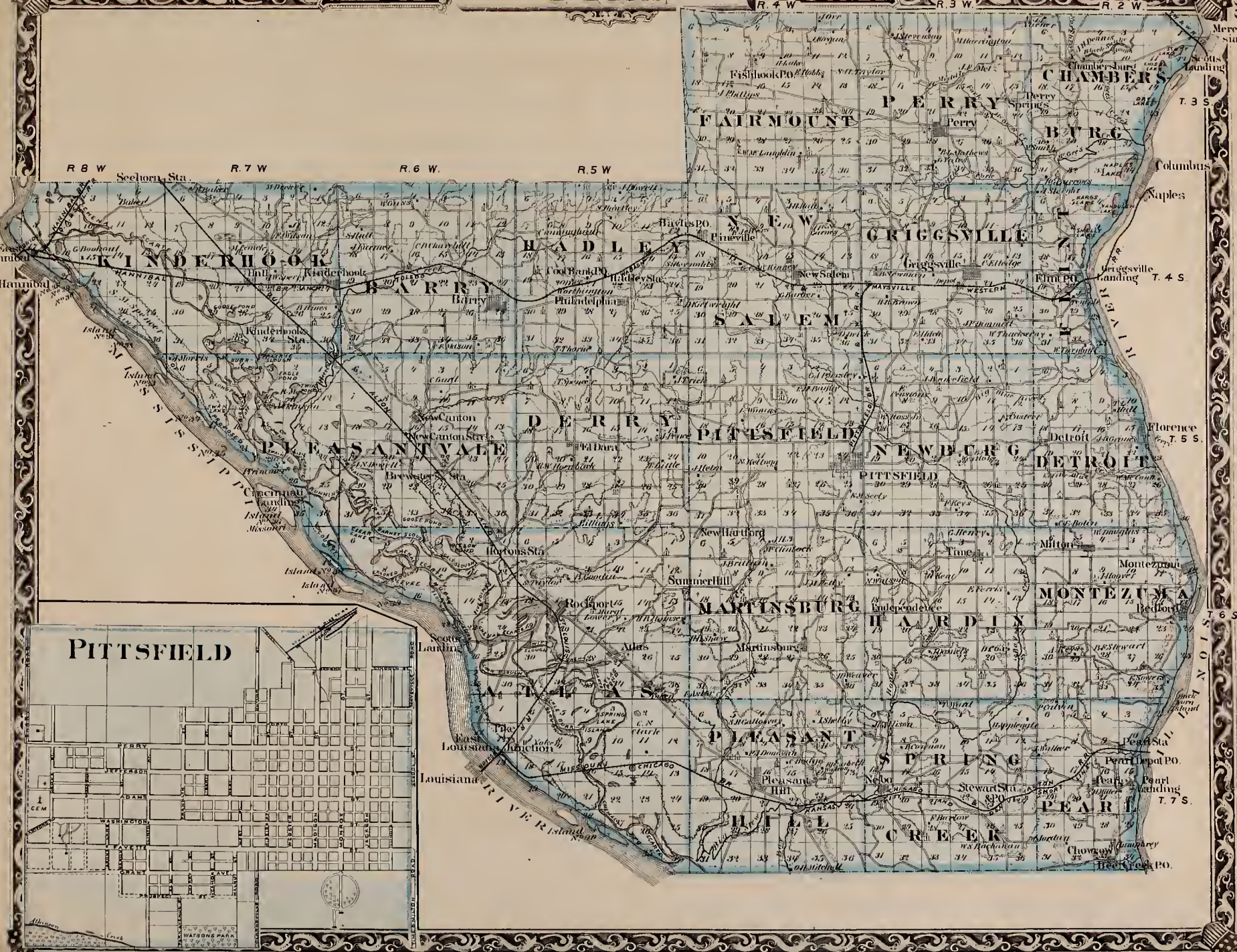

MAP OF MORGAN & SCOTT COUNTIES

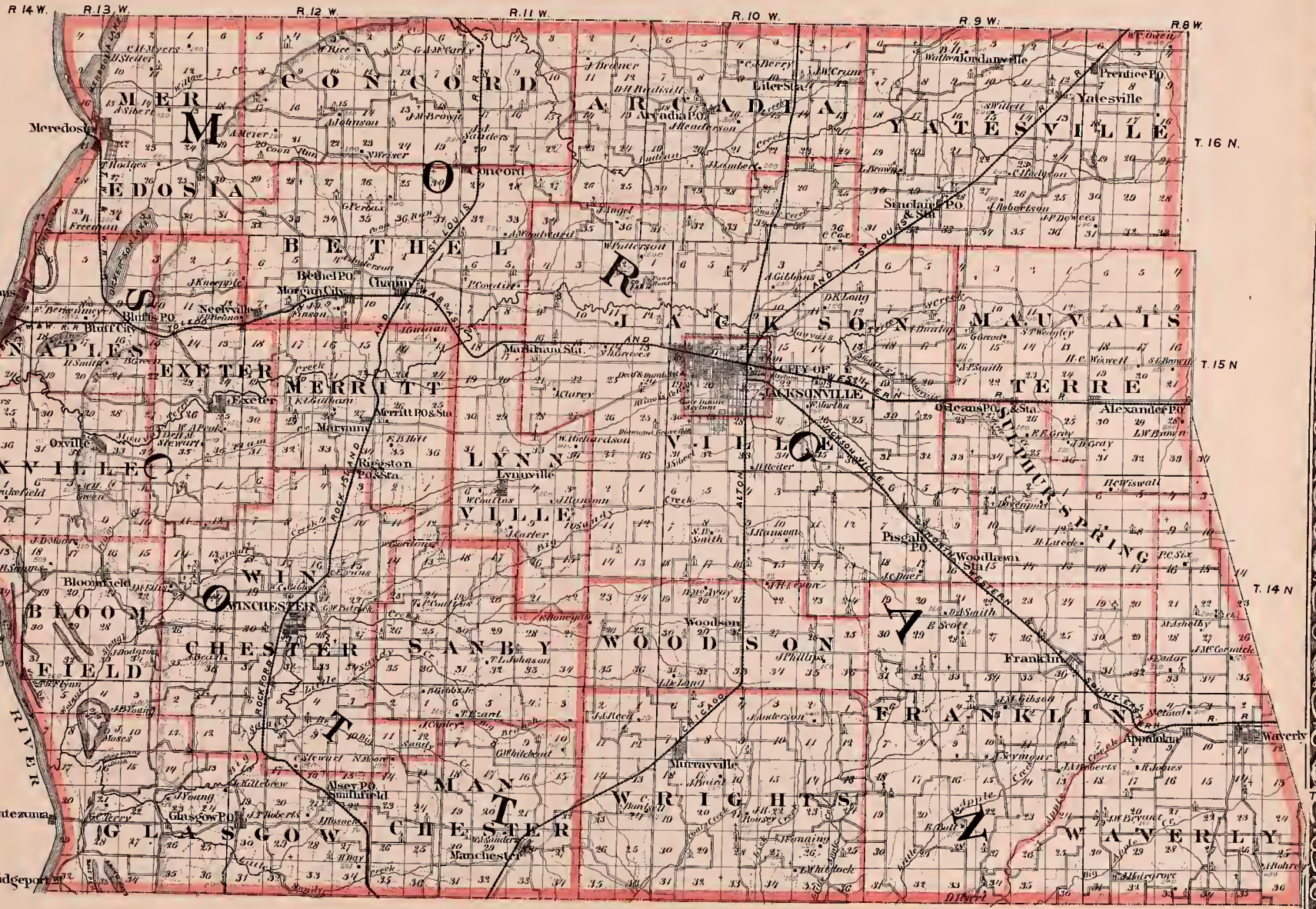

MAP OF SANGAMON COUNTY

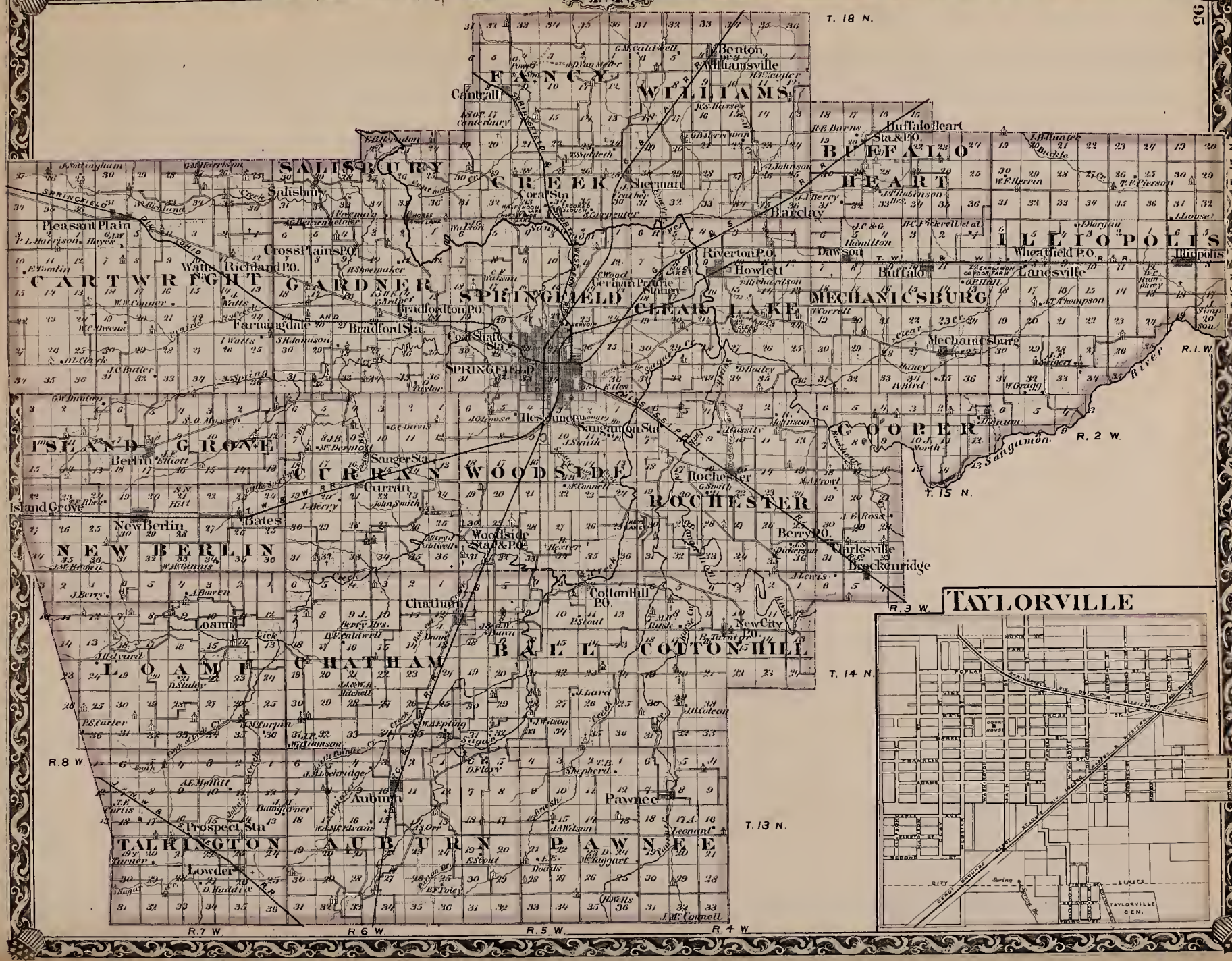

MAP OF CHRISTIAN COUNTY

MAP OF MONTGOMERY COUNTY.

MRS. D. L. R. WARDNER
CAIRO ILL.

HORACE WARDNER M.D.
CAIRO ILL.


JACOB G. LYNCH ESQ.
CAIRO ILL.

HON. C. KIRKPATRICK
ANNA ILL.

HON. JOHN WINDREN
CAIRO ILL.


HON. M. J. INSCORE
ANNA ILL.

MRS. BELLE STITES
CAIRO, ILL.

H. R. BELDEN ESQ.
CHICAGO

REV. ROBT. CALDWELL
CAIRO ILL.

REV. W. B. MINTON
ANNA ILL.

REV. P. H. KROH
ANNA, ILL.

PROF. A. B. STROWGER
ANNA ILL.

PROF. T. J. COOPER
SHAWNEETOWN ILL.

REV. JOHN D. GILLHAM
CAIRO ILL.

HON. R. W. TOWNSHEND
SHAWNEETOWN ILL.

C. L. HAYES ESQ.
MT. VERNON ILL.

WM. M. A. MAXEY M.D.
MT. VERNON ILL.

H. J. STALKER M.D.
CAIRO ILL.

J. W. RENFRO M.D.
TOLEDO, ALEXANDER CO. ILL.

R. S. BRIGHAM M.D.
CAIRO ILL.

JACOB HILEMAN ESQ.
ANNA ILL.

D. H. RENFLEMAN ESQ.
JONESBORO ILL.

HON. WINSTED DAVIE
JONESBORO ILL.

WILSON WETHERS EE ESQ.
MT. VERNON ILL.

L. D. WOOD ESQ.
CALEDONIA, PULASKI CO. ILL.

H. H. GRANDSTAFF ESQ.
VILLA RIDGE PULASKI CO. ILL.

T. H. PHILLIPS ESQ.
ANNA ILL.


L. F. BROOKS ESQ.
COBDEN UNION CO. ILL.

R. T. SHIPLEY ESQ.
JONESBORO ILL.



RESIDENCE & STORE OF **JACOB GROSCH** ESQ. FRUIT FARM OF **JACOB GROSCH** NEAR CENTRALIA ILL.
ORCHARD CONTAINING 1600 APPLETREES.

ENGLISH LUTHERAN CHURCH RESIDENCE OF HON. **GEORGE H. DIECKMANN** VANDALIA ILL.

RESIDENCE OF **JOEL F. ALLISON**. ESQ. CENTRALIA ILL.. *THIS PLACE CAN BE PURCHASED. 24 ACRES.*

MAP OF MACOUPIN COUNTY

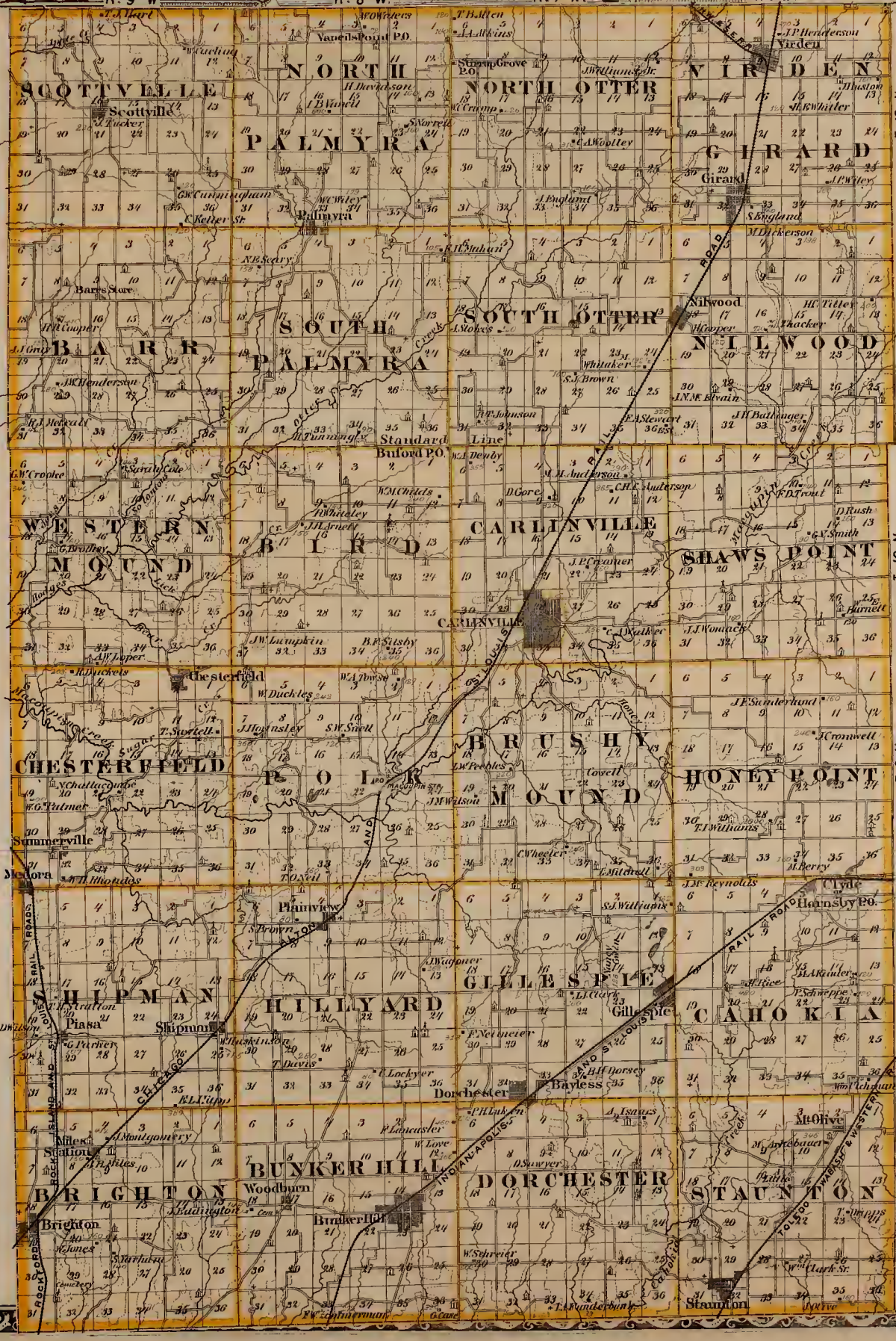

MAP OF GREENE COUNTY

MAP OF CALHOUN COUNTY.

MAP OF JERSEY COUNTY

MAP OF MADISON COUNTY.

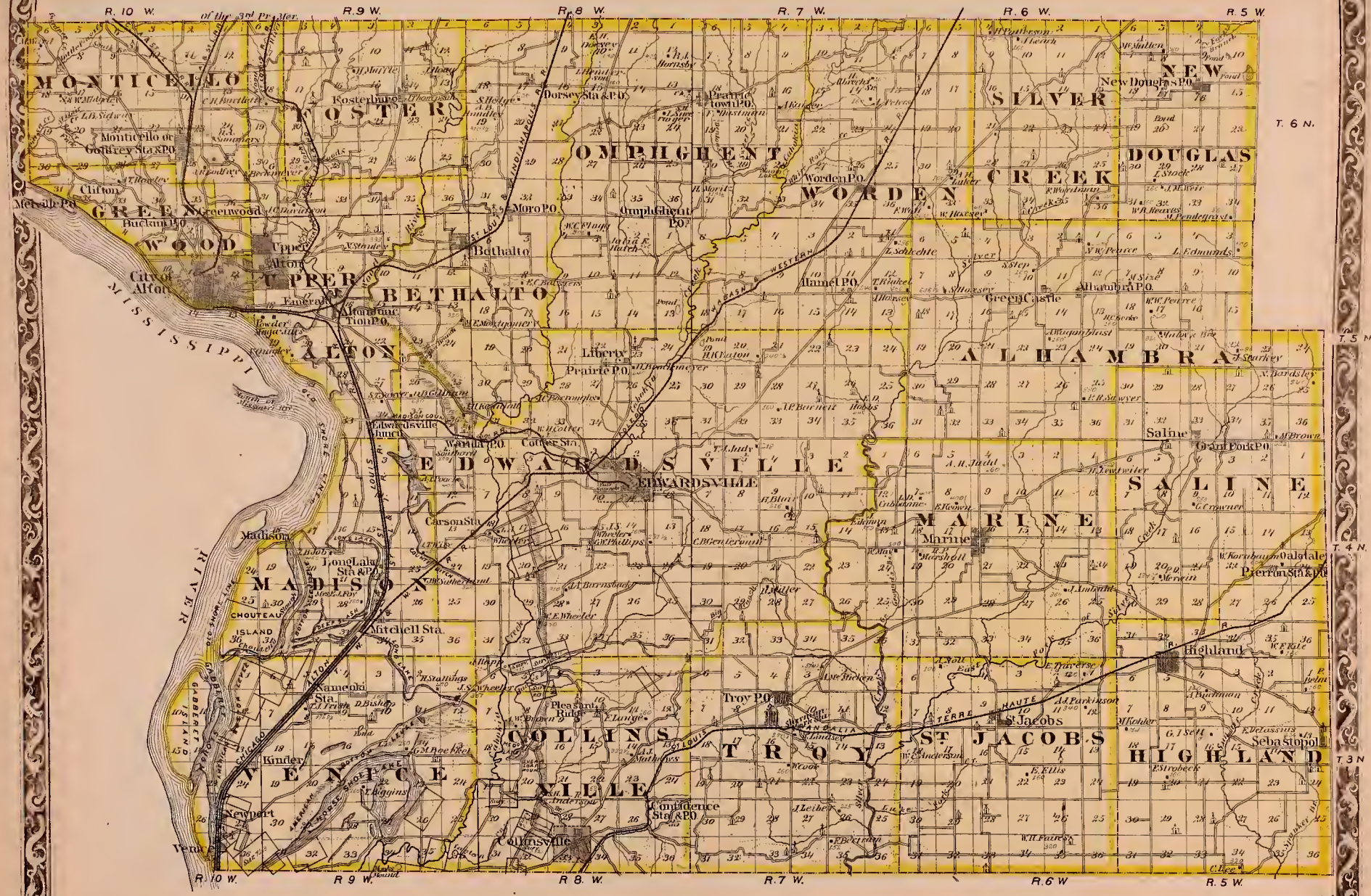

MAP OF BOND COUNTY

RES. OF PROF. W. CHARLES, MAD ST. ROSE CLARE HARDIN CO. ILL

RESIDENCE OF R.S. BRIGHAM M.D. CAIRO, ILL.

FARM & RESIDENCE OF JAMES R. OXFORD ROCK CREEK TOWNSHIP HARDIN CO. ILL.

DICK CROWDER
BY IMP TOM CROWDER

QUINCY,
BY IMP BONNIE SCOTLAND

STOCK FARM & RESIDENCE OF JOHN HETHERINGTON MONROE TP. RANGE 8 HARDIN CO. ILL 400 ACRES

Views in Maywood, Cook County, Illinois.

RESIDENCE OF COL. W. T. NICHOLS.

RESIDENCE OF SAMUEL SKEMP, ESQ.

RESIDENCE OF M. V. HOTCHKISS, ESQ.



RESIDENCE OF PROF. O. S. WESTCOTT.

RESIDENCE OF E. E. LAWRENCE, ESQ.

RESIDENCE OF J. Q. THOMPSON, ESQ.

MAP OF SPRINGFIELD CITY.

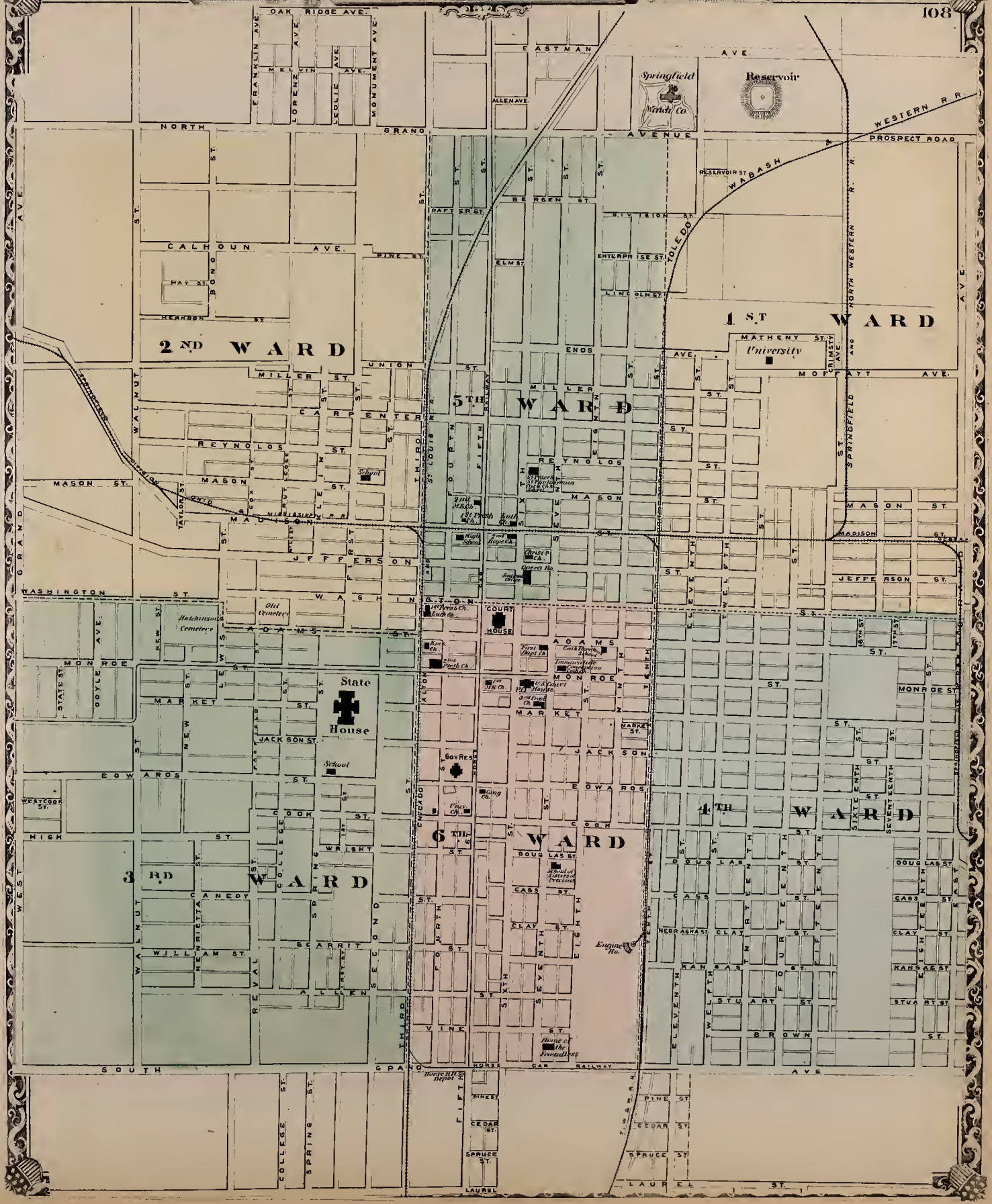

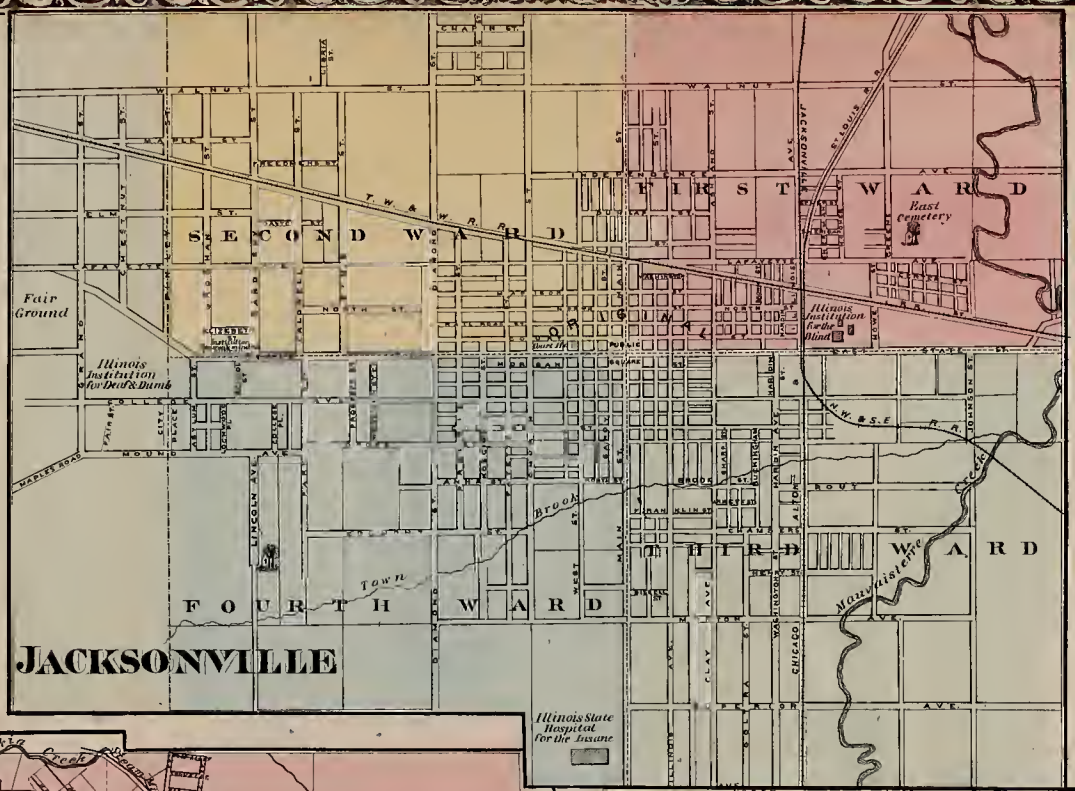
JACKSONVILLE
FIRST WARD
SECOND WARD
THIRD WARD
FOURTH WARD
Fair Ground
Illinois Institution for Deaf & Dumb
Illinois Institution for the Blind
East Cemetery
Illinois State Hospital for the Insane
Town Brook
Mauvaisterre Creek
T. W. & W. R. R.
N. W. & S. E. R. R.
JACKSONVILLE
ST. LOUIS R. R.
WALNUT ST.
MAPLE ST.
NORTH ST.
MOUND AVE.
LINCOLN AVE.
MAIN ST.
WEST ST.
CHICAGO
CLAY AVE.
WASHINGTON ST.
ALTON
JOHNSON ST.
PERRY AVE.

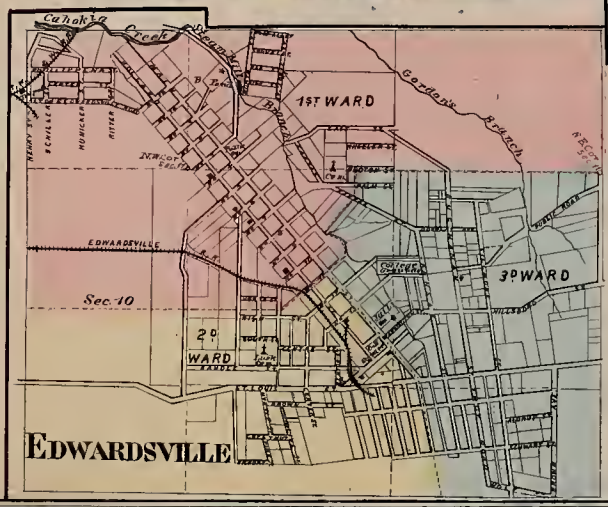
EDWARDSVILLE
Cahokia Creek
Gordon's Branch
1ST WARD
2D WARD
3D WARD
EDWARDSVILLE
Sec. 10
WILLSBORO ST.
ST. LOUIS

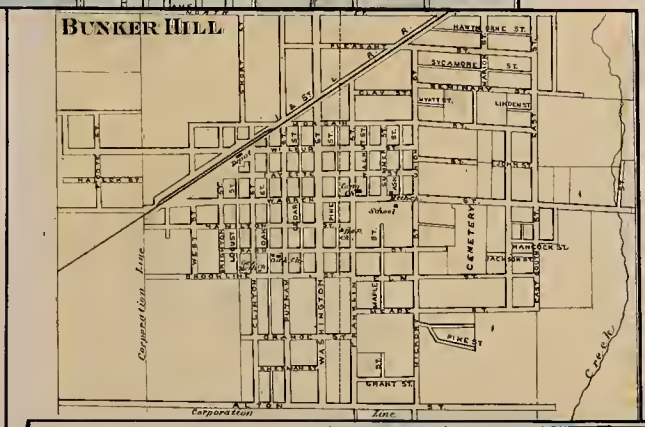
BUNKER HILL
Corporation Line
Corporation Zone
CEMETERY
HANCOCK ST.
PIKE ST.
GRANT ST.
ALTON ST.
Creek

PANA
SPRINGFIELD
MISSISSIPPI
TERRE HAUTE ALTON & ST LOUIS R. R.
FULTON ST.
CLEVELAND
DEWITT
MACON
CHRISTIAN
ALTON
FRONT ST.
MAIN ST.
JEFFERSON ST.
MONROE ST.
ROSAMOND ST.
NORTH
SOUTH
OHIO ST.
INDIANA ST.
KENTUCKY ST.
N. 4TH ST.
PARK
CHERRY ST.

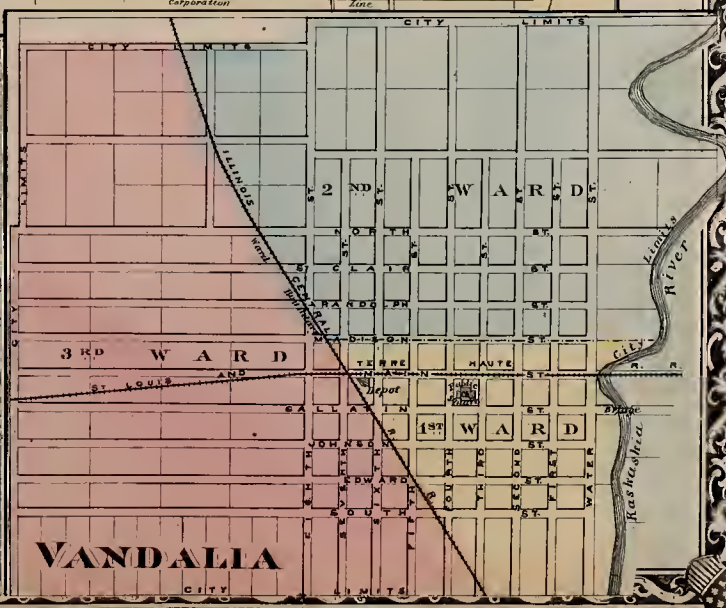
VANDALIA
CITY LIMITS
2ND WARD
3RD WARD
1ST WARD
ILLINOIS
CENTRAL
TERRE HAUTE
ST. LOUIS AND
Depot
Bridge
Kaskaskia River
City Limits
NORTH
CLAIR
RANDOLPH
MADISON
GALLATIN
JOHNSON
EDWARD
SOUTH
WATER
FIRST
SECOND
THIRD
FOURTH
SIXTH
SEVENTH
EIGHTH
NINTH
CITY LIMITS

MAP OF FAYETTE COUNTY

MAP OF EFFINGHAM COUNTY

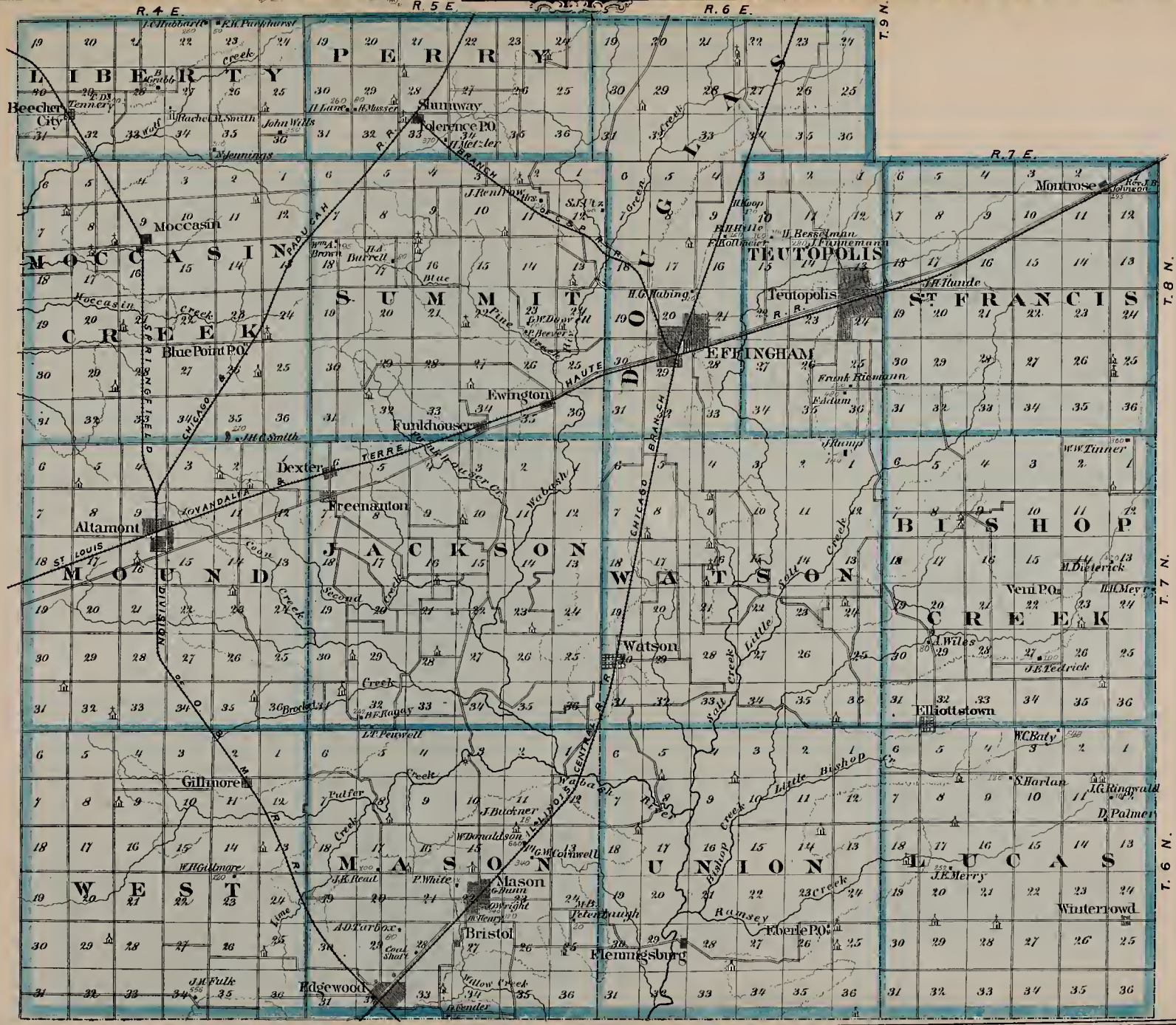

MAP OF CLAY COUNTY

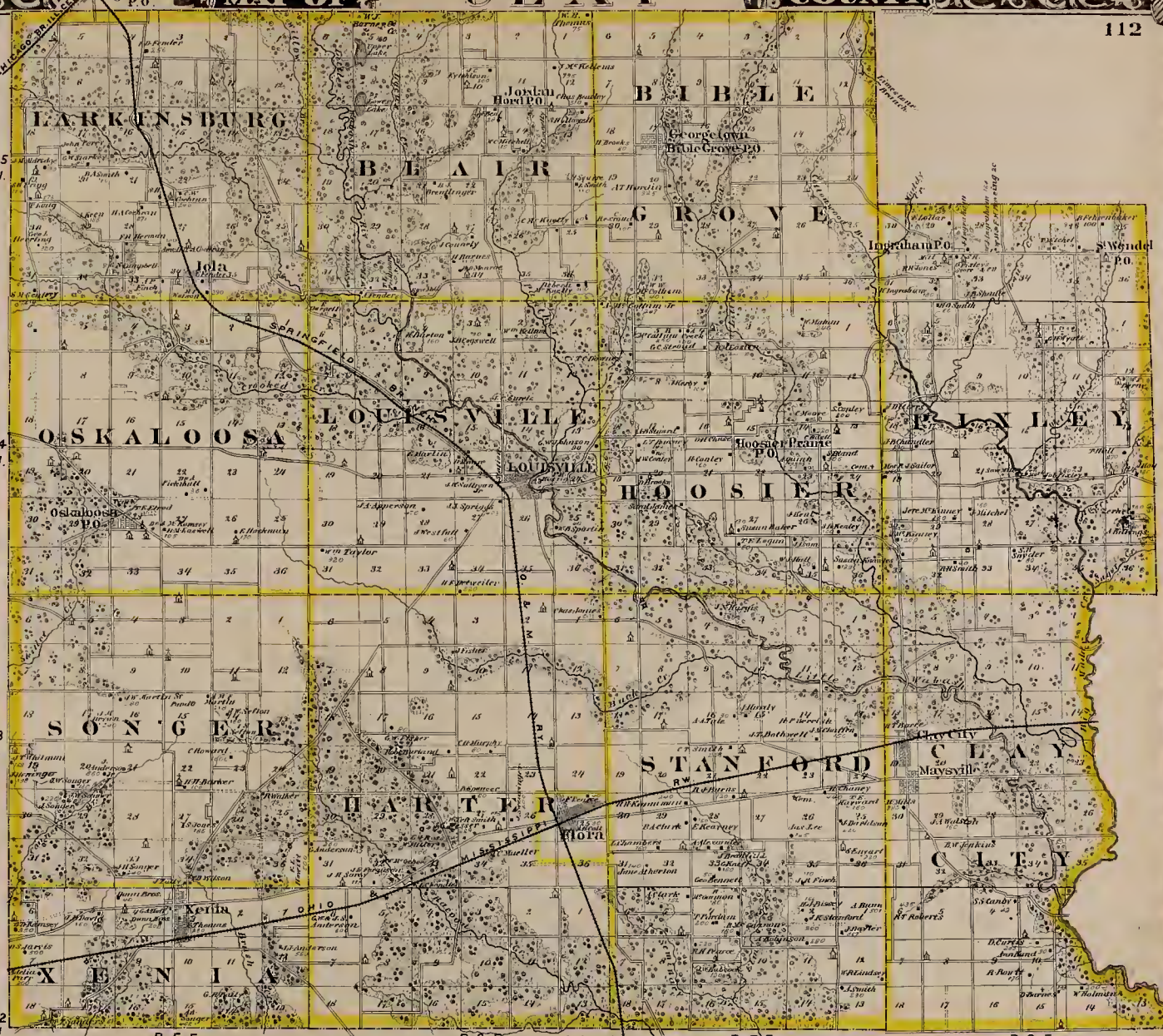

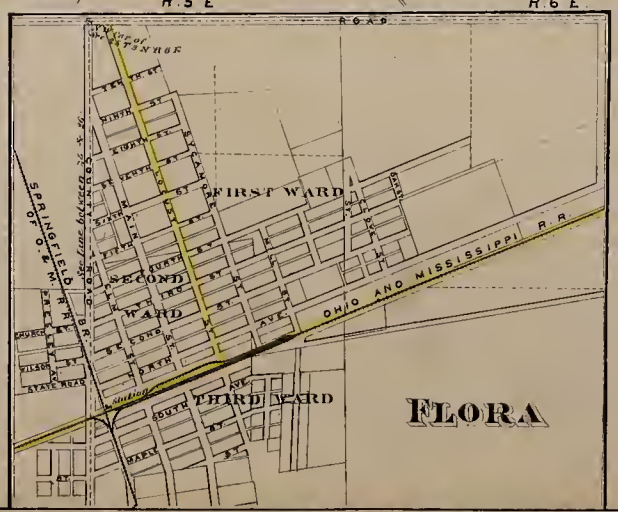

MAP OF JASPER COUNTY

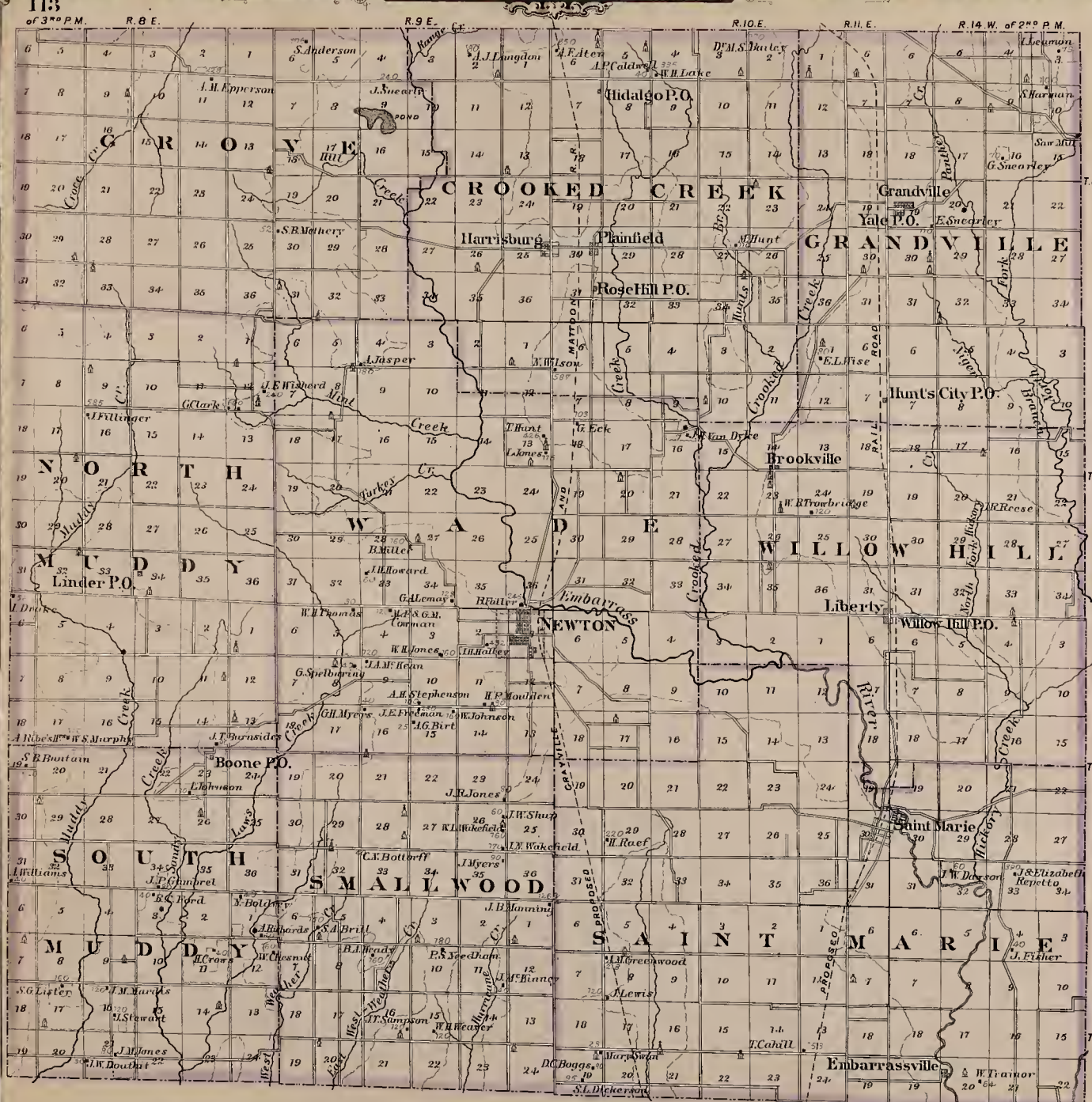

FARM RES. OF HON. JOSEPH REINHARDT GRANVILLE TP PUTNAM CO. ILL.



PROPERTY OF A.J. CARLE CAIRO, ILL.



FARM RESIDENCE OF A.M. WOODWARD, ODIN TP. MARION CO. ILL.



SHETLERVILLE HARDIN CO. ILL. C.E. ALLARD C.W. CULLOM
Established in 1866 by JOSEPH SHETLER

The Lakeside Building, Chicago.

We present on this page an engraving of The Lakeside building, an elegant stone structure, located on Clark and Adams streets, Chicago, opposite the new Custom House. Its imposing appearance and chaste style of architecture have attracted no little attention, being notable even among the many wonderful business palaces of beautiful New Chicago. But this building is distinctive in the purpose to which it is devoted, as well as in outward appearance. From top to bottom it is almost exclusively occupied by the various departments of publishing. It did not require a prophet to foresee that Chicago was destined to be the great western center of literature as well as of commerce, and The Lakeside Company determined to provide the amplest facilities for the publication of atlases, maps, gazetteers, books, magazines, newspapers, etc., etc., to supply the ever increasing demands of the people. The result was the erection of a massive six-story and basement stone building 125 x 100 feet, filled with every appliance required in printing, binding, lithographing, map-making and coloring, engraving, etc., etc.

The first floor is occupied for stores and by Geo. Sherwood & Co., school book publishers. The second floor is set apart for offices, among which are those of Donnelley, Loyd & Co., book and directory publishers, also of Baskin, Forster & Co. and H. Belden & Co., map and atlas publishers. The third floor (reached by steam elevator) contains the principal office of Warner & Beers, proprietors of The Union Atlas Company; also their engraving, lithographing and map-coloring rooms. Here, also, are the offices of Higgins Bros. & Co., atlas publishers; A. C. Fisher & Co., directory publishers; A. Maas & Co., wood engravers; and The National Live Stock Journal. The fourth floor is occupied by Chas. Shober & Co., proprietors of The Chicago Lithograph Company. The fifth floor contains A. J. Cox & Co.'s book binding establishment. The sixth floor is occupied by the manufacturing department of The Lakeside Publishing and Printing Company, book and job printers. In the basement can be found A. H. Reeve's gold-beating works.

The advantages of such concentration of all branches of publishing under one roof are obvious, and whatever is undertaken by any one of the firms in this building has the hearty co-operation of all the others in their several departments, and their publications, in consequence, are executed with an economy, promptness and beauty otherwise unattainable.

MAP OF CRAWFORD COUNTY

MAP OF RICHLAND & LAWRENCE COUNTIES

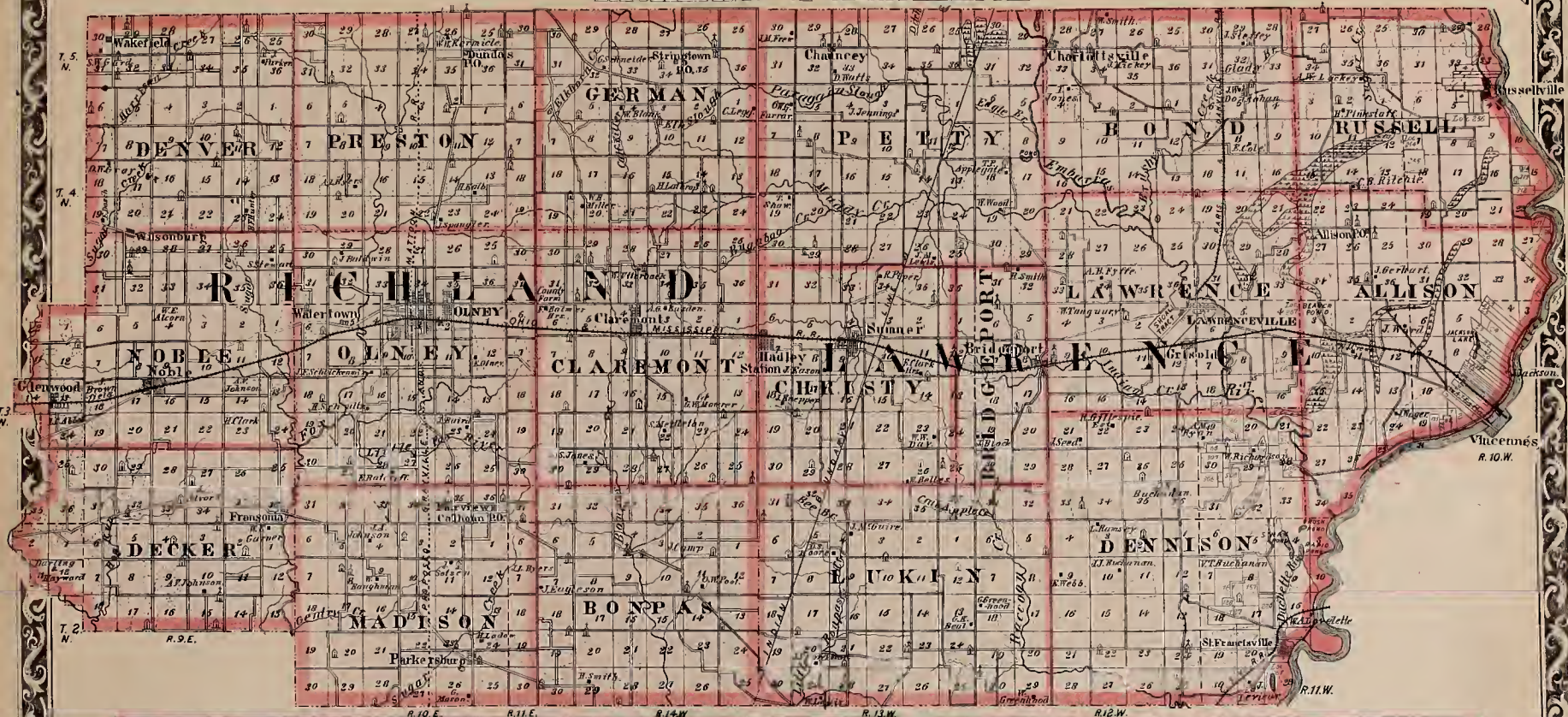

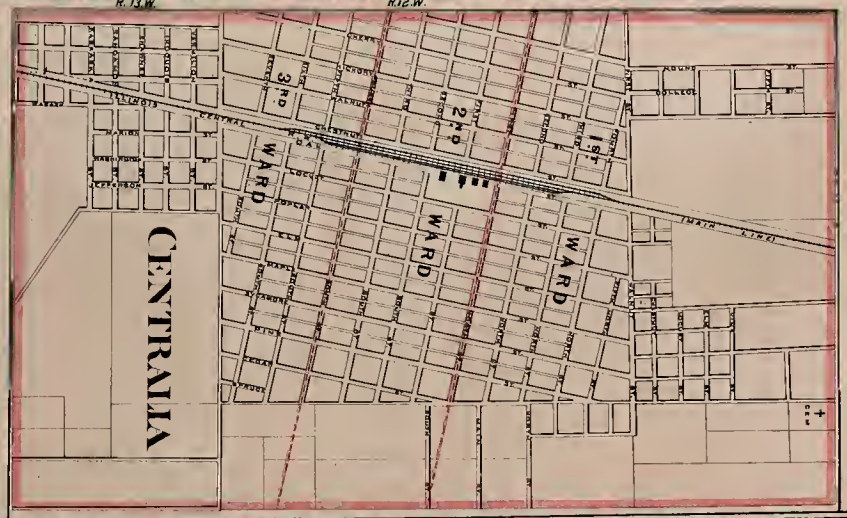

MAP OF EDWARDS & WABASH COUNTIES.

MAP OF WAYNE COUNTY.

MAP OF MARION COUNTY.

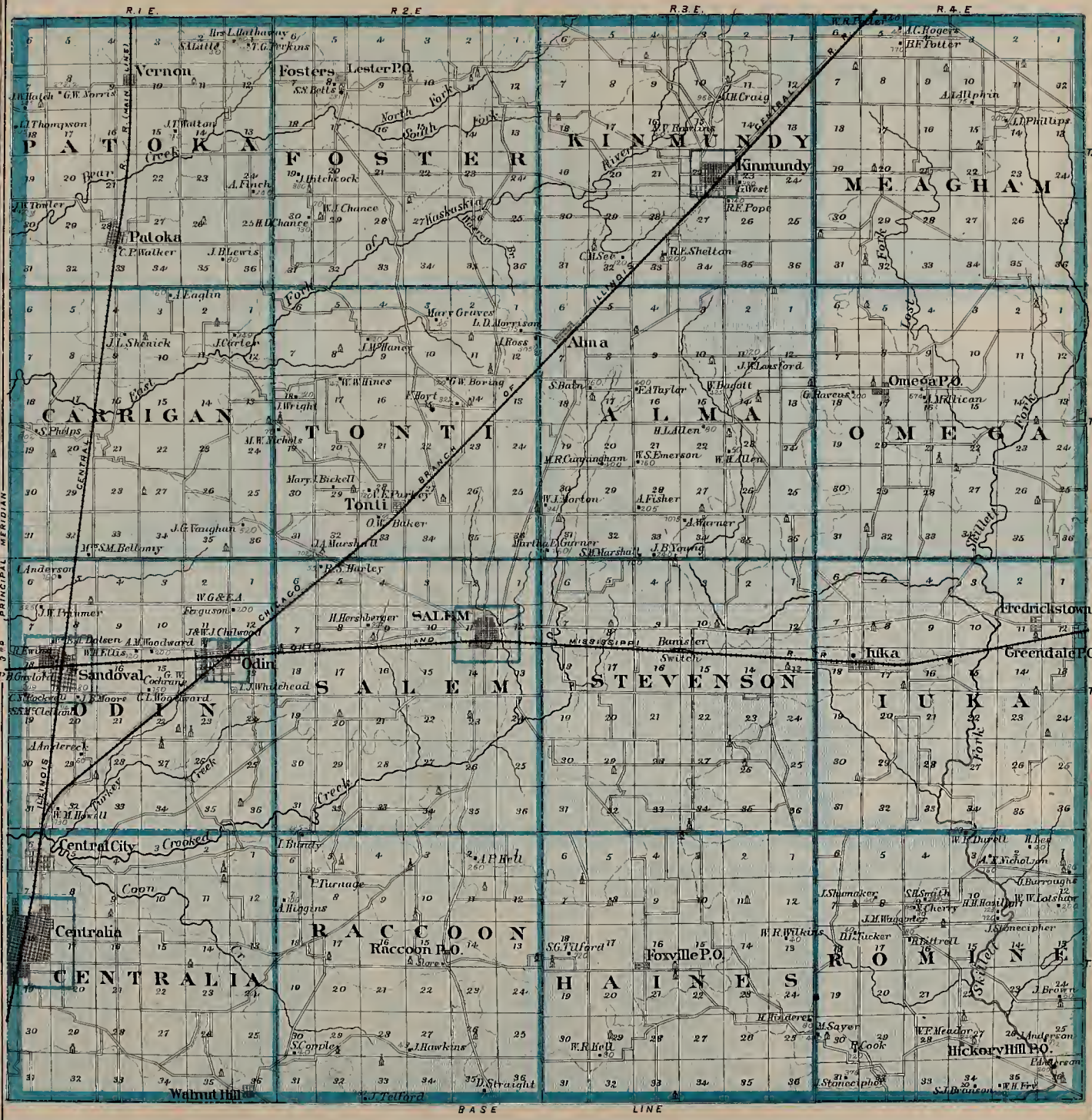

MAP OF CLINTON COUNTY

RESIDENCE OF R. H. COOKE M.D. GRAYVILLE WHITE CO. ILL.



FARM RESIDENCE OF LELAND BROADDUS HENNEPIN TP. PUTNAM CO ILL.

RESIDENCE OF MRS. S. SCHOOLER HENNEPIN ILL.

FARM RESIDENCE OF DR. A. M. VAN DERSLICE HENNEPIN TP. PUTNAM CO. ILL.
VIEW SHOWING 280 ACRES

RESIDENCE OF E. V. RALEY GRANVILLE ILL.

RES. OF JAMES GAINES, SEC. 4 ROSS T.P.
EDGAR CO. ILL.

LITCHFIELD

SALEM

EFFINGHAM

CARLINVILLE

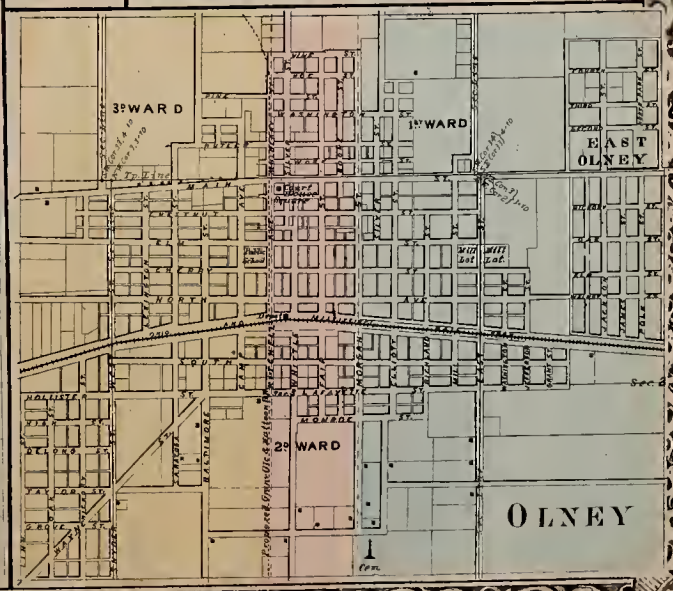

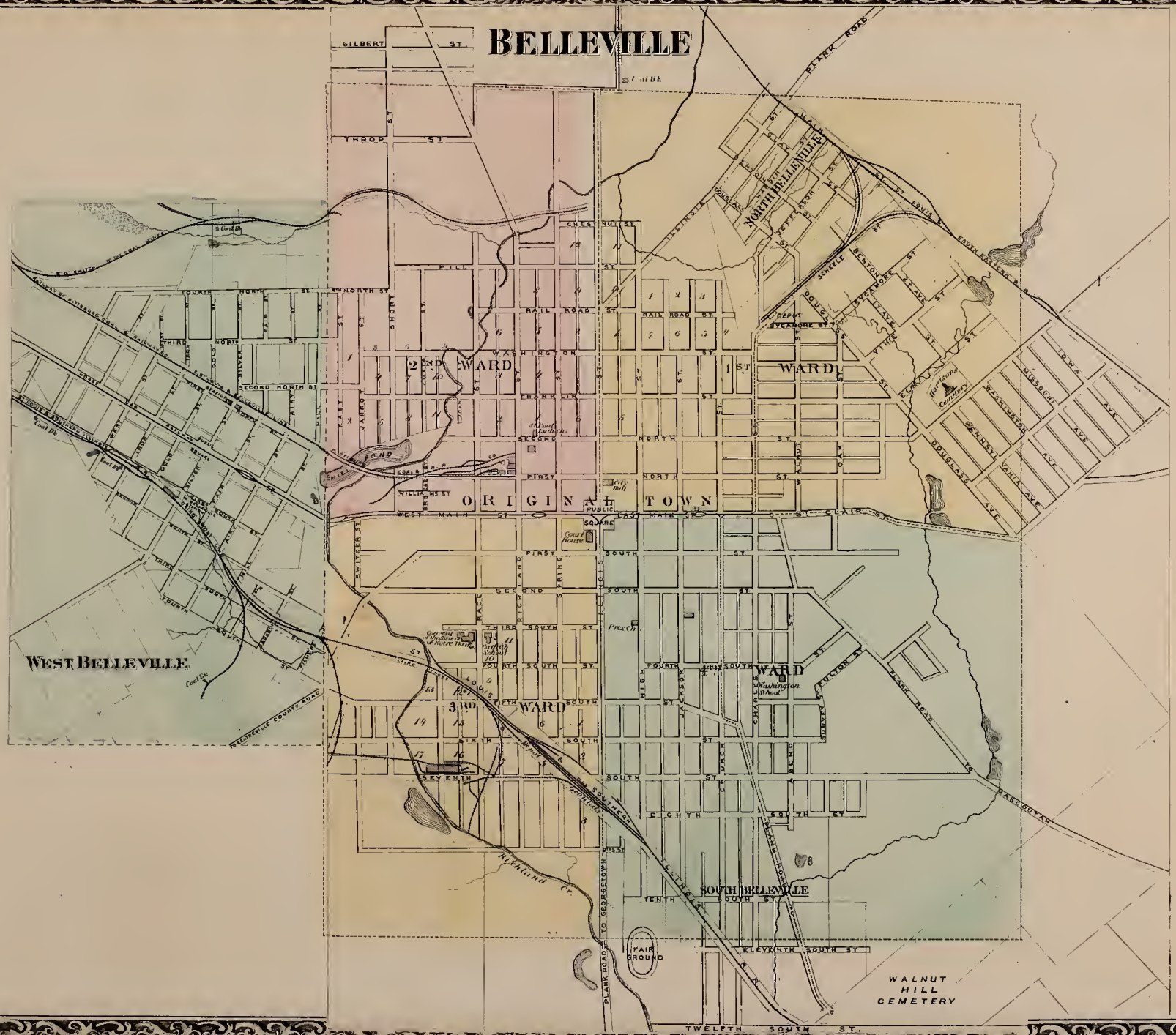
BELLEVILLE
NORTH BELLEVILLE
WEST BELLEVILLE
SOUTH BELLEVILLE
ORIGINAL TOWN
1ST WARD
2ND WARD
3RD WARD
4TH WARD
GILBERT ST
THROP ST
MILL ST
RAIL ROAD ST
WASHINGTON ST
FRANKLIN ST
SECOND NORTH ST
FIRST NORTH ST
WEST MAIN ST
EAST MAIN ST
PUBLIC SQUARE
Court House
FIRST SOUTH ST
SECOND SOUTH ST
THIRD SOUTH ST
FOURTH SOUTH ST
SIXTH SOUTH ST
SEVENTH SOUTH ST
EIGHTH SOUTH ST
TENTH SOUTH ST
ELEVENTH SOUTH ST
TWELFTH SOUTH ST
PLANK ROAD
SOUTHERN ILLINOIS R.R.
Richland Cr.
FAIR GROUND
WALNUT HILL CEMETERY
Washington School
Harrisons Cemetery
Coal Bk
TO CENTREVILLE COUNTY ROAD
TO GEORGETOWN
TO HASCOUTAH

MAP OF ST. CLAIR COUNTY

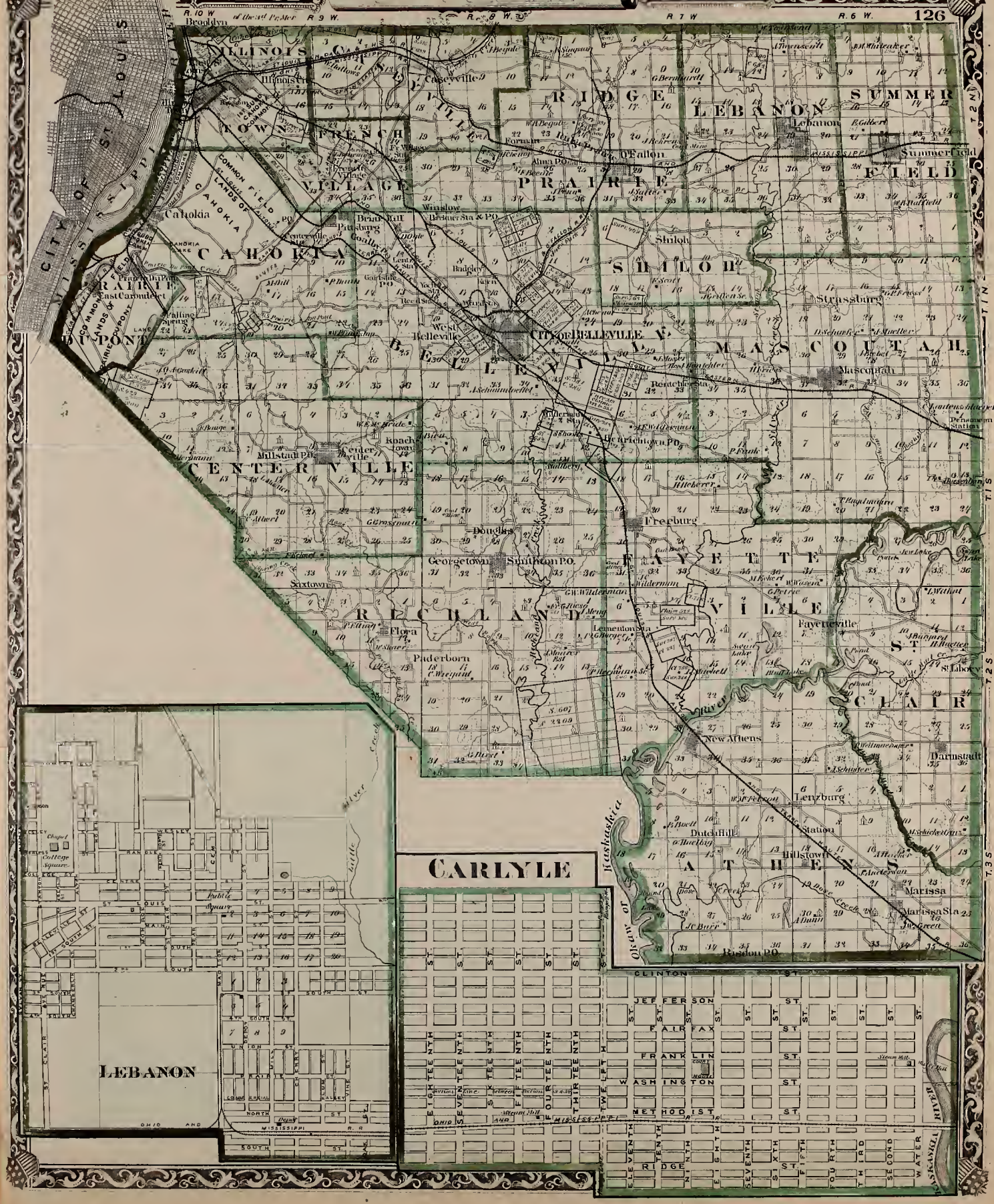

MAP OF WASHINGTON COUNTY

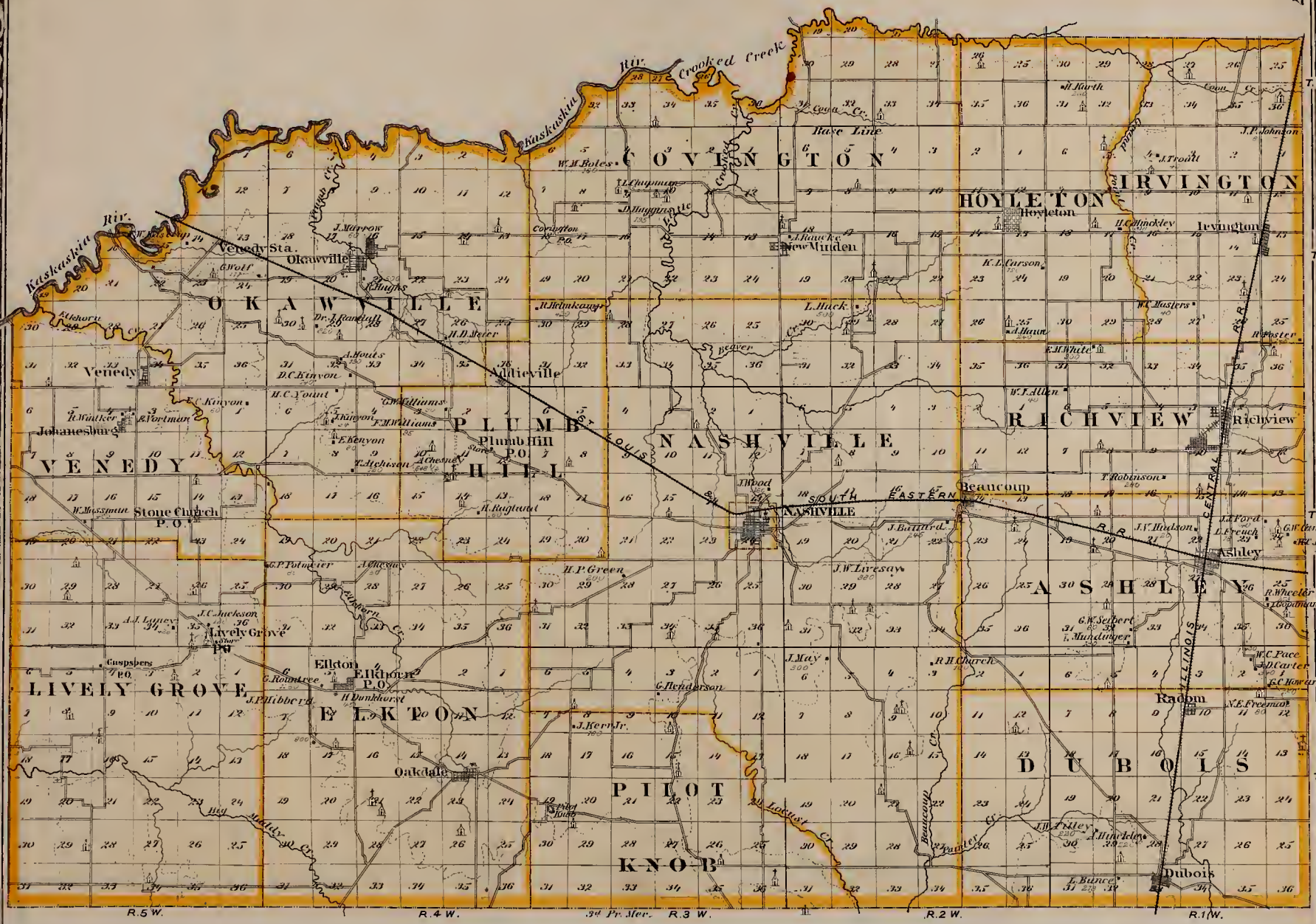

MAP OF JEFFERSON COUNTY

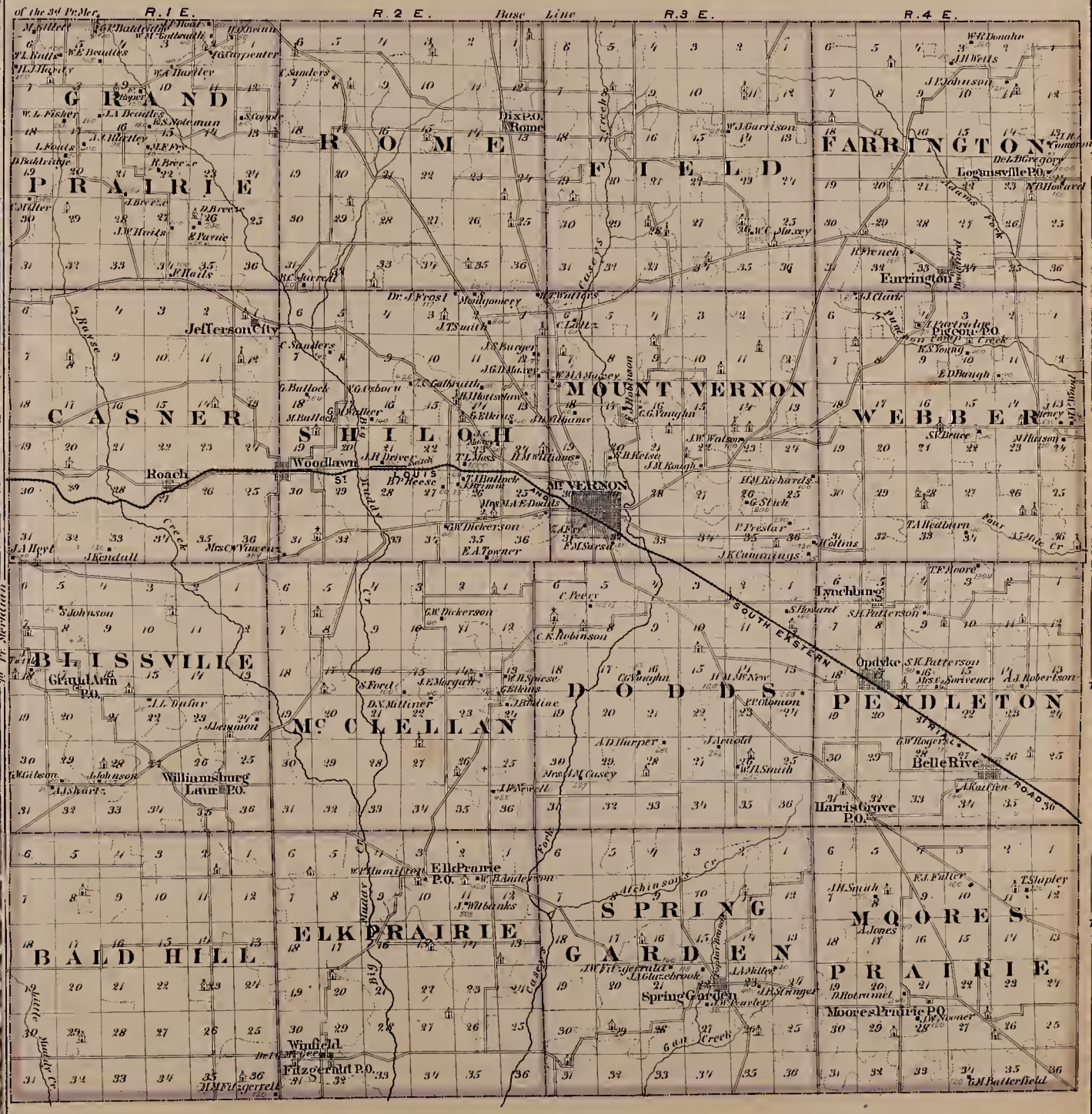

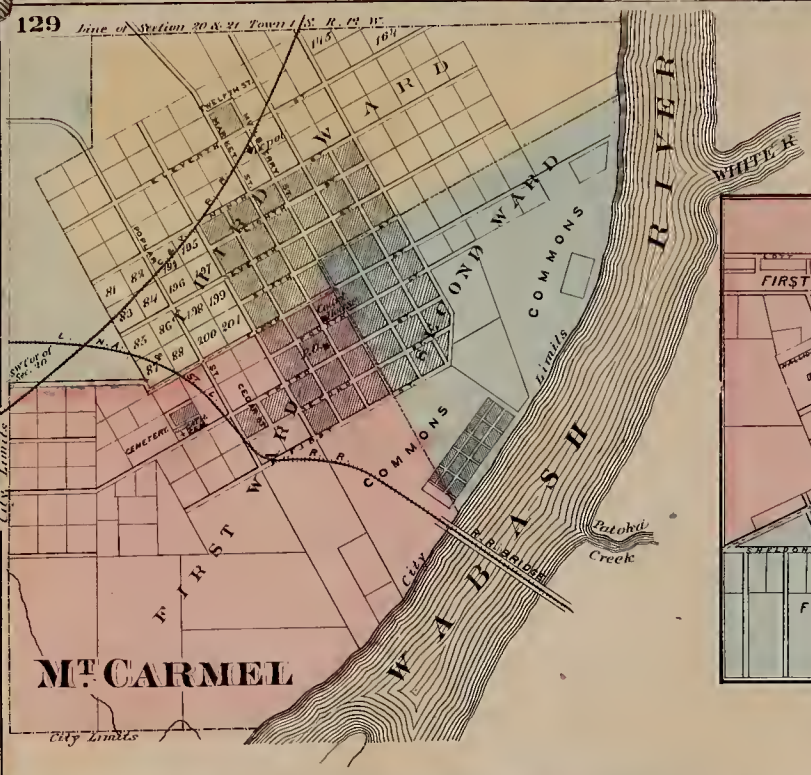
Line of Section 20 & 21 Town 1 S. R. 12 W.
WHITE R.
WABASH RIVER
FIRST WARD
SECOND WARD
COMMONS
Patoka Creek
City Limits
Mt. CARMEL

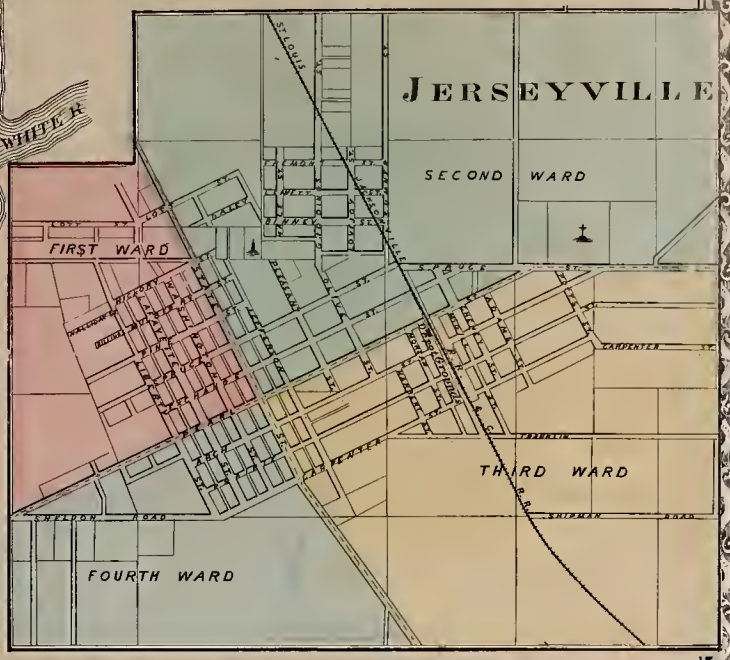
JERSEYVILLE
SECOND WARD
FIRST WARD
THIRD WARD
FOURTH WARD

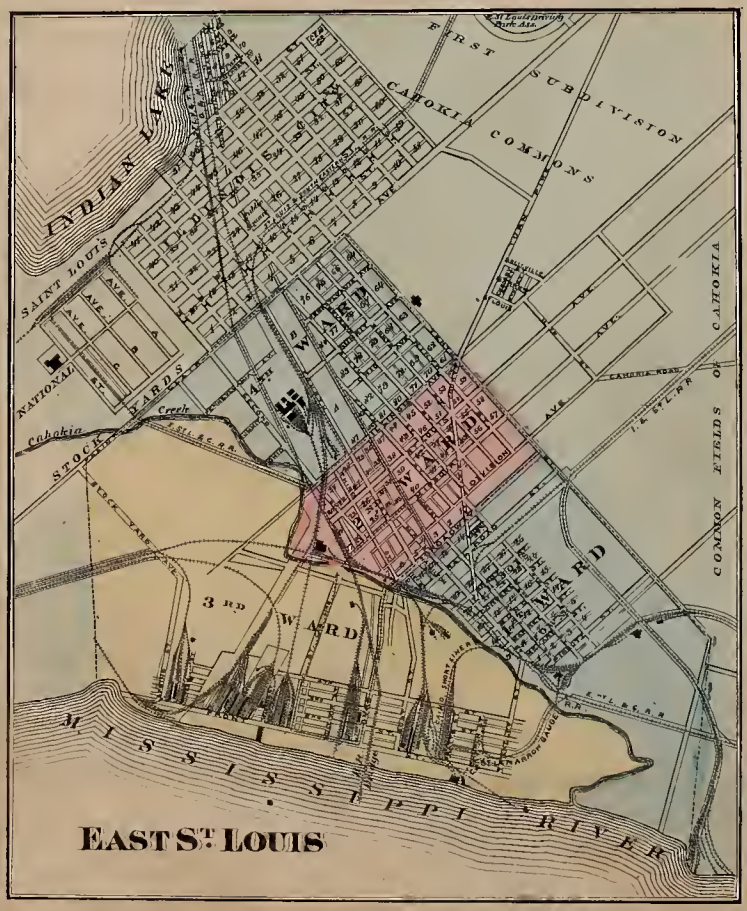
FIRST SUBDIVISION
CAHOKIA COMMONS
INDIAN LAKE
SAINT LOUIS
NATIONAL
STOCK YARDS
Cahokia Creek
COMMON FIELDS OF CAHOKIA
3RD WARD
MISSISSIPPI RIVER
EAST St. LOUIS

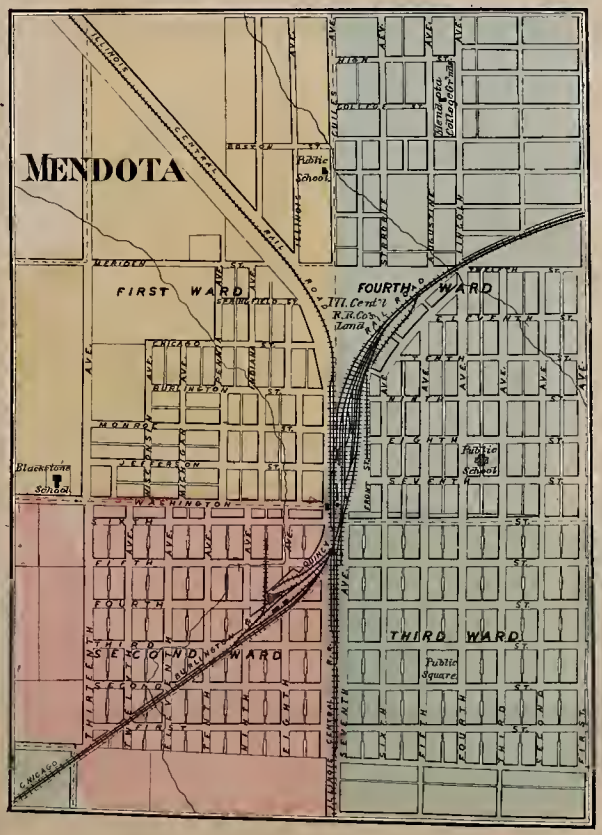
MENDOTA
FIRST WARD
FOURTH WARD
THIRD WARD
SECOND WARD
Public School
Blackstone School
Public Square

DRVAL POOL ESQ.
SHAWNEETOWN ILL.

HON. JAS. A. CONNOLLY
CHARLESTON ILL.

HON. JOHN DOUGHERTY
JONESBORO ILL.

HON. E. D. YOUNGBLOOD
SHAWNEETOWN ILL.

HON. N. B. MORRISON
ODIN MARION CO. ILL.

CHAS. BENNETT ESQ.
MATTOON ILL.

TILMAN RASER ESQ.
KINMUNDY MARION CO. ILL.

S. McKee Peoples.
SHAWNEETOWN ILL.

JOHN E. JONES ESQ.
PARIS ILL.



HENRY A. COLE, M.D.
SHAWNEETOWN ILL.

HON. S. M. GLASSFORD
VIENNA ILL.

CAPT. M. J. POTTS, Harrisburg, Ill.
ASAHEL BURNETT ESQ.
VIENNA ILL.

HON. JESSE S. HILDRUP
BELVIDERE ILL.



ASAHEL BURNETT, Vienna, Ill.
CAPT. M. J. POTTS
HARRISBURG ILL.

A. J. WEBBER ESQ.
GALLATIA, SALINE CO. ILL.

JOHN J. CRUM ESQ.
VIENNA ILL.

COL. J. L. WYMORE
VIENNA ILL.

A. M. SERGEANT ESQ.
SHAWNEETOWN ILL.

REV. FREDERICK MYERS
CAIRO ILL.



HON. ISAAC FUNK (DECEASED)
FUNKS GROVE McLEAN CO. ILL.

RESIDENCE OF FRANCIS B. HALLER MD. VANDALIA ILL.

RESIDENCE OF MRS. M. FEHREN VANDALIA ILL.

BUSINESS HOUSE OF A. H. DIECKMANN VANDALIA ILL.

RES. OF A. H. DIECKMANN VANDALIA ILL.

A. H. DIECKMANN, the oldest and most active merchant in Vandalia. Established in 1849. Located himself at Vandalia in 1840. Dealer in General Merchandise and all kinds of Produce, on the corner of Fifth and Gallatin Streets, one block from the Illinois Central and Vandalia R. R. Depot, in the principal business part of the city.

The above is a first-class Hotel, and can be rented or bought at very reasonable terms. The building is 50x120 feet; provided with splendid sample rooms for the accommodation of commercial men. Good water on the premises.

A. H. DIECKMANN, VANDALIA, ILLS.

MAP OF HAMILTON COUNTY.

MAP OF WHITE COUNTY

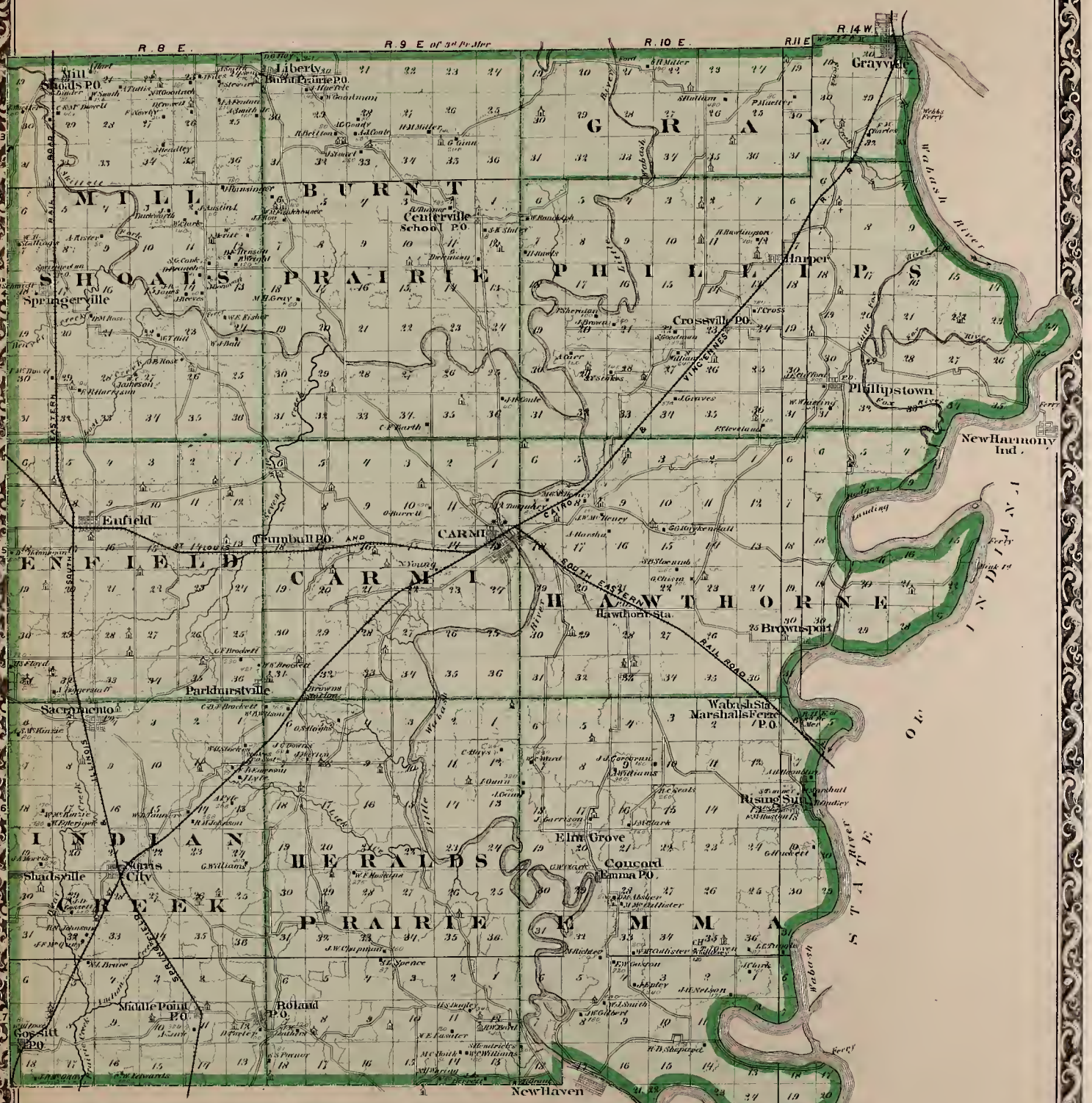

MAP OF GALLATIN & HARDIN COUNTIES

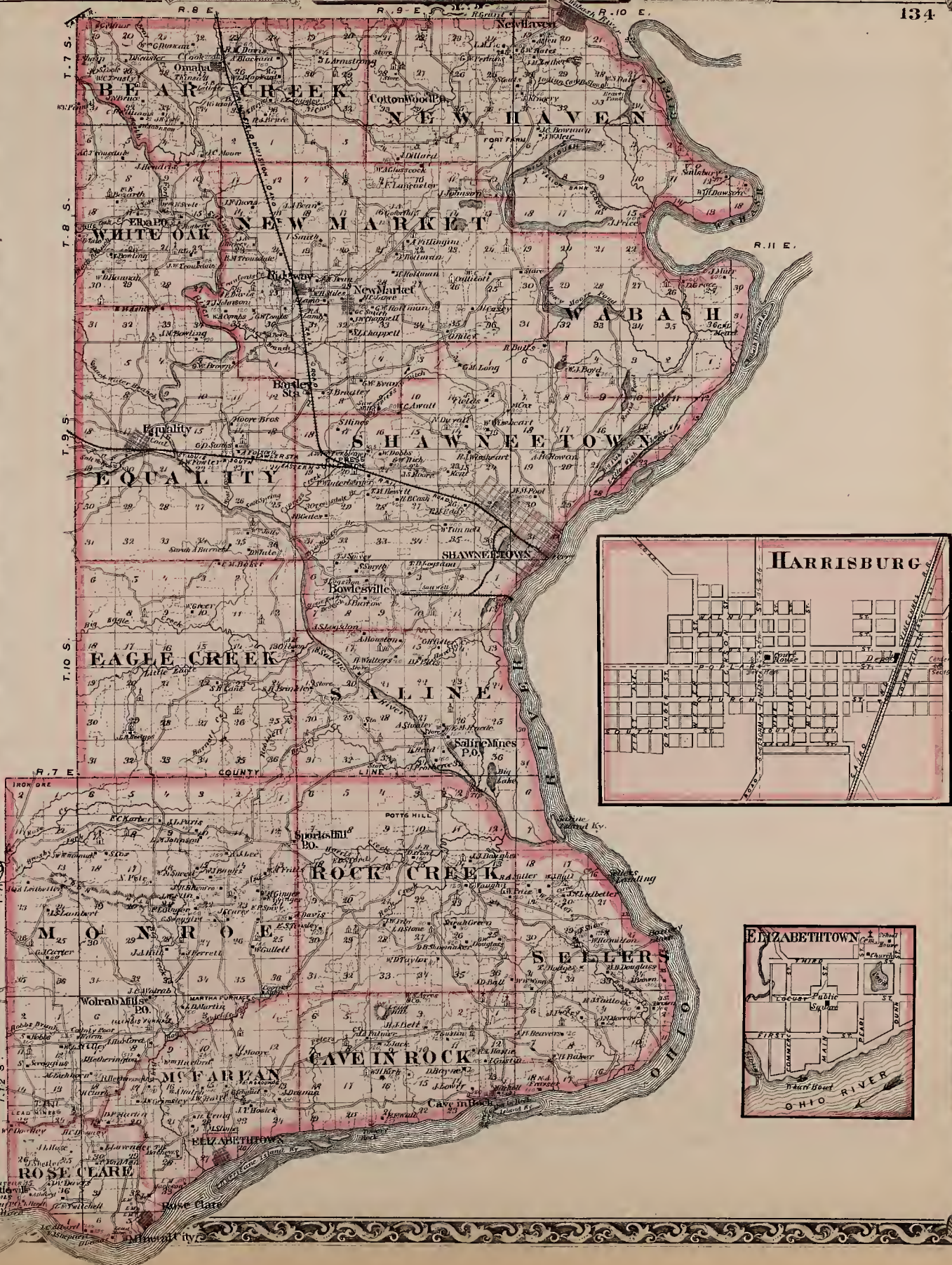

MAP OF SALINE COUNTY

MAP OF FRANKLIN AND WILLIAMSON COUNTIES

MAP OF PERRY COUNTY.

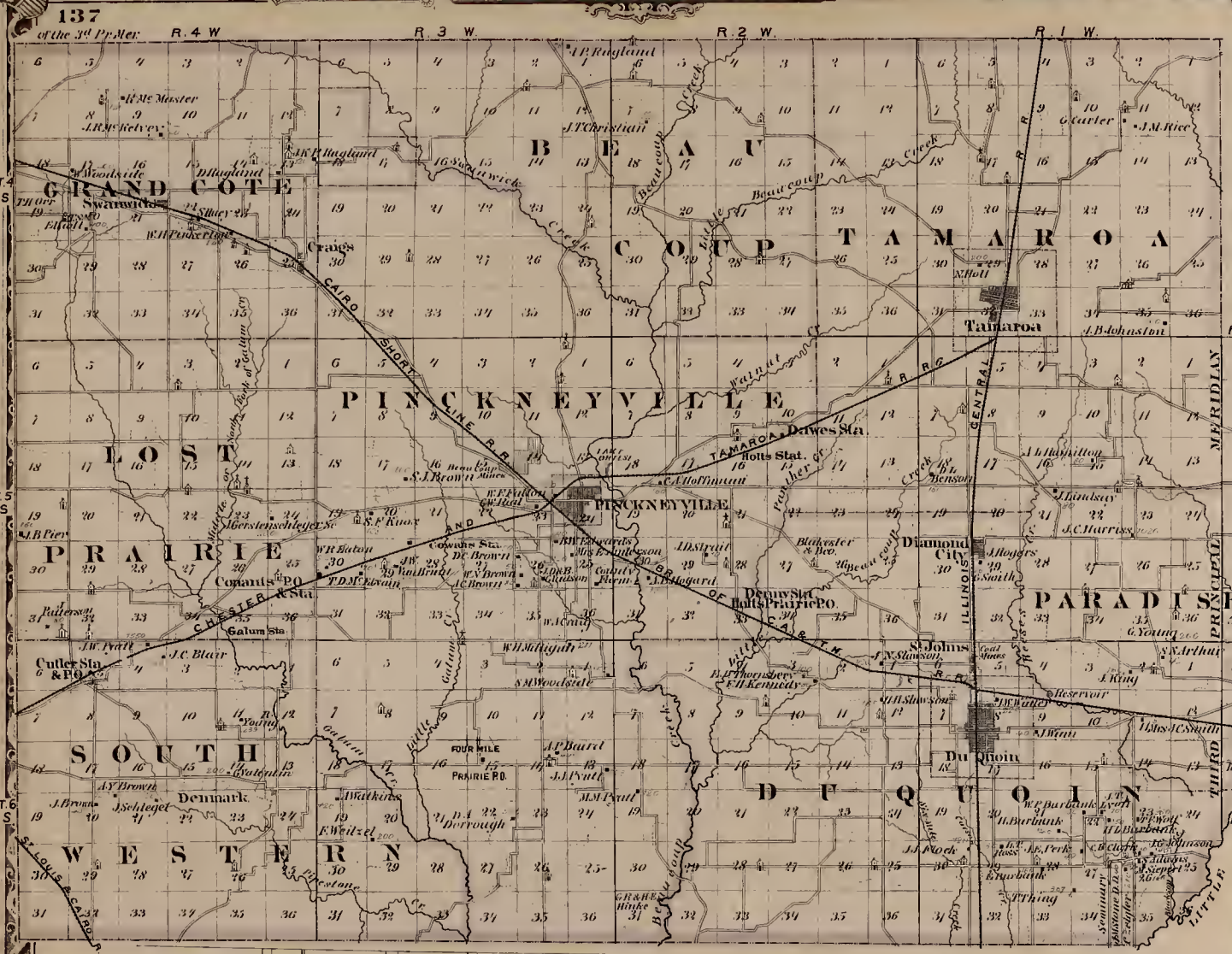

HIGHLAND HALL, HIGHLAND PARK, ILL. A Preparatory and Collegiate Institution.

This elegant establishment is now open as a Summer Resort to Ladies, from May until September 10th. The location is unsurpassed in healthfulness and rural beauty. The house is large, the rooms—none of them above two flights of stairs—are handsomely furnished, and in all respects adapted to the comfort and convenience of guests. The building is amply supplied with pure water from wells, cisterns, and a newly opened artesian; as also from the famous Glen Flora Springs, for those who desire it. The tables are furnished with abundant and well-prepared food, with a special reference to individual tastes, and the wants of families resorting to the country for the health of children. Among the appliances for health and amusement, are billiard tables, health lift, croquet grounds, pianos, promenades, bathing rooms, horses, carriages, etc. Charges moderate. Highland Hall will be opened as a Collegiate and Preparatory School for Ladies, Sept. 20, 1876. For information in regard to the School, apply to Edward F. Weston, *President*; for rooms and board for the summer, to A. J. Burbank, *Manager*.

STORE ROOM OF M. BARTH, CARMI ILL.

"GREEN LAWN" RES. OF DR. W. DUFF GREEN, MT. VERNON, JEFFERSON CO. ILL

RESIDENCE & MILLS OF DANIEL JACOBS, ESQ. SHAWNEETOWN, ILL.

FARM RES. OF W W McCLUNG HENNEPIN TP. PUTNAM CO. ILL.

FARM RES. OF Wm S. BOSLEY MAGNOLIA TP. PUTNAM CO. ILL.

MAPLE GROVE

RESIDENCE OF S.W. STEWART GRANVILLE TP. PUTNAM CO. ILL. 1876

320 ACRES FOR SALE.

MAP OF MONROE COUNTY

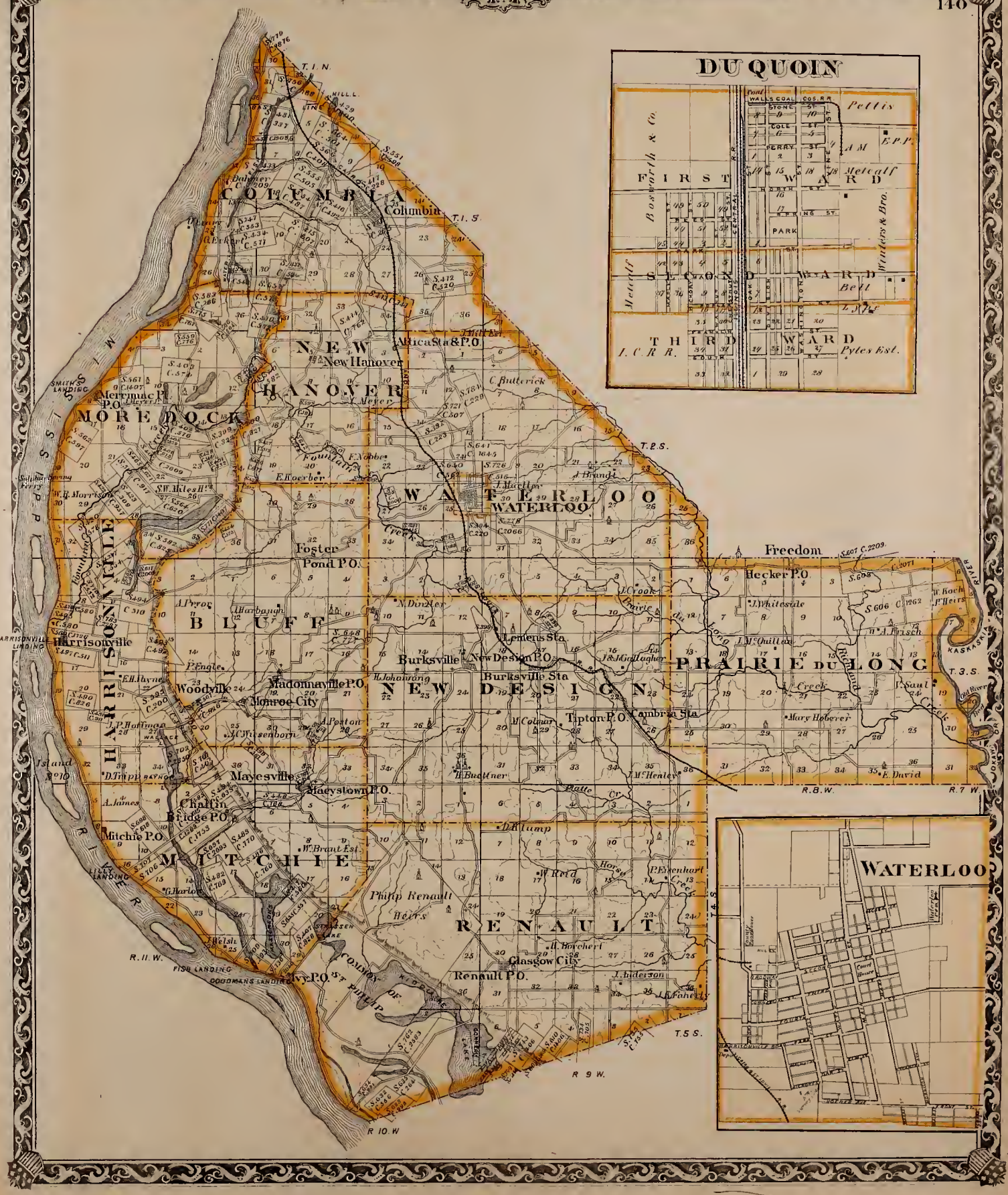

MAP OF RANDOLPH COUNTY

MAP OF JACKSON COUNTY

MAP OF UNION COUNTY.

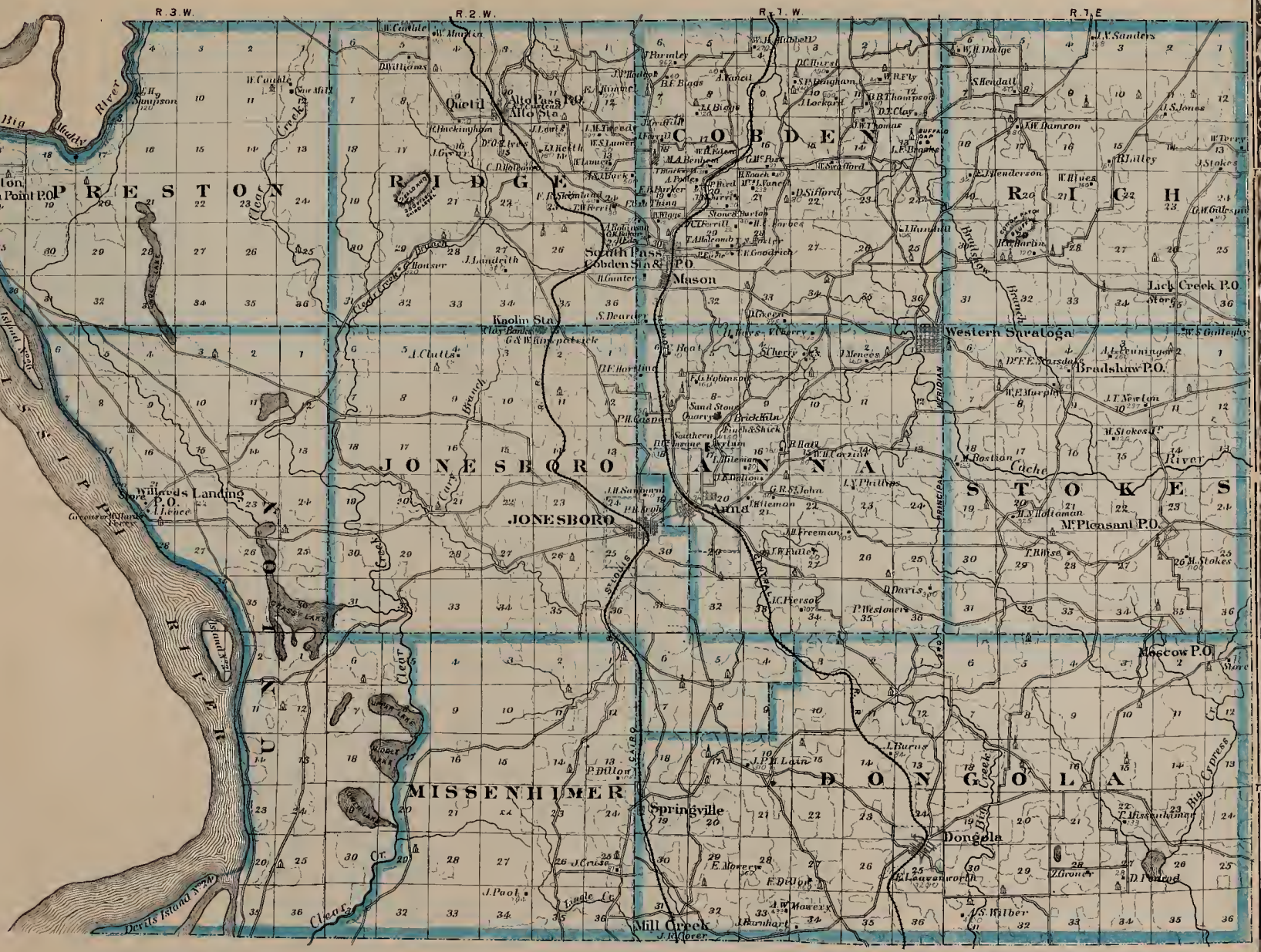

MAP OF JOHNSON COUNTY

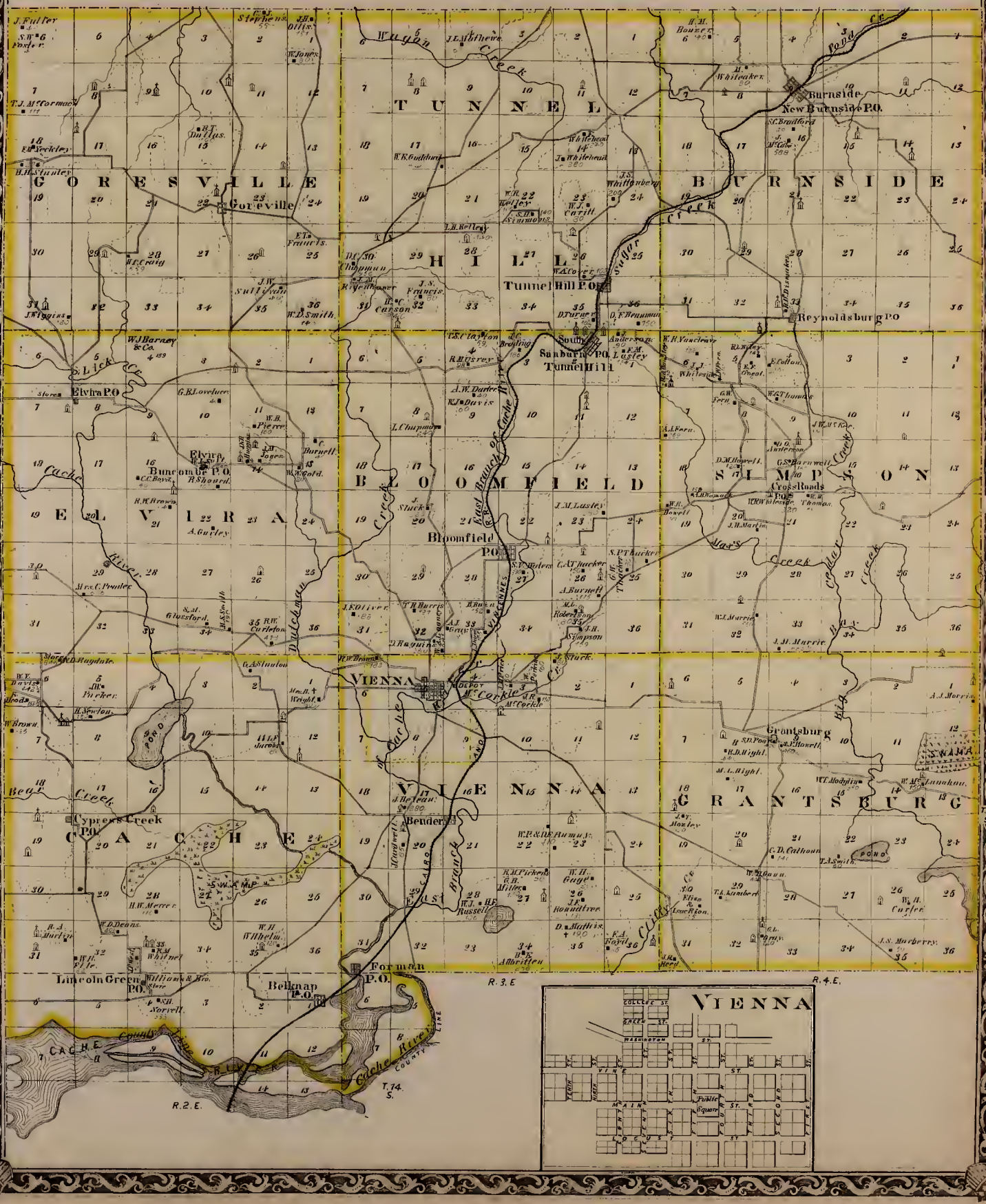

MAP OF POPE & MASSAC COUNTIES.

RES. OF D.W. ZINK, KANSAS, EDGAR CO.



RES. OF W.F. BOYER, KANSAS, EDGAR CO.

RES. OF J.M. BLACKBURN, STRATTON T P. EDGAR, CO. ILL.

Patented November 22, 1870,—March 21, 1871,—January 19, 1875.



The Scraper and Ditcher in position to Load.



The Scraper and Ditcher Unloaded.

MANUFACTORY AT MAYWOOD—8½ MILES FROM THE LIMITS OF CHICAGO.

Built in 1874. Brick. 240 feet long by 110 feet wide.

Office, Room 34 Metropolitan Block, corner La Salle and Randolph Sts., Chicago.

W. T. NICHOLS, President and Treasurer. JOSEPH JENNINGS, Vice President. H. P. NICHOLS, Secretary.

THE CHICAGO

SCRAPER AND DITCHER

Is guaranteed to do

DOUBLE THE WORK OF COMMON SCOOPS

IF PROPERLY USED.

With these Scrapers, and man and team

at $3.00 per day,

GOOD ROADS

Can be made at

LESS THAN 25 CENTS PER ROD!

BROAD, OPEN DITCHES,

For draining wet land, can be made for

Less than TEN CENTS PER ROD.

Made only by this Company, and sold at $15.00, on cars, at Factory.

Send for Circular and "Manual of Road Making and Ditching," free.

Address

Chicago Scraper & Ditcher Co.,

CHICAGO, ILL.

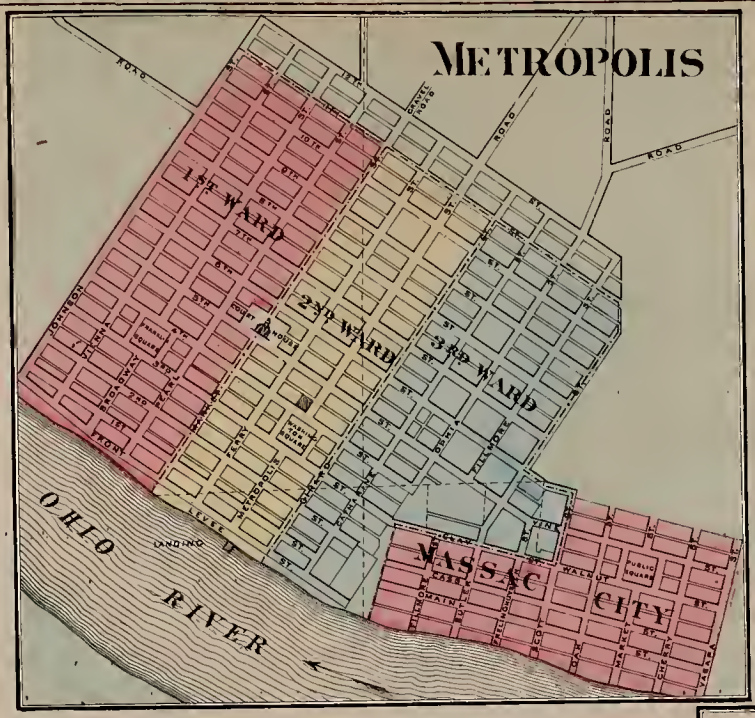
METROPOLIS
1ST WARD
2ND WARD
3RD WARD
MASSAC CITY
OHIO RIVER

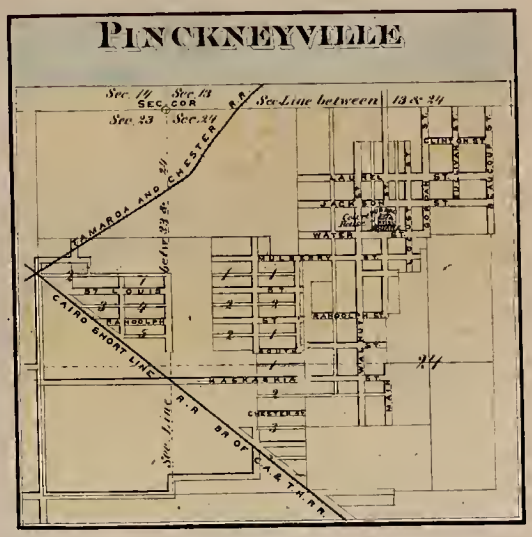
PINCKNEYVILLE
Sec. 14
Sec. 13
Sec. 23
Sec. 24
Sec. Line between 13 & 24
TAMAROA AND CHESTER R.R.
CAIRO SHORT LINE R.R.
BR OF C.A. & T.H. R.R.
Sec. Line

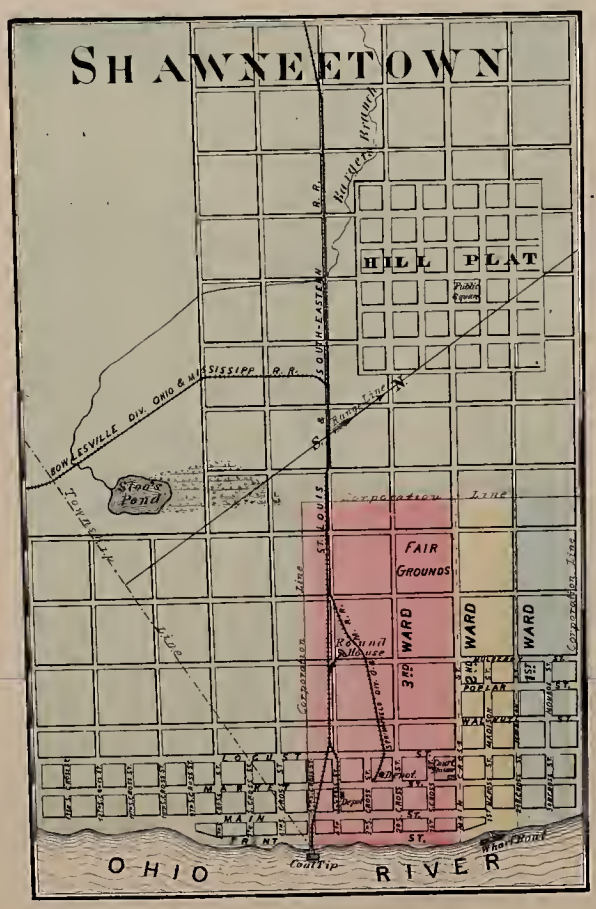
SHAWNEETOWN
HILL PLAT
Public Square
BOWLESVILLE DIV. OHIO & MISSISSIPP R.R.
Stoo's Pond
Corporation Line
FAIR GROUNDS
Round House
3RD WARD
2ND WARD
1ST WARD
OHIO RIVER
Coal Tip
Wharf Boat

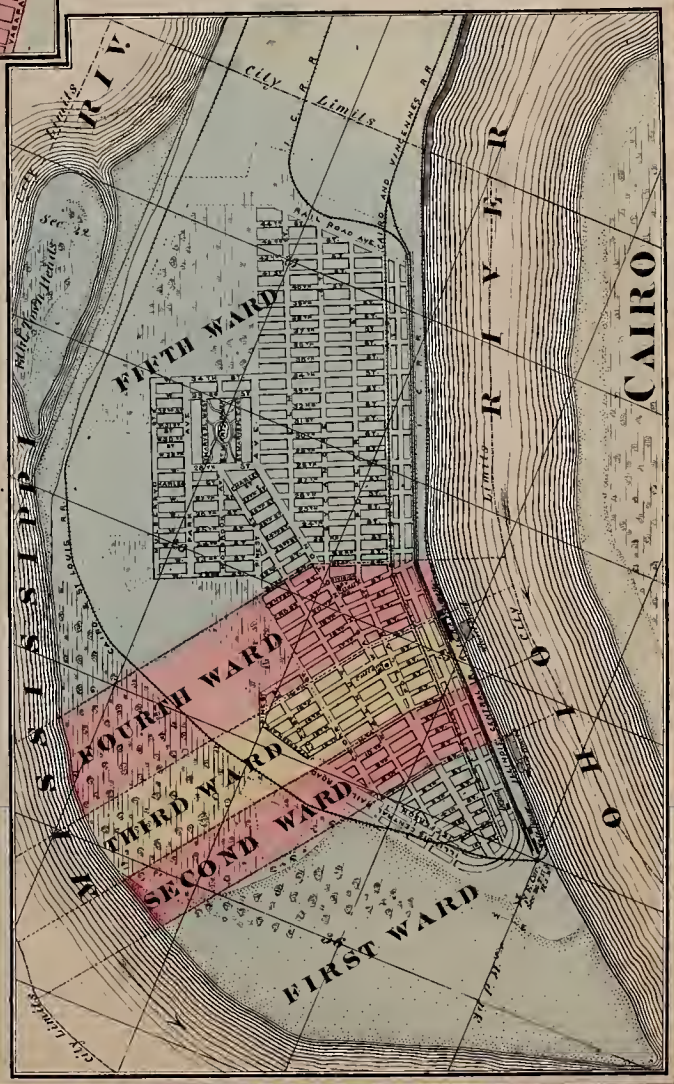
MISSISSIPPI RIV.
City Limits
FIFTH WARD
FOURTH WARD
THIRD WARD
SECOND WARD
FIRST WARD
CAIRO
OHIO RIVER

MAP OF
ALEXANDER & PULASKI.
COUNTIES
CLEAR CREEK
HAZLEWOOD
WETAUG
ULLIN
GRAND CHAIN
PULASKI
OHIO
THEBES
UNITY
ALEXANDER
SANTA FE
VILLA RIDGE
MOUND CITY
GOOSE ISLAND
BURKVILLE
NORTH CAIRO
DOG TOOTH
MISSISSIPPI RIVER
OHIO RIVER
Clear Creek Landing
East Cape Girardeau
Toledo P.O.
Elco Sta.
Wetaug
Ullin
Grand Chain
New Grand Chain
Oaktown P.O.
Pulaski
Olmsted
North Caledonia
Thebes
Helena
Santa Fe
Unity
Villa Ridge
Goose Island P.O.
Burkville
Junction P.O.
Mound City
Cairo
South Cairo
MURPHYSBORO
MOUND CITY
OHIO RIVER
R.3.W.
R.2.W.
R.1.W.
R.1.E.
R.2.E.
T.14.S.
T.15.S.
T.16.S.
T.17.S.

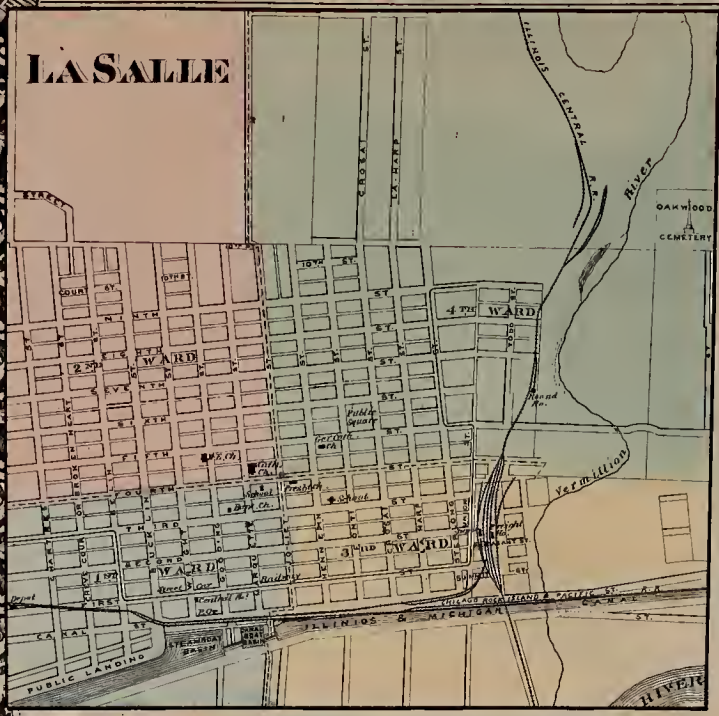
LA SALLE
ILLINOIS CENTRAL R.R.
OAKWOOD CEMETERY
4TH WARD
2ND WARD
3RD WARD
1ST WARD
Vermillion
River
ILLINOIS & MICHIGAN
PUBLIC LANDING
RIVER

4TH WARD
5TH WARD
3RD WARD
1ST WARD
2ND WARD
GALENA
RIVER

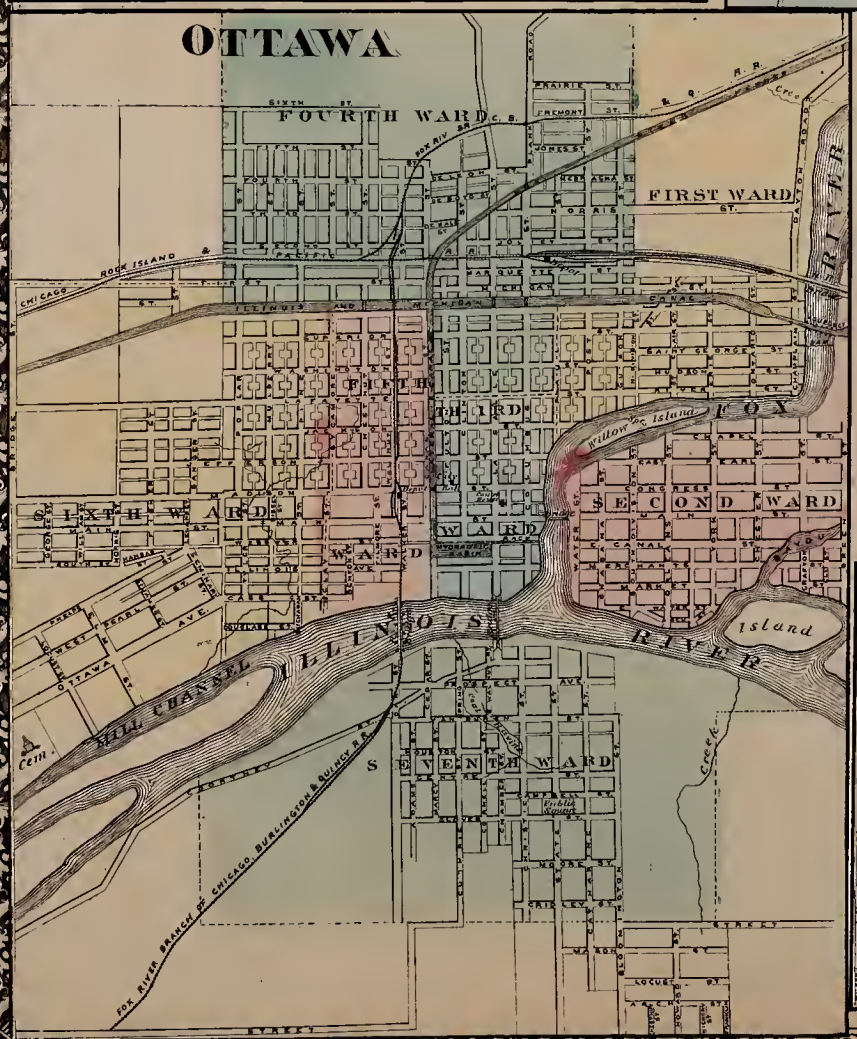
OTTAWA
FOURTH WARD
FIRST WARD
FIFTH
THIRD
SIXTH WARD
SECOND WARD
SEVENTH WARD
FOX RIVER
ILLINOIS RIVER
MILL CHANNEL
Island
Creek
FOX RIVER BRANCH OF CHICAGO, BURLINGTON & QUINCY R.R.

JONESBORO
THIRD WARD
FIRST WARD
SECOND WARD

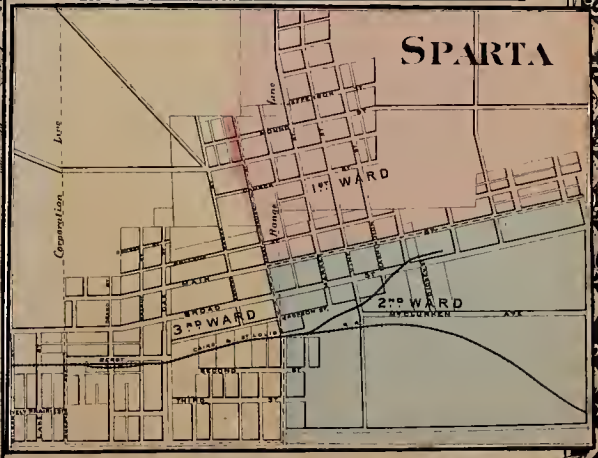
SPARTA
1ST WARD
2ND WARD
3RD WARD

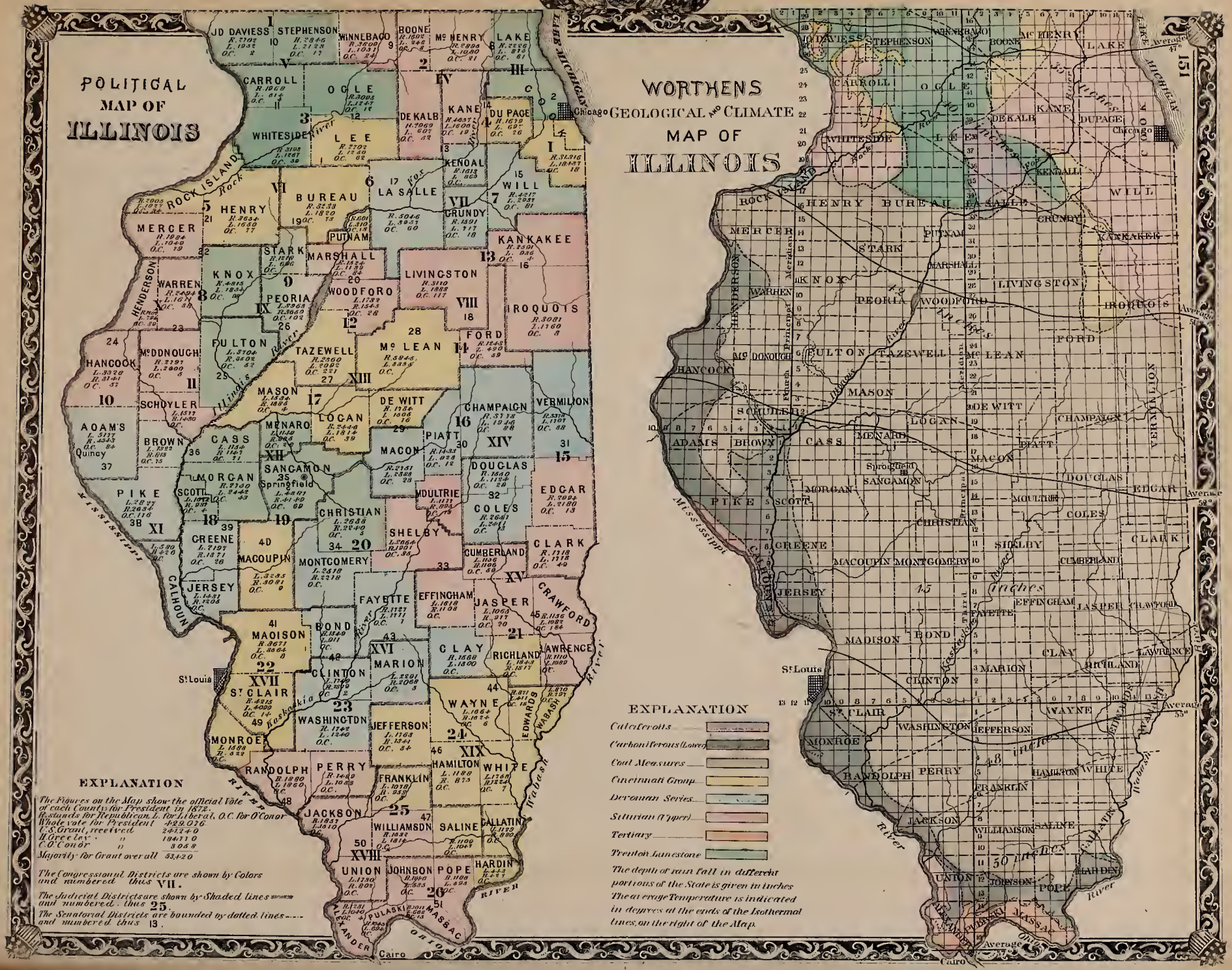
POLITICAL MAP OF ILLINOIS
WORTHENS GEOLOGICAL AND CLIMATE MAP OF ILLINOIS
EXPLANATION
The Figures on the Map show the official Vote of each County for President in 1872.
R. stands for Republican, L. for Liberal, O.C. for O'Conor
Whole vote for President 429,076
U.S. Grant, received 241,240
H. Greeley " 184,110
C. O'Conor " 3,058
Majority for Grant over all 53,420
The Congressional Districts are shown by Colors and numbered thus VII.
The Judicial Districts are shown by Shaded lines and numbered thus 25.
The Senatorial Districts are bounded by dotted lines and numbered thus 13.
EXPLANATION
Calciferous
Carboniferous (Lower)
Coal Measures
Cincinnati Group
Devonian Series
Silurian (Upper)
Tertiary
Trenton Limestone
The depth of rain fall in different portions of the State is given in inches
The average Temperature is indicated in degrees at the ends of the Isothermal lines, on the right of the Map.
Chicago
St. Louis
Cairo
Mississippi River
Wabash River
Ohio River
Illinois River
Rock River
Fox River
Kaskaskia River
Lake Michigan
Rock Island
Mississippi
Calhoun
Jo Daviess
Stephenson
Winnebago
Boone
McHenry
Lake
Carroll
Ogle
Kane
Dupage
Whiteside
Lee
Dekalb
Kendall
Henry
Bureau
La Salle
Grundy
Will
Mercer
Putnam
Stark
Marshall
Kankakee
Knox
Henderson
Warren
Peoria
Woodford
Livingston
Iroquois
Fulton
Tazewell
McLean
Ford
Hancock
McDonough
Mason
Schuyler
Adams
Brown
Cass
Menard
Logan
De Witt
Champaign
Vermilion
Piatt
Macon
Douglas
Edgar
Morgan
Sangamon
Springfield
Scott
Pike
Moultrie
Coles
Christian
Greene
Shelby
Clark
Macoupin
Montgomery
Cumberland
Jersey
Fayette
Effingham
Jasper
Crawford
Madison
Bond
Clay
Richland
Lawrence
Clinton
Marion
St. Clair
Wayne
Washington
Jefferson
Monroe
Randolph
Perry
Hamilton
White
Franklin
Jackson
Williamson
Saline
Gallatin
Union
Johnson
Pope
Hardin
Alexander
Pulaski
Massac
Average 47°
Average 52°
Average 55°
Average 50°
45 inches
48 inches
50 inches

MAP OF ST LOUIS CITY

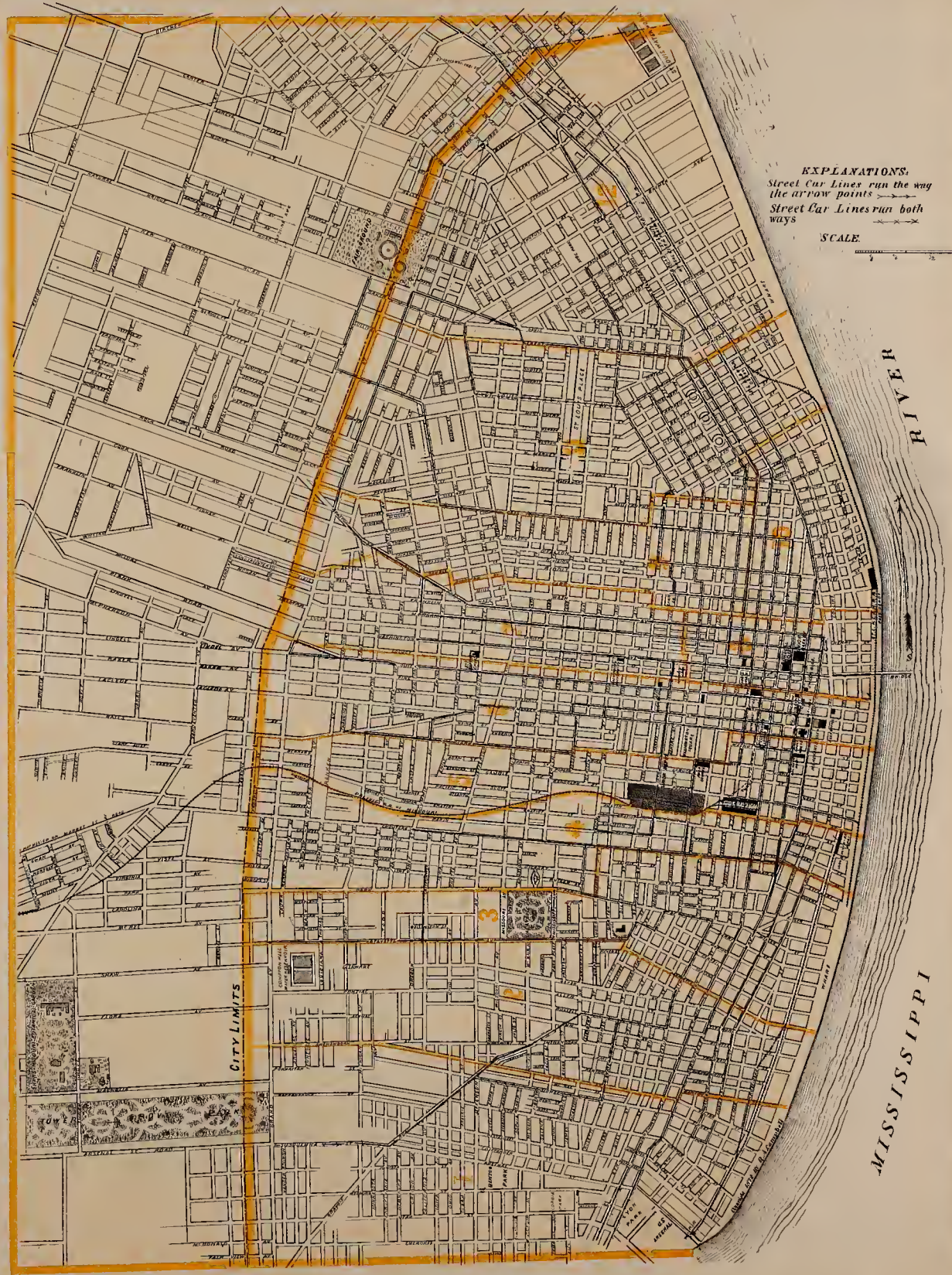

153
154
NEW
Railroad Map of the
UNITED STATES,
AND
DOMINION OF CANADA
DOMINION OF CANADA
MONTANA
DAKOTA
WYOMING
NEBRASKA
UTAH
COLORADO
KANSAS
PUBLIC LANDS
INDIAN TERRITORY
ARKANSAS
MISSISSIPPI
TEXAS
NEW MEXICO
ARIZONA
CHIHUAHUA
COAHUILA
GULF OF MEXICO.

These Maps Show Amount of Products Raised in Proportion to Population and Acres of Improved Land in 1870.

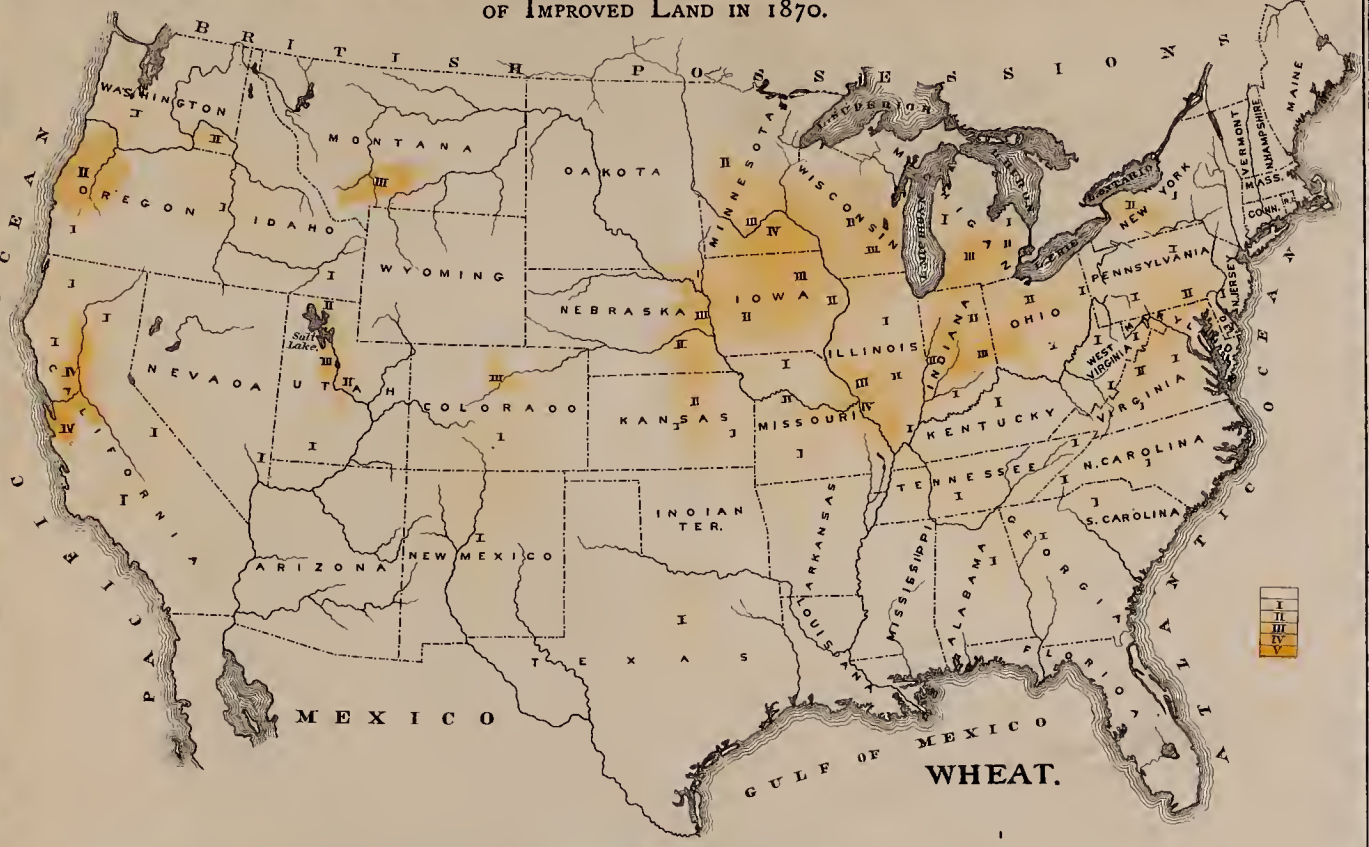

WHEAT.

HAY.

CORN.

AGRICULTURE AND WEALTH BY COLORS.

WEALTH.

COTTON.

TOBACCO.

DAIRY PRODUCTS.

United States Vitality Maps, Compiled from the Census of 1870

DEATHS FROM MALARIAL DISEASES.

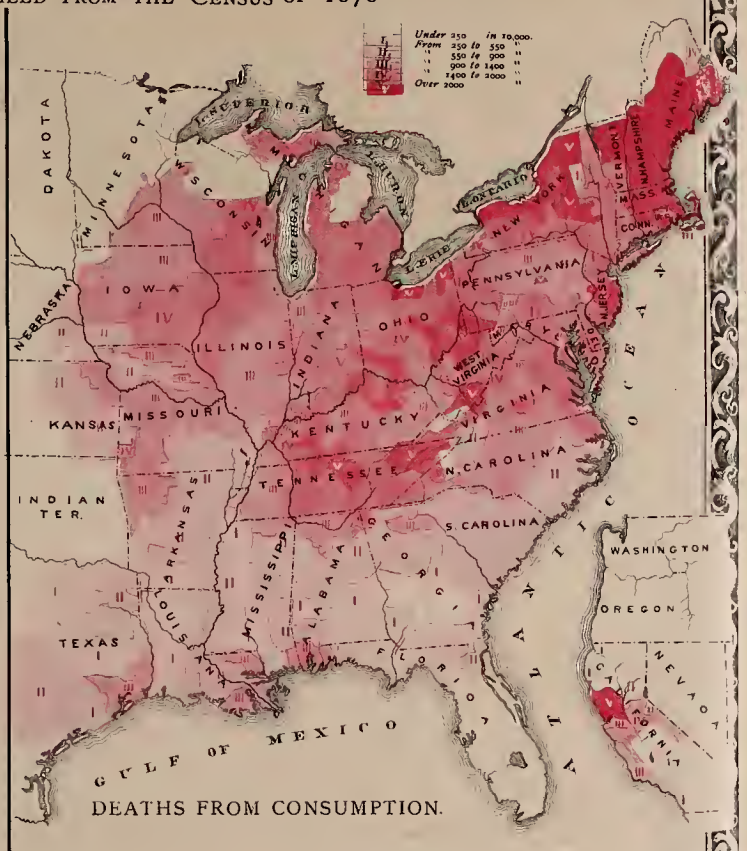

DEATHS FROM CONSUMPTION.

Deaths from Enteric, Cerebro-Spinal and Typhus Fevers.

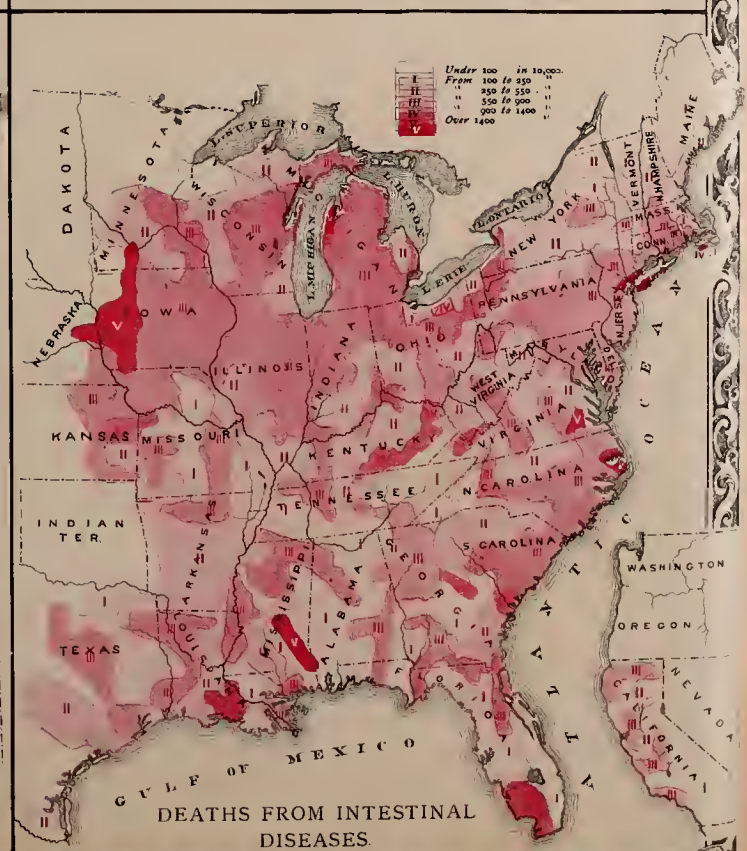

DEATHS FROM INTESTINAL DISEASES.

CENSUS MAPS, 1870.

FOREIGN POPULATION.

DENSITY OF POPULATION.

COLORED POPULATION.

IRISH POPULATION.

GERMAN POPULATION.

MAP OF THE
BRITISH ISLES
SCALE OF MILES
Longitude East 74° from Washington
SHETLAND ISLANDS
ORKNEY ISLANDS
HEBRIDES
ATLANTIC OCEAN
NORTH SEA
IRISH SEA
ST GEORGE'S CHANNEL
ENGLISH CHANNEL
CHANNEL ISLANDS
Longitude West from Greenwich 0° Longitude East from Greenwich

MAP OF
FRANCE.
ENGLAND
NORTH SEA
BRISTOL CHANNEL
LONDON
ROTTERDAM
ANTWERP
ENGLISH CHANNEL
LA MANCHE
PRUSSIA
SWITZERLAND
BAIE DE BISCAYE
MEDITERRANEAN SEA
SPAIN
STUDELA
ZARAGOZA
LONGITUDE WEST 0 EAST FROM GREENWICH

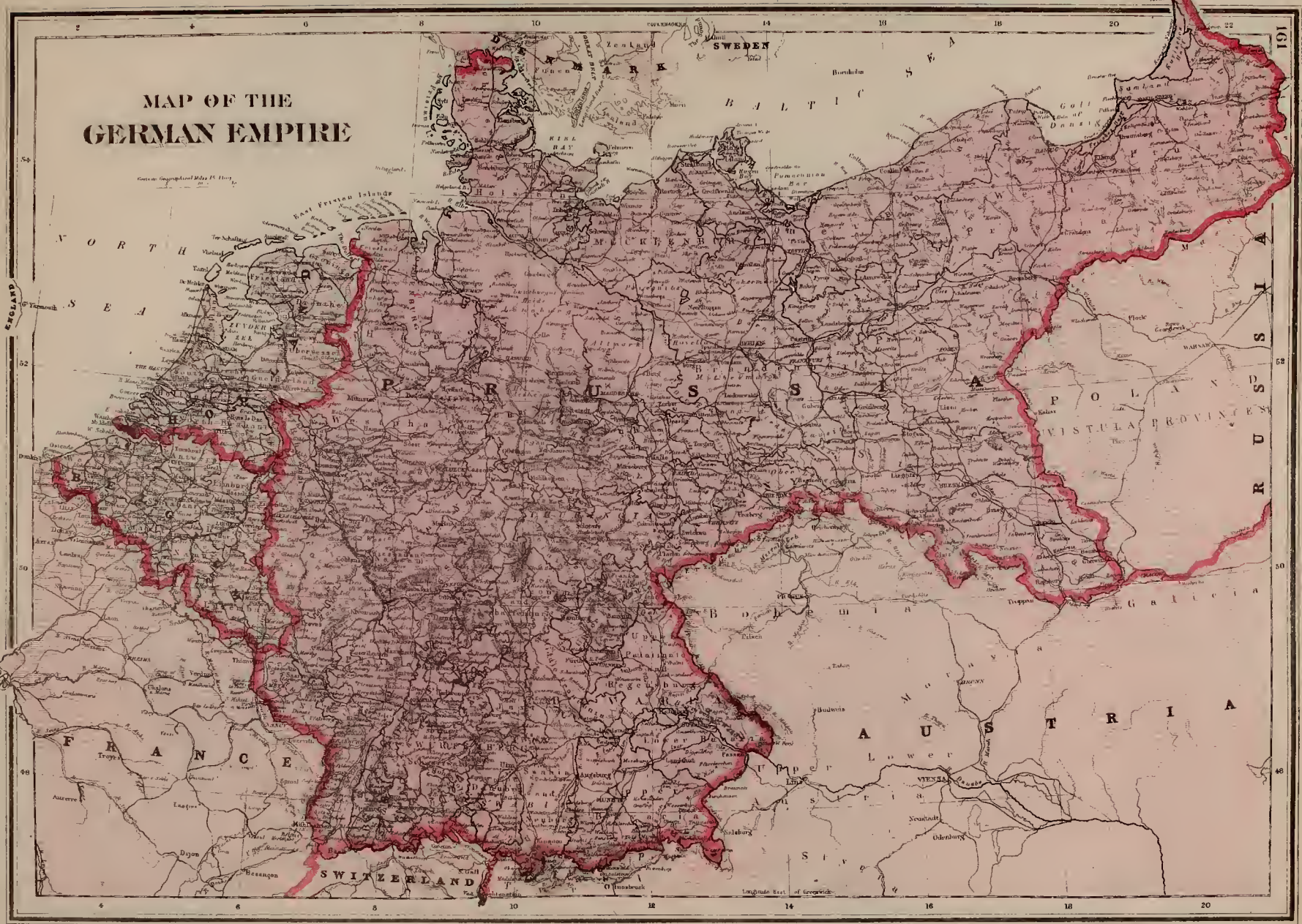
MAP OF THE
GERMAN EMPIRE
SWEDEN
BALTIC SEA
NORTH SEA
ENGLAND
PRUSSIA
POLAND
VISTULA PROVINCES
RUSSIA
Galicia
Bohemia
Moravia
AUSTRIA
Upper Lower Austria
FRANCE
SWITZERLAND
Longitude East of Greenwich

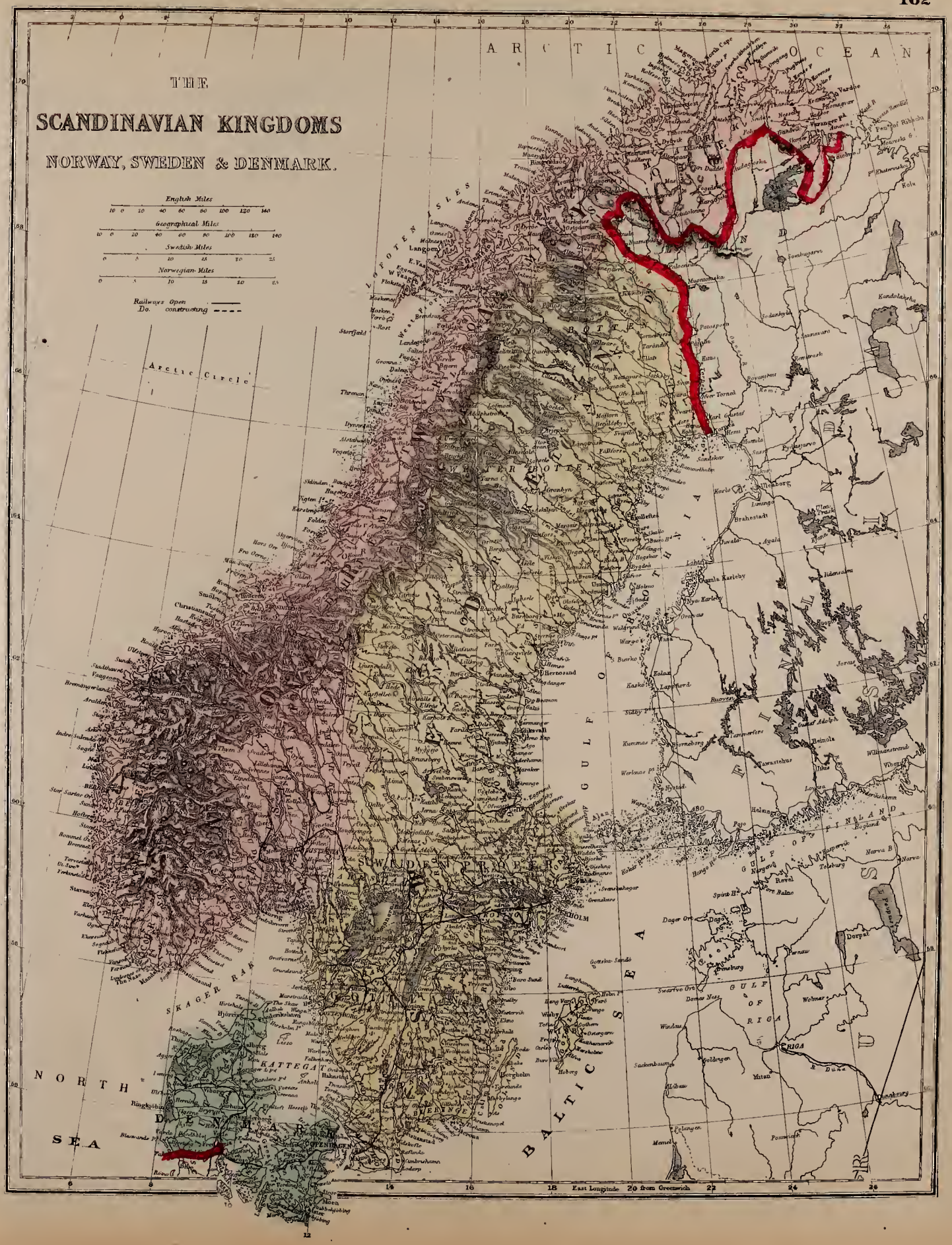
THE
SCANDINAVIAN KINGDOMS
NORWAY, SWEDEN & DENMARK.
English Miles
Geographical Miles
Swedish Miles
Norwegian Miles
Railways Open
Do. constructing
ARCTIC OCEAN
Arctic Circle
LOFOTEN ISLES
WESTER BOTTEN
GULF OF BOTHNIA
GULF OF FINLAND
GULF OF RIGA
BALTIC SEA
NORTH SEA
SKAGER RAK
KATTEGAT
SWEDEN PROPER
GOTHLAND
SWEDEN
DENMARK
RIGA
East Longitude 20 from Greenwich

WESTERN HEMISPHERE

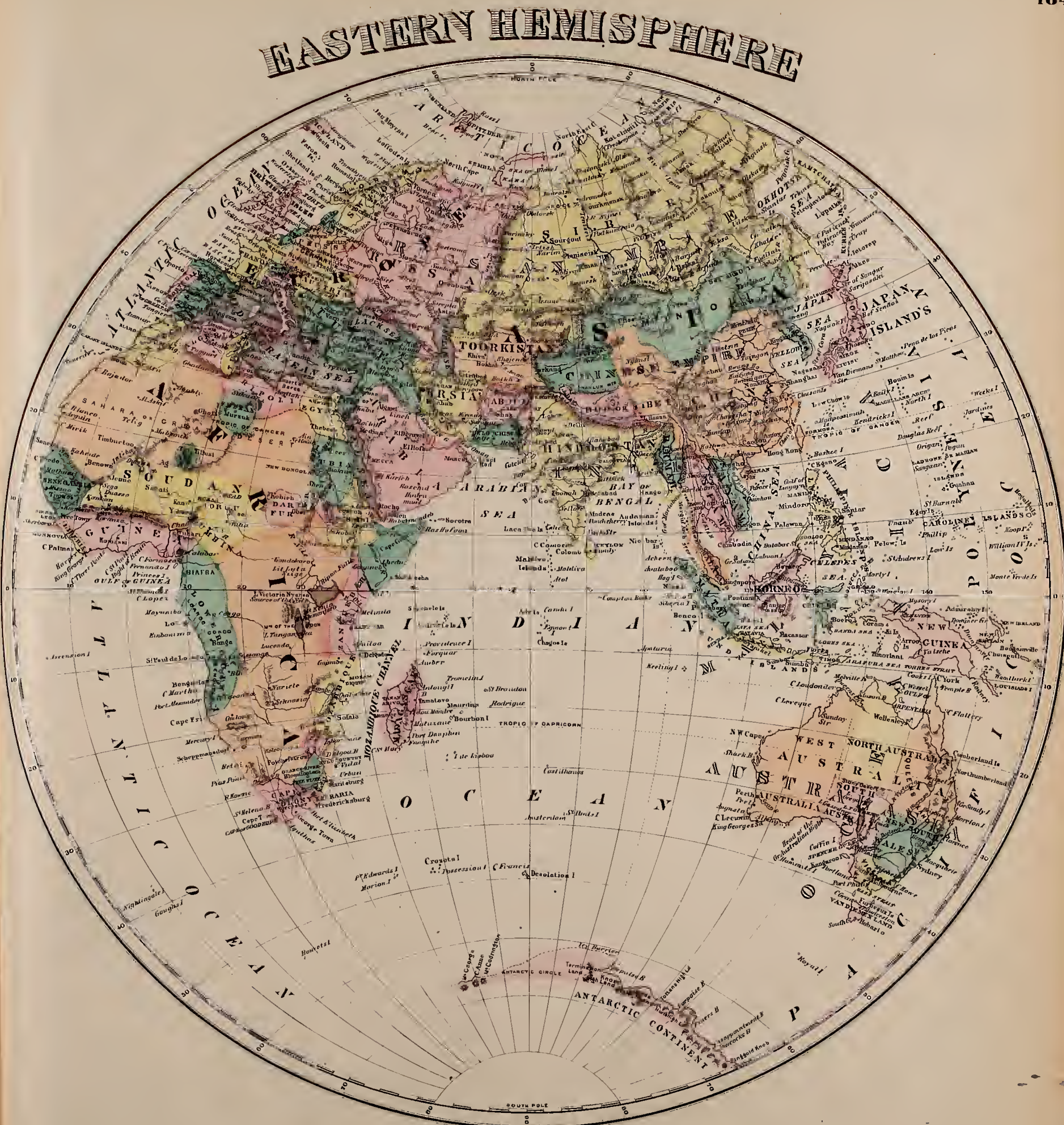
EASTERN HEMISPHERE
NORTH POLE
SOUTH POLE
ARCTIC OCEAN
ATLANTIC OCEAN
INDIAN OCEAN
PACIFIC OCEAN
ASIA
AFRICA
EUROPE
AUSTRALIA
RUSSIA
SIBERIA
CHINESE EMPIRE
TOORKISTAN
HINDOOSTAN
ARABIAN SEA
BAY OF BENGAL
SOUDAN
GUINEA
BORNEO
NEW GUINEA
WEST AUSTRALIA
NORTH AUSTRALIA
SOUTH AUSTRALIA
NEW SOUTH WALES
VAN DIEMENS LAND
JAPAN ISLAND'S
MOZAMBIQUE CHANNEL
TROPIC OF CANCER
TROPIC OF CAPRICORN
ANTARCTIC CIRCLE
ANTARCTIC CONTINENT

JOHN C. HALL ESQ.
McLEANSBORO ILL.

PROF J. W. BRADSHAW
McLEANSBORO ILL.


CAPT. C. K. DAVIS
HARRISBURG ILL.

JOHN M. GREGG ESQ.
HARRISBURG ILL.

JAS. HOUSTON ESQ.
METROPOLIS ILL.

REV. SAMUEL ATWELL
METROPOLIS ILL.

L. WALKER ESQ.
McLEANSBORO ILL.

COL. H. W. HALL
McLEANSBORO ILL.

A. W. DURHAM ESQ.
HARRISBURG ILL.

HON. JOHN F. LATHAM
ELDORADO SALINE CO. ILL.

S. P. SHORT M.D.
METROPOLIS ILL.

OAKS TURNER ESQ.
HENNEPIN ILL.

PROF. WILLIS CHARLES
McLEANSBORO ILL.

JOHN COKER ESQ.
McLEANSBORO ILL.

HON. JOHN D. RICHESON
SHAWNEETOWN ILL.

DANIEL JACOBS ESQ.
SHAWNEETOWN ILL.

E. GAYLORD M.D.
MAGNOLIA PUTNAM CO. ILL.

ROBERT MICK ESQ.
HARRISBURG ILL.

GEO. W. BROWN SR. ESQ.
GALLATIA SALINE CO. ILL.

PROF. H. H. HARRIS
HARRISBURG ILL.

P. D. B. GRATTAN M.D.
GALLATIA SALINE CO. ILL.

JOHN H. NORRIS M.D.
METROPOLIS ILL.

JAS. E. GOWAN M.D.
METROPOLIS ILL.

WM. H. PANKEY ESQ.
HARRISBURG ILL.

JOHN H. WILSON ESQ.
HARRISBURG ILL.


REV. W. C. ROPER
GALLATIA SALINE CO. ILL.

W. E. BRANN M.D.
HARRISBURG ILL.

A. M. CHEEK M.D.
METROPOLIS ILL.

JOHN O. YOUNG M.D.
METROPOLIS ILL.

HISTORY OF ILLINOIS.

BY J. W. FOSTER, LL.D.,

Author of "The Mississippi Valley: its Physical Geography," etc., etc.; President of the American Association for the Advancement of Science, etc.

REVISED BY C. A. ANDREWS.

THE discovery of Illinois is due to Jacques Marquetto, a Jesuit missionary, and Louis Joliet, an intelligent and enterprising fur-trader of Quebec.

Marquetto was born in 1637, in the north of France, of respectable parentage, and in early youth was placed under the instruction of the Jesuits, with a view to the priesthood. In 1666, he was sent to Canada, and thence transferred to the Jesuit missions on the Upper Lakes, first pausing at Sault Ste. Marie; then at La Pointe, at the head of Lake Superior; and then at St. Ignace, on the north shore of the Straits, opposite Mackinaw. He was a man of pure and simple faith, and did his Master's work with a chivalrous devotion.

Joliet was the son of a wagon maker at Quebec, and also received his early training from the Jesuits; but he preferred a life of commercial adventure, and at the time of the discovery had already traversed the Upper Lakes.

Marquette, while at La Pointe, had heard through the Illinois, formerly residing on the shores of Michigan, but at that time dwelling in a region thirty days' journey to the west, to which they had been driven by the Iroquois, of the existence of a great river flowing through grassy plains on which grazed countless herds of buffalo; and Dablon and Allouez, the first missionaries to explore Wisconsin, had gained similar information from the Mascoutins and Miamis, residing on the west shore of Lake Winnebago.

This information had reached M. Talon, Intendant of Canada, a man fully alive to the progress of discovery, who recommended Joliet to the Governor as a suitable person to explore the Great River—a recommendation which was adopted, and Pere Marquette was designated to accompany him, for in those days religion and commerce went hand in hand. Accordingly Joliet repaired to St. Ignace, where they fitted out the expedition. With two canoes and five voyageurs, and a supply of corn and smoked meat, they started on their journey, May 17, 1673. They coasted to the head of Green Bay, ascended the Fox River, crossed Lake Winnebago, and followed up the quiet and tortuous stream beyond to the portage. Here their Indian guides, procured at the village of the Miamis, near the western bank of the Winnebago, refused to proceed further, but the good father, nothing daunted, launched his canoes in the Wisconsin, and on the 17th of June, one month from the time of leaving St. Ignace, caught sight of the bluffs which bound the valley of the stream so long and ardently sought for. He floated down the mighty current, landing at night to cook his evening meal, and then reëmbarking. Day after day and week after week they thus journeyed, until they reached the mouth of the Arkansas, when the Indians assumed such menacing attitudes that they regarded their lives in jeopardy. A conference, however, was obtained, and Marquette was informed that the savages below were hostile, and armed with guns obtained, no doubt, from the Spaniards. Spain and France were then at war, and he was averse to trust himself within the domain of the former power. He therefore resolved to retrace his course. This was on the 17th of July. Arrived at the mouth of the Illinois, they ascended that stream as far as the village of Kaskaskia, not the present site of that village, but of one about seven miles below Ottawa. Here they procured guides, who conducted them up the stream to the head of the Desplaines, when by an easy portage they entered the Chicago River, and thus reached Lake Illinois, now Lake Michigan. Marquette, then, and his little crew, were the first white men who visited what is now the site of the city of Chicago. This was more than one hundred and ninety years ago, and the region was an almost interminable marsh. From this point they coasted along the western shore of the lake, and reached Green Bay late in September, having, in the course of four months, paddled their canoes over 2,500 miles. Here the two explorers separated, Marquette remaining to resume his missionary labors, while Joliet hastened to Quebec to announce to the Governor the results of their expedition; but almost in sight of Montreal, in the rapids of La Chine, his canoe upset, a portion of his crew were drowned, and he himself narrowly escaped with the loss of all his papers.

We may he permitted, briefly, to trace the subsequent career of these two men, whose names are so prominently identified with the early history of our State.

Joliet visited Hudson's Bay, and engaged in trade with the Northern Indians. Subsequently, in consideration of his services, he received a grant of the islands of Mignan and Anticosti. He engaged in the fisheries, and in these pursuits explored the coasts of Labrador. He was made Royal Pilot for the St. Lawrence, and also Hydrographer at Quebec. He died poor, about 1699 or 1700, and was buried on one of the islands of Mignan.

Marquette, originally of a frail constitution, by his exposures had contracted the seeds of a fatal disease; but he was possessed of a longing desire to plant the standard of the Cross among the people of the Illinois Valley, and it was not until the subsequent fall (1674) that he was enabled to carry his plan into execution. Late in October, with two voyageurs, he left Green Bay and proceeded to Chicago. He ascended the river about two leagues, where he built a hut and passed the winter. Game was abundant; buffalo, deer and turkeys were shot in sight of the hut. The voyage to Chicago, so late in the season, had been unpleasant. Cold winds swept the lake and lashed it into a foam, and the camp fires at night failed to give a genial warmth. These exposures told on the good father. His hemorrhage returned, and he predicted that this journey would be his last. With the return of spring his disease relented, when he descended the river to the Indian village below Ottawa, where he gathered the people in a grand council, and preached to them concerning Heaven and Hell, and the Virgin whose protection he had specially invoked. A few days after Easter, he returned to Lake Michigan, when he embarked for Mackinaw, passing around the head of the lake beneath the great sand-dunes which line the shore, and thence along the eastern margin to where a small stream discharges itself into the great reservoir, south of the promontory known as the "Sleeping Bear." Marquette had for some time lain prostrate in the bottom of the canoe. The warm breath of spring revived him not, and the expanding buds of the forest did not arrest his dimmed gaze. Here he requested them to land. Tenderly they bore him to the bank, and built for his shelter a bark hut. He was aware that his hour had come. Calmly he gave directions as to the mode of his burial, craved the forgiveness of his companions if in aught he had offended them, administered to them the sacrament, and thanked God that he was permitted to die in the wilderness. As the night stole on, he insisted that they rest, and he retired for prayer. Two hours after, they found him dead in a kneeling attitude. This event happened May 18, 1675. Upon the bank of the stream which bears his name they dug his grave, and buried him as directed; but this was not to be his final resting place. A party of Ottawas, a year or two afterward, being in the vicinity, opened the grave, placed the relics in a birchen box, and conveyed them in a canoe, escorted by many others, to St. Ignace. As the Indians approached the shore, singing their rude funeral songs, priests, neophytes and traders gathered to receive the sacred trust, which was deposited beneath the floor of the chapel in which the good missionary had so often performed the rites of his faith.

But there was one then residing at Fort Frontenac (now Kingston), who was destined to enlarge the discoveries thus begun; and, instead of establishing missions in the region, sought to make its resources available for commercial purposes. This man was Rene-Robert Cavalier Sieur de la Salle, better known as La Salle. He was born at Rouen, France, in 1643, and was descended from an old and affluent family. He became early attached to the Jesuits, and was noted for his proficiency in mathematics. There was implanted in his breast a strong love for adventure, a restless spirit which could not brook the restraints of a religious life. He accordingly broke loose from the order, and sailed for Canada, where he arrived in 1666. The priests of St. Sulpice were the proprietors of Montreal and the surrounding region, and, wishing to extend their line of settlements, they granted to La Salle a large tract of land at La Chine, and he at once entered upon the improvement of his domain. In his intercourse with the Seneca Iroquois he heard of a river called the Ohio, which flowed into the sea, and whose mouth could only be reached by a journey of eight or nine months. He resolved to explore its course, and, his plans having received the assent of the Governor, he sold his grant in order to raise the necessary funds. The Seminary had resolved upon a similar expedition, and the result was that both became merged. The combined party consisted of twenty-four men and seven canoes. With them were two other canoes, filled with a party of Senecas, who acted as guides. Leaving La Chine, they ascended the St. Lawrence, entered Lake Ontario, and skirted the southern shore of that lake to the mouth of the Genesee, on whose banks was a great village. Here they met the chiefs in council, and asked for guides; but the request was evaded. An Indian from the village of Ganastoque, at the head of Lake Ontario, offered to guide them. Accordingly they departed, passed the Niagara within sound of the great cataract, and reached the village. Soon they were astonished by the arrival of Joliet, who had been dispatched to explore the copper mines of Lake Superior, but had been unsuccessful, and was now on his return to Montreal. Joliet showed the priests of the party a map of the region which he had traversed, and spoke of the spiritual needs of the Indians; whereupon the Sulptitians resolved, so far as they were concerned, to change the direction of the voyage to that quarter, while La Salle, who had been attacked by a fever, on the plea of sickness, resolved to remain behind. The separation took place the last of September, 1669. What were La Salle's movements is not clearly known; but, from

an unpublished memoir made up of his own conversations, it is inferred that he went to Onondaga, and thence made his way to a place six or seven leagues from Lake Erie, where he struck an affluent of the Ohio, which he descended to its junction, and followed the main stream to the falls near Louisville, when his voyageurs deserted him, and he was compelled to retrace his steps alone. It is further stated that, the following year, he penetrated to the head of Lake Michigan, crossed over to the Illinois, and descended the Mississippi as low as latitude 36 degrees north.

In 1673, however, La Salle emerged from the obscurity which for three years had shrouded his life, and from that time forth there is no difficulty in tracing his career. Frontenac, a man of vast designs and indomitable force, had become Governor of Canada, and in La Salle he recognized an agent capable of carrying out those designs. He had resolved to establish a frontier post at the Bay of Quinte, on Lake Ontario, and had deputed La Salle to visit Onondaga, the principal seat of the Iroquois, and summon the chiefs to meet him there; but the site was afterward changed to where Kingston now stands. The Governor, escorted by one hundred and twenty canoes and four hundred men, proceeded to the point of destination, where he arrived on the 12th of July. Here he held a council with the Indians. Meanwhile his engineer traced out the lines of a fort, and the men set to work to construct it. As it was palisaded, the fort was soon enclosed; and the Governor, leaving a sufficient garrison, returned to Montreal.

In the winter of 1674, La Salle went to France, where, in consideration of his services as an explorer, he was raised to the rank of the untitled nobles; received a grant of the fort which had been named Frontenac, and lands adjacent to the extent of four leagues in front and half a league in depth. La Salle, returning, took possession of the fort, which he used as a base for future enterprises. He was empowered to explore new regions (at his own expense, however); to build forts; and to trade in buffalo robes. With this object in view, he had brought from France sailors, carpenters and laborers, besides materials for equipping a vessel, and merchandise to traffic with the Indians. He had engaged as an assistant Henri de Tonti, an Italian officer, who served him with rare fidelity during his life-time, and went to the rescue of his little party when his chief was no more. La Salle's first object was to build a vessel for the navigation of the Upper Lakes. Accordingly he left Fort Frontenac for the Niagara River; and all the stores and equipment for the vessel were carried around the Falls to the calm waters above, involving a portage of not less than twelve miles. This labor was accomplished by the 22d of January. At the mouth of Cayuga Creek, it is supposed that the keel of the Griffin was laid, and she was launched the ensuing spring. It was not until August, however, that she was completed; and on the 7th of the month her sails were spread to the winds, and she started on her voyage. Her capacity was forty-five tons, and she was the first sailing vessel that ever navigated the lakes. The number of souls on board was thirty-four, consisting of the chief, together with friars, sailors and mechanics. Early in September, La Salle arrived at one of the islands at the entrance to Green Bay, where he disembarked his stores and sent back the Griffin freighted with furs, with orders to the pilot to return to the head of Lake Michigan; while La Salle, with fourteen men and four canoes heavily laden, proceeded along the Wisconsin shore, passed the mouth of the Chicago River, circled the head of the lake, and on the 1st day of November reached the mouth of the St. Joseph, which he called the Miamis. Here Tonti was to have joined him, but it was some time before he arrived. It was the 3d of December when, despairing of the arrival of the Griffin, La Salle ascended the St. Joseph to what is now South Bend, Indiana, where, after a long search, they found the portage leading to the Kankakee, then called Theakiki or Haukiki, about five miles in length. Having conveyed their canoes across, they recembarked on the sluggish current which winds its way through a series of swamps, and at length emerged on the almost boundless prairies. Entering the valley of the Illinois, they found the river fringed with forest trees. Near the present village of Utica, they passed the deserted Indian village—the original Kaskaskia—where Hennepin counted four hundred and sixty lodges. On the 30th day of January, they reached Peoria Lake, then called Pimitoui. The next day they passed the expanded waters to where they again contract within the ordinary limits. Here they encountered an encampment of Indians, consisting of about eighty wigwams. La Salle succeeded in establishing friendly relations with the Illinois, and the day was spent in feasting and dancing. Nicanope, brother of the head chief, in reply to La Salle's inquiries as to the character of the Mississippi, represented that its banks were beset by savage tribes against whose ferocity their valor would not avail; that its waters swarmed with snakes and alligators; and that its current, after raging among rocks and whirlpools, finally plunged into an unfathomable abyss. These representations so wrought upon the imagination of La Salle's followers, most of whom were unacquainted with the wilderness, that six of them deserted, preferring to brave the rigors of a northern winter in the woods to the imaginary dangers of the Mississippi. Nor could he trust all those who remained; for poison, according to Tonti, was placed in the pot in which his food was cooked. But La Salle had a will that no reverses could subdue. He at once set about entrenching himself, and for this purpose selected a site a mile and a half below his camp, on the southern bank of the stream, and three hundred yards from the water's edge. It was a knoll intersected on each side by a ravine, while in front the low ground was subject to overflow. Here he built a fort which he named "Crevecœur," as expressive of his misfortunes in the loss of the Griffin and the consequent failure of supplies. Traces of the embankments thus thrown up are yet discernible. This was the first civilized occupation of Illinois.

La Salle's next work was to lay the keel of a vessel of forty tons' burden, in which to descend the Mississippi. Meanwhile he directed Father Hennepin, who had accompanied him from Fort Frontenac, to proceed to explore the Upper Mississippi. On the last day of February, 1680, the friar, with two voyageurs, started in a canoe laden with articles to traffic with the Indians, descended the Illinois to its mouth, and then turned northward up the current of the Mississippi. On the 12th of April, the party stopped on the bank to pitch their canoe, when they were surprised by a band of Sioux, who first conducted their captives by the river to the site of St. Paul, and then they set across the country for their villages near Mille Lac. After undergoing a variety of adventures, the captives were allowed to descend Rum River to the Mississippi—Father Hennepin, with pious fraud, having told them that he was expecting to meet, at the mouth of the Wisconsin, a party of Frenchmen with goods which the Sioux hoped to obtain. Hennepin and one of his voyageurs—the other preferring to remain with the hunters—were furnished with a canoe and permitted to resume their voyage. They started above the Falls of St. Anthony, and during the sultry heats of July, paddled down the stream. Pausing in their course, they joined a band of Sioux who were engaged in a grand hunt along the borders of the Mississippi. Here he fell in with Du Luht, with four well-armed Frenchmen, and the whole party returned to Mille Lac. Autumn arrived, they took leave of their allies, descended the Mississippi to the mouth of the Wisconsin, and ascended that stream, crossing over to Green Bay. Thus to Father Hennepin is to be ascribed the discovery of the upper portion of the Mississippi Valley.

On the 2d of March, 1680, La Salle, in order to obtain the requisite equipment for his vessel, which was now well under way, started with five attendants for Fort Frontenac, leaving Tonti in command of the fort, garrisoned by only fourteen or fifteen men. They embarked in two canoes, and made their way up the stream amid drifting ice. When they arrived at Peoria Lake, they found it closed, but the crust was too thin to bear the weight of a man, and accordingly they hauled their canoes on sledges around the obstruction to open water; and thus, by the alternate use of sledges and paddles, they at length reached the great Indian village which was still deserted. That remarkable and isolated cliff known to the inhabitants of the Upper Illinois Valley as "Starved Rock," arrested La Salle's attention, and he sent word to Tonti, if hard pressed, to take possession and fortify. It is indeed a natural fortress, rising precipitously on three sides above the valley to the height of one hundred and fifty feet, and connected with the general line of the bluffs by a narrow isthmus easily defended against a vastly superior force. This rock, in the light of subsequent events, has become the most interesting historical monument in Illinois.

On the 18th of March, they reached a point below Ottawa, when, secreting their canoe, they struck across the country until they arrived at the Calumet, where they were forced to build a raft in order to cross that stream. Those who know the topographical features of the region can conceive of the difficulties of such a journey at the breaking up of winter—cold nights, the soft and spongy prairie, and the marshes full of water and ice, rendering it impossible to keep the limbs dry. In this way they floundered through to Lake Michigan, whose shore they followed until they reached the fort which La Salle had formerly built at St. Joseph. Here he found two of his men whom he had dispatched to learn tidings of the Griffin. They had made the circuit of the Lakes without learning anything of her fate. Whether she foundered with all on board, or whether she was scuttled by the crew and her contents appropriated, remains a mystery to this day. Many years ago a wreck was found in the sand near Conneaut, which some conjectured may have been the Griffin.

La Salle dispatched the two voyageurs to reinforce Tonti, while he pushed on through the thick-set brush of Lower Michigan. He was dogged by skulking foes, to elude whom required all his artifice. His party finally reached the banks of a stream, probably the Huron, when they constructed a canoe and for a time floated prosperously down its current. Again taking to the forest, they reached the Detroit River. Here La Salle divided his little command. He directed two of his men to build a canoe and proceed to Mackinaw, while he and two others ferried themselves over the river on a raft, and struck through the forest for Lake Erie, which they reached not far from Point Pelee. Here they made another canoe, in which they embarked, and reached on Easter Monday the ship-yard of the Griffin. While La Salle was cheered by meeting several of his men whom he had left there the year before, he was pained to have his worst fears as to the fate of the Griffin confirmed, with the additional information that a store-ship of his, with twenty artizans from France, had been wrecked at the mouth of the St. Lawrence, and that the men, having heard that he was dead, had dispersed.

His followers had become utterly prostrated by the privations and sufferings of this journey, and were accordingly left behind; but La Salle was superior to the occasion, and taking with him three fresh men, he pushed on to Fort Frontenac, where he arrived on the 6th of May, 1680. The journey occupied sixty-five days, along a route a thousand miles in extent, and beset with obstacles which, to an ordinary voyageur, would have been insurmountable. Pausing for a short time at Fort Frontenac, he hastened to Montreal, when, having procured the needed supplies for his Illinois garrison, he returned; but here the news of a misfortune greater than any which had befallen him, awaited his arrival. Tonti, who, as we have seen, had been left in charge of Fort Crevecœur, wrote that, soon after La Salle's departure, nearly all the men deserted, having first destroyed the fort, plundered the magazine, and thrown into the river such goods as they could not carry off. La Salle succeeded in capturing nine of the mutineers, after killing two, as they were returning to the settlements.

On the 10th of August, he recembarked for Illinois by way of Lake Simcoe and the Georgian Bay. Anxious to communicate with Tonti, he left La Forest, his lieutenant, at Mackinaw, with instructions to follow, while he hastened on with twelve men to St. Joseph, which he found had been plundered; but, leaving five men in charge of the heavy stores to await the arrival of La Forest, with the remainder he crossed by the Kankakee portage, and descended the Illinois River. Arrived at the "Starved Rock," which he called the "Rock of St. Louis," he scanned its summit in vain for any evidences of palisades. The Indian town had been swept out of existence, and the desolation of fire was everywhere. The charred poles in many places were crowned with human skulls, and he scared the wolves and birds of prey from their human repast. He searched among the mutilated remains to learn whether Tonti had been involved in this terrible havoc; but he had the satisfaction, if satisfaction it could be called, of finding that in every instance the corpses were Indians. This was the work of the Iroquois; and La Salle, conjecturing that Tonti and those of his followers who had remained faithful were yet alive, resolved to push on and rescue them. He then directed three of his followers to remain; to secrete themselves on an island; to conceal their fire at night, and to secure their stores in a fissure of the rocks; while he, with four men thoroughly armed, proceeded down the river. As they passed on, they met many abandoned camps of the Illinois, and on the opposite bank the camps of the invaders. Arrived at Crevecœur, they

found the fort pillaged, as they had reason to expect, but the vessel on the stocks was entire, except that the Iroquois had contrived to draw out and appropriate many of the iron bolts. Gaining no information of Tonti, he descended the stream to its mouth; and so thorough and all-consuming had been the desolation which had swept through this fair valley, to which the hulk of the population were wont to resort, that in his whole journey he saw not one human being, not one human habitation. As they approached the mouth of the river, on the verge of a meadow to the right, they descried several human figures, apparently motionless, which proved to be the half-consumed bodies of women tied to a stake. Arrived at the mouth, La Salle beheld the broad current of the Mississippi, not turbulent and discolored as after its junction with the Missouri, but clear and placid, rolling on amid a stately forest which approached to the water's edge. It was a sight which for years he had longed to see, and we can well imagine what emotions it awakened in his mind. Here was the great highway which he had sought for years to make available to commerce, and to accomplish which he had undergone toil, dangers and privations, and sunk what would have formed many private fortunes. Leaving a letter for Tonti suspended from a tree stripped of its bark, and at the same time resorting to a pictorial representation of himself and crew seated in a canoe, he rejoined his followers at the desolated village. That night, which was clear, he recorded the appearance in the heavens of the great comet of 1680, but for him it had no superstitious terrors. From this point he retraced his steps to St. Joseph, where he arrived in midwinter, and was gratified to find La Forest, but failed to obtain tidings of Tonti.

The adventures of this faithful lieutenant may be briefly summed up: After the culmination of the mutiny, he was left with three men and two Recollet friars, in the midst of a horde of savages who were by no means well disposed toward his party. In order to disarm their jealousy, he took up his abode among them. Here he remained during the spring and summer of 1680, awaiting the arrival of La Salle; but he came not. Then there burst upon the Illinois, without the least premonition, a storm which rendered desolate their wigwams and for a time expelled them from their hunting grounds. This was the invasion of five hundred Iroquois warriors, the fiercest and most bloodthirsty of all the North American Indians. Near the village of Utica was the great Illinois town, and here were assembled, on the 10th of September, thousands of that tribe, and among them were Tonti, young Boisrodent, and two other men, with the two friars, Membre and Ribourde. Suddenly a Shawnee rushed in with the tidings that he had seen a large band of Iroquois advancing to attack them. All was confusion and excitement. There were less than five hundred warriors to meet the advancing foe, who were armed with guns procured from the English, while the Illinois had less than one hundred pieces to oppose them. The Indians believed that the invasion was instigated by Tonti and his followers, and accordingly they gathered about the little party with menacing gestures, seized his forge and goods, and cast them into the river. The women and children were conveyed to an island down the stream, and a guard of sixty warriors was left to defend them. With the morning came the Iroquois, and as they stole out from the forest-belt of the Vermilion to make the attack, Tonti alone advanced with the wampum belt and received a stab for his hardihood. By declaring that the Illinois were under the protection of the French King, with whom the Iroquois were at peace, and that it was not good policy in them to break it, as such an act would be sure to call down vengeance, he succeeded in arresting the attack. When questioned as to the strength of the enemy, he declared that they were twelve hundred strong with sixty Frenchmen as their allies. This information so far cooled their ardor that they consented to treat. Tonti himself was subjected to many indignities, and it was only through the influence of an Onondaga chief, a friend of La Salle, that he was allowed to depart carrying with him a belt of peace. The Illinois, convinced of the inequality of the strife, fired their dwellings and paddled down the stream to rejoin the women and children; while the Iroquois crossed over and commenced the demolition of everything that was left. Tonti and his companions remained in a hut at the deserted village; but the Iroquois, suspicious of him and convinced that he had deceived them, drove him and his followers from the lodge. They embarked in a leaky canoe and ascended the river, when, after paddling for five leagues, they landed to repair damages and dry their luggage. Here Father Ribourde strolled off, breviary in hand, to indulge an hour in pious meditation. While thus employed, he was surprised by a band of Kickapoos, murdered and scalped. After the good Father was missed, Tonti and his party remained searching for him until noon of the next day, when they resumed their journey. Crossing to Lake Michigan by the Chicago portage, they traversed the western shore of the lake to Green Bay, where they were hospitably received by a Pottawattomie chief, with whom they passed the winter. Had he taken the eastern route, he would have met La Forest and gathered news of La Salle; and, on the other hand, La Salle, returning to St. Joseph and meeting Tonti, would have been relieved of a world of anxiety.

After Tonti left the Indian town, the Iroquois proceeded to wreak their vengeance. They unearthed the slumbering dead; they burned or threw the carcasses to their dogs, and mounted the skulls on poles; and then pursued the Illinois in their retreat down the river, enacting those scenes of which La Salle saw the evidences as, two weeks later, he followed their track.

While passing the winter at St. Joseph, La Salle revolved the scheme of uniting the Western Indians in a common league, and of colonizing them around his fort in the valley of the Illinois. He could furnish them goods in exchange for furs, and the Franciscan friars could minister to their spiritual wants. He would also be in position to explore the Mississippi to its mouth, and make use of that channel to reach with his furs the markets of the world. With these vast projects in view, he opened negotiations with the Miamis in his immediate neighborhood; with the Abenikis and Mohegans, who had been driven out of New England during King Philip's war; with the Shawanoes of the Ohio Valley; and with the Illinois, some of whom had returned to their country. In the prosecution of these schemes, he learned from a band of Outagamies, or Foxes, of the safety of Tonti.

In the spring he dispatched La Forest to Green Bay to communicate with that officer and direct him to await his coming. Toward the end of May, 1681, he proceeded to Mackinaw, where, to his great joy, he met Tonti and the friar Membre, when, without loss of time, they all embarked for Fort Frontenac. He succeeded in appeasing his creditors by parting with a portion of his monopolies, collected his scattered resources, made his will, mustered his men, and again started on his return in canoes heavily laden, and it was late in the season before they were drawn up on the friendly beach of Fort Miami. At this point he completed his plans for the exploration of the Mississippi River to its mouth. He had twenty-three Frenchmen, and out of his new allies, the Mohegans, he selected eighteen "all inured to war." They insisted on taking their women with them, who amounted to ten, besides three children; and thus the expedition consisted of fifty-four persons. It was the dead of winter when they set out. La Salle placed the canoes on sledges, and thus they were conveyed around the head of the lake to Chicago, thence across the portage to the Des Plaines and even to Peoria Lake, where open water was reached. Here the canoes were launched, and La Salle and his party floated down the river as it wound its way through the leafless forests. On the 6th of February, 1682, they reached the Mississippi, which was full of floating ice. After a few days, the navigation became free, and they resumed their journey. They noted a great river coming in on the right, the Missouri, and several days afterward another large river on the left, which was called the Ouabache (Wabash), the original name for the lower portion of the Ohio. On the 24th of February, they encamped near the Third Chickasaw Bluffs, when a portion of the party went out to hunt. One of the men became lost, but after more than a week's search he was found and brought in. On the 13th of March, La Salle fell in with a large party of Arkansas Indians, and between them cordial relations were soon established. As was the custom, several days were passed in festivities.

Under the guidance of two of the Arkansas, Tonti and Membre visited the Tensas tribe, residing a short distance from the western bank of the river, below Grand Gulf, and occupying large square buildings of sunburnt brick and straw, and altogether exhibiting greater evidences of civilization than they had observed among any of the tribes in America. The chief, with much barbaric pomp, condescended to return the courtesy by visiting La Salle, by whom he was courteously received. He also visited the Natchez, the Coroas, and several other tribes, one of which saluted him with a shower of arrows.

On the 6th of April, they arrived where the river divided itself into three wide branches. La Salle took the western, Dautray the eastern, and Tonti the middle branch; and as La Salle glided down the current, he noted the brackish character of the water, snuffed the salt breath of the ocean, and ere long caught a glimpse of the broad expanse of the gulf spread out before him. The party reunited, landed on a dry spot near the mouth of the river, and there, with religious ceremonies, a column was erected and decorated with the arms of France; and upon it was carved this inscription:

LOUIS LE GRAND, ROY DE FRANCE ET DE NAVARRE,
REGNE: LE NEUVIEME AVRIL, 1692.

Thus was the great vision which had formed the subject of his revolving thoughts for many years realized. Thus was a vast accession made to the domain of France; and in compliment to her monarch, the territory embracing the great basin of the Mississippi, with the subordinate basins of the Ohio and Missouri, received the name of Louisiana.

And now La Salle proceeded to retrace his steps, but, arrested at the Chickasaw Bluffs by a dangerous illness, he directed Tonti to hasten to Mackinaw and dispatch the news to Canada. At the end of July, he had so far recovered that he was enabled to resume his journey, and in September he rejoined Tonti at Mackinaw. They then returned to Illinois, when La Salle proceeded to fortify "Starved Rock"—a project entertained by him the first time his eye caught sight of that remarkable natural fortress. The forest which crowned the summit was cut away, storehouses and dwellings were erected, and a line of palisades was stretched across the isthmus. The fort received the name of St. Louis. At the base of the cliff he gathered about him the Indian inhabitants, who were sheltered in log cabins and bark lodges. The resident aboriginal inhabitants in the region amounted to about four thousand warriors or twenty thousand souls.

Meanwhile Frontenac, the Governor of Canada, had been recalled and La Barre had been substituted, who was hostile to La Salle. He not only detained his messengers with supplies of goods for his infant colony, but wrote to the French minister that his discovery was fictitious, and told the Iroquois that they were at liberty to plunder and kill him. He went so far even as to take possession of Fort Frontenac, and dispatched De Baugis, a French officer, to assume command of Fort St. Louis. La Salle was summoned to Quebec, to which place he repaired. From this point he again proceeded to the French court, where, by his representations, he was soon restored to favor. He gained the ear of the Colonial minister and impressed him with the vastness and grandeur of his designs. He was furnished with means for establishing a fort and colony at the mouth of the Mississippi, and the acts of La Barre in taking possession of the forts were annulled. Four vessels were provided, and a colony made up of soldiers, mechanics and laborers was gathered, and not less than four spiritual guides were added, including La Salle's brother, Cavalier.

The command of the expedition, so far as related to sailing directions, was unfortunately confided to Beaujeau, a martinet, whose subsequent dissensions with La Salle were the cause of bringing disaster upon every member of the colony. The ships sailed August 1, 1684, and after a pause at one of the West India islands, where La Salle was attacked by a violent fever, they at length entered the Gulf of Mexico, and on the 28th of December, land was descried. They had already passed the mouth of the Mississippi, but, not knowing its longitude, supposed that it was still to the westward. A landing was finally effected on the Texas coast, not far south of Matagorda Bay. La Salle, in discussing their position with Beaujeau, insisted that they had passed the mouth, and requested him to turn back and search for it; but Beaujeau alleged that he was short of provisions and must immediately return to France. In his explorations, he discovered a broad, deep river, which he unfortunately mistook for the western mouth of the Mississippi, and thinking that he could retrace his course along the coast in canoes, he consented to the departure of the refractory commander. The "Amiable," their store-ship, in attempting to approach the shore, struck a reef and went to pieces, and only a small portion of her cargo was saved. Thus at the very outset the little colony was crippled past recovery. La Salle commenced a fort and buildings for the shelter of his men, but before midsummer thirty of them had fallen victims to the climate. On the 1st of November, 1685, he started on a trip of discovery, leaving Joutel in command of the fort, but it was

not until March that he returned. He had wandered through the territory of various hostile tribes until at length he came to a large river which he mistook at first for the Mississippi. He then detached a party of men to proceed to the coast to look for the "Belle," a small vessel which had been given him by the King of France, and on which he relied to transport the colonists to the mouth of the Mississippi so soon as it should be found; but the men returned, and with downcast looks informed him that nothing could be learned of her. It subsequently appeared that she was wrecked in attempting to approach the fort, and all perished except eight men. The loss was incalculable, and the only avenue through which succor could arrive was from Canada, by the route which he had formerly traveled. La Salle embraced the desperate resolution; and his brother Cavalier, his nephew Moranget, and twenty others volunteered to accompany him; and on the 22d of April, 1686, they issued out of the fort and took their way across the prairie. On the 17th of October, much to the surprise of Joutel, La Salle reappeared at the fort, with eight men out of twenty. Four had deserted, one had been lost, one had been devoured by an alligator, and the rest, having given out, had probably died in their attempts to regain the fort. The party struck what is called the Brazos, probably, which they crossed with difficulty, and then became involved in a cane-brake where they had to hew their way. They next reached the Cenis Indians near the Trinity River, by whom they were hospitably entertained. La Salle and his nephew were attacked by a fever which detained the party nearly two months, and as their stock of ammunition was nearly exhausted and his party greatly diminished by desertion, there seemed no alternative but to return to the fort. The Cenis had horses originally derived from the Spanish, and La Salle procured five, which he employed in packing and which greatly aided him in his journey.

After a brief respite, La Salle resolved to renew the attempt, and made his disposition of men as follows: Joutel and his brother were to proceed to Quebec and thence to France to solicit succor; Barbier to take command of the fort; while La Salle himself would pause in Illinois. The entire party consisted of twenty men. It was the 7th of January, 1687, when they left the fort. It was a sad parting, and many had a foreboding that they would never meet again. Among the party were Duhaupt, a man well-descended; Liotot, a surgeon; and Heins, a German and an ex-buccaneer. For several days they toiled on, crossing rivers and gullies, and over a landscape diversified by grassy plains and forest belts, and had reached near a point formerly attained by La Salle, and where he had a *cache* of Indian corn. He directed Duhaut, Liotot, Heins and a few others to proceed thither and secure the contents. Having reached the spot, they found the corn spoiled; but in returning to camp they shot two buffaloes. Here they paused, and sent word to La Salle to furnish horses to carry the meat. Moranget, his nephew, was sent out with the horses, and a dispute arising between him and Duhaut as to the disposition of the meat, the latter had a consultation with the disaffected of the party, who resolved to dispatch all those in La Salle's interests. Night stole on, and as Moranget, Saget and Nika (a faithful Mohegan hunter who had accompanied La Salle in nearly all his wanderings) became wrapped in deep sleep, Liotot with an axe dealt each a fatal blow, while Duhaut and Heins stood with cocked guns to shoot down any victim who might not be killed outright. For the security of the assassins, it was necessary now that La Salle should die. It would seem that after watching two days for the return of Moranget, he started in search of him, taking the friar Douay and two Indians with him. As he approached Duhaut's camp, he fired off his pistols in order to attract the attention of any of his followers who might be within hearing. The sound aroused the conspirators, who rightly conjectured that La Salle was near. Duhaut and Liotot crouched in the grass, while L'Archeveque, the servant of the former, stood forth on the bank of the stream. La Salle, beholding him, inquired for Moranget. The man replied that he was along the river. La Salle rebuked him for his insolence, when he became more disrespectful, retreating meanwhile toward the ambuscade. As La Salle advanced to chastise him, a shot was fired, and then almost instantly another, and La Salle, pierced through the brain, dropped dead. "There thou liest, great Bashaw! There thou liest!" (Te voila, grand Bacha, te voila) exclaimed Liotot, with mockery, as he advanced. The corpse was stripped of its clothing and left a prey to the wolves and buzzards.

Thus fell, on the 19th of March, 1687, not far from the banks of the Trinity, Robert Cavalier de La Salle, one of the grandest characters that ever figured in American history; a man capable of originating the vastest schemes, and endowed with a will and judgment capable of carrying them to successful results. Had ample facilities been placed by the King of France at his disposal, the result of the colonization of this continent might have been far different from what we now behold—might have been different even, if he had not fallen by the assassins' hands.

Duhaut was now in a position to exact obedience from those who had remained faithful to La Salle. There were left Joutel, the two Cavaliers, brother and nephew, and Douay the friar. But dissensions soon arose among the conspirators as to the division of the spoils, and Hiens, who had been joined by Ruter, a renegade Frenchman, demanded a portion, which was refused; whereupon, addressing Duhaut, he exclaimed, "You are a wretch. You killed my master," and at the same time drawing a pistol, he shot him dead, and at the same time Ruter shot down Liotot, who lingered long enough to confess, when his brains were blown out with a pistol shot.

Heins remained among the Cenis Indians, while Joutel and his party struck across the country for the mouth of the Arkansas River, which, after a journey of two months, they succeeded in reaching. Having been ferried across, they were surprised to meet Contre and De Launay, two of Tonti's followers. An explanation soon ensued. Tonti, having been reinstated at Fort St. Louis, on the Illinois, no sooner heard of La Salle's landing, and the misfortunes that had ensued, than he resolved to go to his succor. Accordingly, gathering together twenty-five Frenchmen and five Indians, on the 13th of February, 1686, he left the fort and descended the Mississippi to its mouth, and dispatched canoes along the shore on either side for thirty leagues, without being able to gain a trace of his commander. He then ascended the stream as high as the Arkansas, where he left six of his men, whom Joutel was so fortunate as to meet. The log cabins to the toil-worn wanderers were a paradise, and corn bread, buffalo meat and watermelons were furnished in profusion. They tarried here until August, when, procuring guides, they descended the Arkansas to its mouth, and turned their course up the current of the great river, but it was not until the 14th of September that they arrived at "Starved Rock," where they were kindly received by Bellefontaine—Tonti being absent fighting the Iroquois. Cavalier carefully concealed the death of his brother, lest he should lose some advantages as his representative, alleging that when he parted with him he was in good health, which was literally true. Allouez, the Jesuit, who from the first had looked with much disfavor on La Salle's schemes, as they interfered with the plans of his order for christianizing the Indians, was at the fort prostrated by disease, and evinced great alarm when informed that he was yet alive and on his way to Illinois. Tonti returned in October, when the same tale of deception was practiced on him. The party, the next spring, proceeded to Quebec, and the following fall they embarked for France, where for the first time they disclosed their terrible secret.

It was not until the following spring that Tonti heard of the death of his chief, when, with a crew which occupied a single pirogue, he descended the river with a view of affording relief to the little colony abandoned on the Texas coast. Reaching the Indian villages on the Red River, he inquired for Heins, when he learned that he was at a village eighty leagues distant. He was preparing to proceed thither when the voyageurs refused to follow, and all but two abandoned him. Reaching the village, he could at first learn nothing of Heins, but he finally extorted from the women the confession that he had been put to death. Thus, swift vengeance overtook all but one of La Salle's murderers.

Tonti, with no guides, and but two men remaining, with the loss of his ammunition, and in a country flooded by water, was reluctantly compelled to wend his way back to Illinois. And here we take leave of this noble man, whose intercourse with La Salle was characterized by candor and self-sacrificing devotion, while the conduct of most of those around him, even his own brother's, was marked by deceit, and even flagrant treachery. The little colony left on the Texas coast fell victims of the savage butchery of the Indians.*

* In the compilation of this portion of the early history of Illinois, I freely express my acknowledgments to Francis Parkman for his admirable volume, "The Discovery of the Great West," 1869—a work of great research, and one which corrects many mistakes into which Bancroft has fallen, in the absence of documents since recovered, when treating of this period.

After the death of La Salle, the French continued to maintain their occupancy of Illinois. As early as 1720, they had a chain of forts extending from Canada to the mouth of the Mississippi, of which Fort Chartres was a connecting link. That fort long since became dilapidated, and its foundations were undermined in one of the inundations of the Mississippi, so that at this day only a portion of its walls can be traced. Its site was about sixteen miles above Kaskaskia, in what is known as the "American Bottom."

Kaskaskia is the oldest town in the valley of the Upper Mississippi, and was probably founded as far back as 1683, and Cahokia, nearly opposite St. Louis, was another prominent point.

The French did little toward subduing the country and bringing it under cultivation. Separated from the rest of the world, they intermarried with the Indians with whom they assimilated, and were content to lead an easy, listless life.

By the treaty of Fontainbleau (1762), all of the vast territory east of the Mississippi, except the island of New Orleans, was yielded to the British, while the territory west of the river, including New Orleans, was, in consideration of her losses, ceded to Spain. In 1765, Captain Sterling, a British officer, was sent out to take possession of the country, and exact allegiance from its inhabitants.

After this cession of the region, and whilst preparations were making to occupy it, the Indians became restless, and saw that they must either expel the invaders or forever abandon their hunting grounds. In Pontiac, an Ottawa chief, born near Detroit, and who, as an ally of the French, had seen much service, they found a proper leader. He organized one of the most formidable combinations that the English on this continent were ever called upon to encounter. Having embraced in the league all the tribes from the Lakes to the Carolinas, and from the Mississippi to the Alleghanies, he conceived the idea of attacking simultaneously all the English forts throughout the West, stretching from Mackinaw to Cumberland, and numbering not less than sixteen. He assigned particular tribes to perform a particular work, and on the appointed day the assault was made, and all but three of the forts succumbed. Pontiac himself led the assault on Fort Detroit, but, his scheme having been divulged by a squaw the night previous, was unsuccessful.

Dispirited at the partial failure of his designs, Pontiac retired to the banks of the Mississippi in the vicinity of Cahokia, and here he was assassinated by an Indian of the Peoria tribe—an act said to have been prompted by the English, who took this method to get rid of a most formidable adversary. Tradition has it that his remains repose near that now deserted village. The murder of Pontiac so enraged the northern tribes that they wreaked fearful vengeance on those of Illinois, almost exterminating them.

In 1765, Colonel George Croghan was sent West as a commissioner to conciliate the Indians. He descended the Ohio as far as Shawneetown, and thence proceeded to Vincennes, when, after pausing a few days, he ascended the Wabash two hundred and ten miles to Ouiatenon—or Weastown, as it was called by the Americans—and thence crossed over to Detroit.

Croghan, in his journal, records that "on the south side of the Ouahache (Wabash, probably below Covington) runs a high bank in which are several fine coal mines." This is earlier than any notice we have of the existence of bituminous or anthracite coal in Pennsylvania; but the first notice of the existence of this combustible in North America is by Father Hennepin, in 1679, who indicated a "coal mine" on his map above Fort Crevecœur, and recorded in his journal that "there are mines of coal, slate and iron." (Vide Taylor, Statistics of Coal, p. 21.) Thus, then, it is a curious historical fact, that the coal seams of the Illinois and Wabash Valleys should have been observed before those of the Atlantic States.

The Declaration of Independence, in 1776, severed our relations with the mother country, and Virginia claimed jurisdiction over this territory as a part of her domain. The French, occupying the posts along the Mississippi, had remained neutral or ill-disposed, during the progress of our Revolutionary struggle, and it was deemed proper that they should be compelled to acknowledge the sovereignty of the United States. Accordingly, in the summer of 1778, George Rogers Clark, a backwoodsman of Kentucky, with two hundred men enlisted for three months, was dispatched to that region. This expedition was set on foot by the Governor and Council of Virginia, and was among the most memorable of the war. Embarking with

his command at Pittsburgh, he descended the Ohio to within forty miles of its mouth, where, concealing his boats, he marched across the country to Kaskaskia. The inhabitants, taken by surprise, surrendered at once, and those occupying Forts Chartres and Cahokia, posts further up the river, followed their example. With the assurance that they would be protected in their property and in the exercise of their faith, they took the oath of allegiance to the constituted authorities. In October of that year, the Assembly of Virginia erected all of the territory north of the Ohio River into the County of Illinois. In 1783, that State passed an act authorizing the cession to the United States of this territory, and during the subsequent year the deed was executed.

On the 11th of June, 1787, Congress, sitting at New York, passed "An Ordinance for the Government of the Territory of the United States northwest of the Ohio," a most important measure, inasmuch as it forever excluded slavery from this vast domain.

On the 30th of December, 1788, the Assembly of Virginia passed an act authorizing a division of the Northwestern Territory into Republican States, and August 7, 1789, Congress passed an act for its government. The year previously, a colony, gathered principally in Massachusetts, under the guidance of Rufus Putnam, had made a lodgment at Marietta, on the Ohio; and this was the first organized settlement of Anglo-Saxon origin in this territory.

A few Americans, however, had straggled into the French villages on the Mississippi. Some of the men who had accompanied Clark's expedition remained in the country, and when Virginia found it difficult to maintain a garrison at this distant outpost, the men were quartered on the French residents, but ultimately were compelled to shift for themselves.

Prior to the year 1788, there were about forty-five improvements made by Americans, which entitled each owner to four hundred acres of land, under the act of Congress passed in 1791. As early as 1781, a little band of five individuals (James Moore, Shadrach Bond, Robert Kidd, Larkin Rutherford and James Garrison), then residing in Maryland, taking with them their women and children, crossed the Alleghanies, descended the Ohio to its mouth, and ascended the Mississippi as far as Kaskaskia. Here they separated; the first three settled on the American Bottom, while the other two resorted to Bellefontaine. The whole number of Americans, in 1791, capable of bearing arms, amounted to sixty-five. A settlement called "New Design," about four miles south of Bellefontaine, was made as early as 1782. It was on a bluff overlooking both the Mississippi and Kaskaskia; but no traces of it now exist.

Arthur St. Clair, who, in 1788, had been appointed Governor of the new Territory, proceeded to Marietta, where he organized a government. It was not until 1790 that he proceeded to Kaskaskia and organized that region into a county and applied to it the name of St. Clair. Thus, then, the people of Illinois, for the first time, were brought under a civil jurisdiction. The first Territorial Legislature met at Cincinnati, September, 1799, when William Henry Harrison was elected a Delegate to Congress.

On the 7th of May, 1800, Congress passed an act dividing the Territory into two separate governments, at which time the population of Illinois numbered about 3,000 souls, for the most part of French extraction, and restricted to the southern part of the State. In 1809, a Territorial Government was erected out of Illinois. In 1812, a Legislature was convened, and a Delegate to Congress was chosen. On the 18th of April, 1818, an act of Congress was passed authorizing the formation of a State government, and on the 18th of December following, Illinois was received as the twenty-second State into the Union.

At the time of the adoption of the ordinance, the government, by treaties with the Six Nations, the Wyandots, the Delawares and the Shawnees, had extinguished the Indian title along the northern bank of the Ohio for a considerable distance inland, and as far west as the Wabash, embracing an area of 17,000,000 acres, and emigration at once began to flow in through the channel of the Ohio River, and from the bordering States of Virginia and Kentucky.

The region immediately west of Lake Michigan, and comprehending Northern Illinois, was not open to settlement until the close of the Black Hawk War, in 1832. Government, however, as far back as 1804, had established a military post at Fort Dearborn, now Chicago, and garrisoned it with one company of infantry. For years the intercourse between the occupants of the fort and the Indians had been amicable, but on the declaration of war, in 1812, they gathered about in great numbers, and showed evident signs of hostility. Capt. Heald, then in command, foreseeing that his supplies might be cut off, and availing himself of discretionary orders sent to him by the War Department, resolved to retreat with his command to Detroit, about three hundred miles distant. He concluded a negotiation with the Indians by which it was agreed that he might march out with his little command, numbering about ninety, unmolested, leaving to them the provisions and munitions in the fort. Capt. Heald and his command had not proceeded more than two miles along the lake shore when they were ambuscaded, and only two or three of the little band escaped massacre.

In 1816, the fort was rebuilt and garrisoned by two companies of infantry. The bones of those who had been massacred four years before were found bleaching on the prairie, and with pious care were collected and interred.

At that time, the central and northern portions of the State were occupied by the Chippewas, Ottawas and Pottawattomies of the Illinois and Milwaukee. An annuity of $1,000 for twelve years, from 1816, was given them in consideration of the cession of a tract twenty miles wide, including Chicago, and extending south and west to the Kankakee and Fox rivers. In 1818, another treaty was negotiated with the Delawares, by which still greater cessions were made, and by which the Indians agreed to remove west of the Mississippi.

Lead was first discovered in the region of Dubuque as early as 1780, and in 1788, Dubuque, an Indian trader, obtained from the Indians a grant of land extending for seven leagues along the river bank, and three leagues inland. This grant was recognized by the Spanish Government, but was not confirmed by our own. Dubuque at once commenced mining operations, and in 1805, informed Lieut. Pike, who visited the region while engaged in one of his exploring expeditions, that he was raising from 20,000 to 40,000 pounds of lead annually. Here he remained mining and trading with the Indians until the time of his death, which occurred in 1810. About 1820, population began to flock into this region, attracted by the rich deposits of lead, and in 1826, Galena was founded. As early as 1827, adventurers had swarmed over nearly all the territory now forming the productive lead region.

Since 1832, Chicago has been the great highway through which has flowed a vast tide of immigration to people Northern Illinois and the extreme Northwest; nor does that tide exhibit any signs of ebbing. In all history, there is not such an instance of the increase of population, and of the rapid development of material wealth, as is afforded by this region. As late as 1837, flour was shipped from Ohio, to supply the domestic wants of the city; and in 1839, the first shipment of wheat, amounting only to 1,678 bushels, was sent from this port, which now annually ships more than 80,000,000 bushels of cereals.

Space will not permit us to treat of the civil and political history of Illinois, since she fairly became incorporated into the Union. Suffice it to say, that she has become among the most populous and wealthy in the sisterhood of States.

TABLE,

SHOWING THE INCREASE OF POPULATION AND OF THE NUMBER OF ACRES OF IMPROVED LAND, FROM 1810 TO 1870.

	1810.	1820.	1830.	1840.	1850.	1860.	1870.
Population	12,282	55,162	157,445	476,183	851,470	1,711,951	2,539,891
Improved Land	72,692	325,272	931,860	2,818,373	6,039,545	13,066,874	19,329,952

No census was taken in 1875, but the population was estimated to be 2,950,000.

TABLE,

SHOWING THE INCREASE IN SOME OF THE PRODUCTS OF AGRICULTURE FOR TEN YEARS, ENDING IN 1870.

Years.	Wheat.	Corn.	Oats.	Barley.	Swine.	Cattle.
1860	24,159,500	115,296,779	15,336,672	1,175,651	2,279,722	1,508,581
1870	30,128,405	129,921,395	42,780,851	2,480,400	2,763,843	1,715,586

In the amount of agricultural products, Illinois is first in the Union; and in population it is the third.

TOPOGRAPHY.

FURNISHED BY R. A. CAMPBELL.

AREA AND GEOGRAPHICAL POSITION.—This State lies between the parallels of 37° and 42° 30′ north latitude, and between 10° 30′ and 14° of the longitude west of Washington. The extreme length of the State is about 370 miles, and the extreme breadth, 220 miles; the area in square miles is 55,531.

FACE OF THE COUNTRY.—Illinois presents few scenes of rugged grandeur, but rather the quiet beauty of rounded outlines of surface, clothed with grassy plains or clumps of trees, often arranged in park-like order. At many points, where the streams, as on the Upper Mississippi, have cut channels two and three hundred feet deep through the nearly horizontal strata, we find precipitous scarps, but for the most part the fundamental rocks are concealed by a thick covering of detrital materials. There is not a mountain chain within its borders, and its hills are the result of unequal denudation during the Drift epoch. The mean elevation of the country is about 600 feet above the ocean. Adopting low water at Cairo as the greatest depression in the State (290 feet above the ocean), the culminating point intersected by the railroad surveys (Scales Mound on the Illinois Central Railroad, near the southern boundary of Wisconsin) is about 800 feet in height, while in the immediate vicinity are points 100 feet higher. The altitude of Lake Michigan is 583 feet above the ocean. The general slope of the country, as indicated by the streams, is to the southwest. This uniformity, however, is interrupted by a chain of hills in the latitude of Jonesboro, in the southern part of the State, which rise to the height of about 500 feet, by which the waters of the Mississippi, in flood, through the channels of the Big Muddy and the Cash Rivers, intermingle with those of the Ohio.

The surface of the southern portion of the State, for the distance of sixty miles north of Cairo, is covered with a luxuriant forest growth of various species of the oak, black and white walnut, tulip or white and yellow poplar (an excellent lumber tree), ash, elm, sugar maple, linden, honey locust, hackberry, cottonwood, sycamore, mulberry, pecan, sassafras, persimmon, and, in the immediate valley of the Ohio, is seen, for the first time, that southern type, the cypress. The undergrowth consists of the pawpaw, buckeye, redbud, sumac, wild plum, crab apple, grape, hazel, dogwood, spice bush, etc.

The immediate valleys of all the streams in the Central and Northern portions of the State are well wooded, and occasionally there are to be seen isolated copses or groves on the open prairie; but the trees do not exhibit that thrifty growth characteristic of the forests in the Ohio Valley. While, in the immediate valleys of the Ohio and Mississippi, a forest-covered surface is the general rule, in the central and northern portions of the State it is the exception. There, the eye ranges over boundless plains of waving grass, which stretch out like a hemisphere, and the line of the distant horizon settles down, as it were, upon the waves of a petrified ocean.

The absence of a forest growth over nearly two-thirds of the State is no detriment to its development, since beneath the surface, at accessible depths, are stored inexhaustible supplies of fossil fuel, and the borders of the Upper Lakes are fringed with forests of pine affording the best quality of lumber, which can be delivered in the Chicago market at comparatively cheap rates. The soil which sustains these pine forests contains only three or four per cent. of organic matter, and is unfitted for agriculture; while the prairie soil contains organic matter sufficient for fifty successive crops; and hence, so far as the material interests of the State are concerned, it is better that she draw her supplies of lumber from these sources, than to set apart for tree culture a portion of her soil already prepared for the plow.

ORIGIN OF THE PRAIRIES.—They are due, not to the mechanical texture or chemical composition of the soil, but to the unequal distribution of moisture. They are the first phase in a gradation between the densely wooded belt, where the moisture is equally distributed, and the inhospitable desert, where it is almost wholly withheld. The excess of moisture which is precipitated on the plains during the spring and summer months, and the consequent deficiency which ensues during the fall and winter months, are conditions not favorable to the growth of trees. Leaving the thickly wooded crests of the Alleghanies, and traveling westward to the base of the Rocky Mountains, the observer will witness the gradual disappearance of those

noble forms of arborescent vegetation which are dependent for their growth on an abundant and equable supply of moisture, and their final replacement by other forms, like the cactus and artemisia, which flourish where the moisture is almost wholly withheld.

RIVERS.—For about two-thirds of the distance, the State is bounded by navigable waters, and is nearly bisected in a northeasterly and southwesterly direction by the Illinois River, which is navigable for 220 miles Lake Michigan, for sixty miles, skirts the northeastern boundary of the State, which is thus brought in intimate commercial relations with the entire valley of the St. Lawrence. The Wabash, the largest affluent of the Ohio on its northern slope, forms the southeastern boundary for about 120 miles; its southern boundary is washed by the Ohio for a distance of more than 130 miles; and its entire western boundary, more than 550 miles in extent, is washed by the noble Mississippi. Thus the State has a natural internal navigation of more than 1,000 miles in length, making it a connecting link between the two great valleys of North America. Illinois, then, apart from the fertility of its soil and the salubrity of its climate, occupies a commanding position in the union of the States.

Of the subordinate streams, may be mentioned the Des Plaines and Kankakee, whose union forms the Illinois River; Rock River, and the Kaskaskia or Okaw, the tributary to the Mississippi; and the Embarrass, Little Wabash and the Saline, tributary to the Wabash River.

CANALS.—The Illinois & Michigan Canal is a part of a series of internal improvements projected by the State in 1836, and the only one which was carried to completion. It is 100 miles in length, and connects the waters of Lake Michigan with those of the Illinois River, at La Salle. Its original dimensions were sixty feet wide at the top, and six feet deep.

A project has been matured, which has twice received the sanction of the House of Representatives of the United States, to enlarge the present canal to one hundred and sixty feet in width at the surface, and deepen the excavation at the summit, and at the same time to slackwater the Illinois River, so that the largest class of boats arriving at St. Louis can pass to Lake Michigan. The whole amount of lockage from the Mississippi to Lake Michigan would be 170 feet, the distance being 320 miles.

The route, for the most part, pursues the ancient channel through which Lake Michigan formerly discharged a portion of its waters into the Mississippi. The water-shed between the two river systems is but eight feet in height.

Such a canal would confer inestimable benefits on the community of both the East and the West, linking together, by a cheap and expeditious water communication, the two great valleys of North America.

RAILROADS.—Illinois has a railway system reaching every considerable commercial point within its limits. The report of the Railway and Warehouse Commissioners for 1874 shows the main lines and branches to be 6,735 miles, not to mention the proportion in Illinois of 610 miles of double track, and 1,806 miles of sidings belonging to roads centering here. The detailed list is as follows:

Cairo & St. Louis	90
Cairo & Vincennes	149
Carbondale & Shawneetown	17
Chicago & Alton	548
Chicago, Burlington & Quincy	778
Chicago, Danville & Vincennes	115
Chicago & Illinois Southern	32
Chicago & Iowa	80
Chicago & Northwestern	490
Chicago, Milwaukee & St. Paul	47
Chicago & Pacific	36
Chicago & Paducah	128
Chicago, Pekin & Southwestern	64
Chicago, Rock Island & Pacific	235
Cincinnati, Lafayette & Chicago	32
Columbus, Chicago & Indiana Central	28
Edwardsville	8
Evansville, Terre Haute & Chicago	6
Gilman, Clinton & Springfield	111
Grand Tower & Carbondale	24
Illinois Central	705
Illinois & St. Louis Railroad and Coal Co.	18
Indiana & Illinois Central	76
Indianapolis, Bloomington & Western	263
Indianapolis & St. Louis	185
Iron Mountain, Chester & Eastern	42
Lake Shore & Michigan Southern	14
Louisville, New Albany & St. Louis	18
Michigan Central	36
Ohio & Mississippi	147
Paris & Danville	34
Paris & Decatur	90
Peoria, Pekin & Jacksonville	83
Peoria & Rock Island	91
Pittsburgh, Fort Wayne & Chicago	15
Quincy, Alton & St. Louis	46
Rockford, Rock Island & St. Louis	293
St. Louis, Alton & Terre Haute	71
St. Louis & Southeastern	131
Springfield & Illinois Southeastern	228
Sycamore & Cortland	5
St. Louis, Vandalia & Terre Haute	158
Toledo, Peoria & Warsaw	230
Toledo, Wabash & Western	386
Hannibal & Naples	50
Lafayette, Bloomington & Mississippi	81
Pekin, Lincoln & Decatur	67
Western Union	144
	6,725

Several of the above lines have since been extended, some new ones have been completed, and others are in process of construction.

AGRICULTURE.

BY M. L. DUNLAP—"RURAL."

REVISED BY B. A. CAMPBELL.

No State in the Union presents to its rural population so many advantages—so much of the crude elements of a nation's wealth as the State of Illinois.

We have no forests to hew down with the patient blow after blow of the woodman's axe—no rocky dykes with upturned edges—no hill sides beyond the reach of the "steel clipper"—no wide, insalubrious marshes that scoff the drainer's art—no sandy plains that do not yield to culture; but every broad acre rich in all the elements of plant growth, and ready to yield an abundant reward to the hand of intelligent labor.

Passing through nearly four hundred miles of latitude, with its southern point resting on the cotton States, and to some extent growing that staple—fanned with the breath of the tropics that has been pressed northward over fields of cotton and sugar-cane, the land of the magnolia and the cypress, to the "grand chain," redolent with the apple, peach, pear, plum and grape—in the very court of *Pomona*, where the goddess smiles amid the hills teeming with the luscious fruits.

Spring first kisses these hills with her balmy breath and then marches through the basin of "Egypt," over the undulating plains of central and northern Illinois—gently rising from the head of the Lower Mississippi three hundred feet above the sea, to eight hundred at the Wisconsin line—a gradation of climate from the soft Italian skies of the fruit hills to the rich pastures and fast flowing rivers that give to the dairy region of the north its most valued gifts.

With a few small exceptions—small only comparatively—the surface soil is prairie-drift, ranging from arenaceous, through the various clay loams to the heavy clays. The exceptions are the ridges of the lead region, where the drift has been swept away, the *Loess* of the river bluffs, the alluvium of the river bottoms, and the beds of Tertiary of the south part of the State. These give great variety of soil adapted to a diversity of agricultural and horticultural products; and taken in connection with the wide range of climate, make up a sum total of advantages for the State in its varied employments of rural labor, that accounts for its rapid progress of development.

We may subdivide the State into three if not four divisions—the northern, central and southern. The fourth would be the *Loess* or belts of river sites along the bluffs of the larger streams.

CORN.—This great staple is grown on every farm, from Villa Ridge to the Wisconsin line, and from the Wabash to the Mississippi, but the corn zone par excellence is embraced in the great plateau of Central Illinois. The "Illinois River Corn" has for years, and will for all time to come, hold the highest position in the market for milling purposes. This is due to the superior quality of the soil along the river, known by geologists as *Loess*, an arenaceous river deposit of ancient date. This is often overlaid by drift from one to ten feet in depth, but so naturally drains the surface soil that corn may be planted as early as desired, without much regard to rainy weather. All farm crops grow remarkably well on this soil without the aid of manure. Unlike other sandy soils, it does not wash, but a perpendicular bank of it will remain perfect for years, as may be seen at Quincy and Alton. Our farmers have not, as yet, fully comprehended the great value of this soil for the garden, the orchard, or the farm.

The great corn region of the State is about one hundred miles wide, running across the State, and extending south to about 39° 30', or where the light, chalky soil of the basin of "Egypt" meets the dark-colored clay-loamy soil of the central counties. It presents field after field of this grain, only broken by pastures and meadows, that only need surface draining to bring them under culture.

It is estimated that, on an average, to grow and market a bushel of corn costs twenty to twenty-two cents, leaving all that it commands over that figure for rent. This accounts for the popularity of this crop among our best cultivators, and yet a far better result might be reached by the use of manure and more thorough culture.

WHEAT.—Winter wheat is but little grown in any part of the State, Madison, Macoupin, Jersey and St. Clair being the largest growers of this grain. It produces good crops in the timber region south of the Big Muddy River, but fruit, tobacco, cotton and castor beans have thrust it aside for the present, and it cuts an unimportant figure where it was formerly the chief staple of export.

For the want of a snow covering, it is liable to winter-killing throughout all the prairie country south of Minnesota. Our open winters are unfavorable to it; but as hedges and shelter-belts increase, it will become more and more popular, and in a few years, with clover, will hold a fixed position in the economy of the farm.

In the north part of the State, spring wheat is a prominent feature on almost every farm, and many millions of bushels are grown annually, while it is also rapidly extending south, and is at this time quite popular in the central part of the State, and in due time will be also grown even in the south part of the State.

In the culture of spring wheat there are two points of paramount importance that must be observed—autumn plowing for preparing the soil, and early seeding immediately on the frost coming out of the surface, and if the season is late, so soon as the surface will allow of the use of the harrow. If muddy, no matter, the spring frosts will soon pulverize the clods. Water must not be allowed to stand on the crops for a single day, for in case the sun should come out, the plants will be apparently scalded and the crop lost. In common with all the cereals, surface draining is not to be neglected.

In point of value, the wheat crop is second on the list, and of great importance to the State, supplying, as it does, one of the sinews of our commercial strength. As an element in a system of rotation with other crops, its value has not been fully appreciated. It is always best following a hoed crop, for those crops act a part of the old summer-fallow, which modern husbandry has made obsolete.

In the south part of the State, the winter wheat ripens the last of May and first of June, and is often followed with a crop of corn the same season.

The chinch bug has proved destructive to late sown spring wheat, and the remedy is in early seeding, as before stated; it is then too far advanced at the time of their attack to be seriously injured.

The rust, which was formerly the great drawback to the culture of this crop, has been much lessened by the same practice of early seeding. The change of climate, occasioned by the exposure of the surface by culture and pasturage, has been in our favor in this respect. By early seeding the crop is matured before the advent of very hot weather, or before the midsummer drouth, or, what is often worse, hot showery weather. A cool season is the best for this crop, while a hot one is better adapted for corn. It is, therefore, desirable to divide these crops, for if one is a partial failure the other is almost sure to be superior. For this reason they should form the basis of a

rotation with clover, grass and the minor crops, as the condition of the soil and the demands of the market may suggest.

Oats.—This crop is grown in all parts of the State, though less in the center than to the north and south. There corn is too much a favorite to easily yield. The average yield and quality both fall below that of the States of the North. A change of seed from the north, once in five years, is very beneficial. Oats follow wheat, barley, flax or hemp in the rotation, and is better on autumn plowed land, but should be well stirred, at the time of seeding, with a sulky cultivator. The seeding must be a little later than that of wheat. Farmers often seed to meadow with this crop, but its heavy growth of foliage make it one of the worst crops for this purpose. On very rich land it is liable to lodge, and is occasionally subject to rust. As a commercial crop, its value is quite secondary.

Barley.—Nothing short of high prices can induce the farmer to grow this crop, though it gives a fair average yield. Its fluctuation in the market, the great care required in harvesting, the want of barns for threshing, and the risk of unfavorable weather, all conspire to make it unpopular, and hence it is not largely grown for shipment, its culture being mostly near the large cities, where it can be wagoned to market. It requires a well drained, rich soil, similar to that of wheat, and should be sown early, and on land plowed in autumn.

Flax.—This is not a favorite crop for general culture. It needs a deep, rich, rather moist soil, and a moist climate suits it best. On well drained river bottoms and sandy loams it is a profitable crop, when both seed and lint are in demand. As manufactures increase this crop will grow in favor. The fluctuations in price of seed and flax straw have had an unfavorable effect on this crop. In a rotation it is nearly equal to a summer fallow for wheat.

Hemp.—This crop was largely grown in the central counties thirty years since, and there is no reason why it may not be grown to as good advantage as in Kentucky or Missouri.

Flax and hemp need two departments of labor to induce their culture—the farmer, who grows the staple, and the home manufacturer, who prepares it for market. Both staples need vats for steeping, and mills for cleaning and preparing the fiber for market. When these conditions are complied with, flax and hemp will be valuable aids to our industries.

Castor Beans.—A large share of the castor oil of commerce is made from beans grown in this State. Until within a few years, the use of this oil was confined to medical prescriptions, but now its use is extending to manufactures and machinery, and the demand constantly increasing, and it gives promise of becoming a profitable crop for the south part of the State. In the tropics it is a perennial shrub, often six to ten inches in diameter, but here it is an annual plant of most luxuriant habit.

Sweet Potatoes.—As far north as 40° the Nansemond and other early varieties of the sweet potato produce fair crops, especially in the more arenaceous soils. They are grown in all parts of the State to some extent, but the northern markets obtain their supplies mainly at Alton, Centralia and points south. The crop is reliable and profitable on suitable soils.

Potatoes.—This crop is only grown for home use, though the northern and central portions would find it a profitable crop to ship south. The early or quick-growing varieties have proved the most desirable; planting very early for the summer supply and the last of June for winter, so as to mature the early crop before the heat of summer, and the late crop during the cool days of autumn. South of 39° 30', under ordinary conditions, the quality of the potato is inferior. Annual supply of seed from the north is desirable. Mulching with straw, prairie hay, leaves and other refuse matter is useful in improving both quantity and quality.

Hay.—Timothy hay is produced in all the State north of the Big Muddy River at a profit, and is one of the great staple values of the State, both for home consumption and for shipment. The crop is always reliable, producing an enormous yield of superior seed. Being free of the seeds of the Canada thistle and other noxious weeds, it is much sought after, and forms an important item of commerce.

The demand for hay in the cotton States has made this a valuable crop for shipping, and, before the war, was one of great importance.

Pasturage.—North of 39° 30' the pasturage is abundant, well adapted to grazing or the dairy. As we go north, the climate is better suited to the latter, and it is there we find cheese factories and butter dairies. A rotation of crops, and a somewhat modified system of culture, will no doubt improve the pasturage of the south part of the State.

White and red clover, timothy, herd grass and Kentucky blue grass are common to the pastures of the north and center, while red clover and blue grass are found at the south.

The Apple.—This fruit is grown in all parts of the State, and we find large commercial orchards scattered through the country, adding to the health and wealth of the people.

The Peach.—This fruit is more chary of its favors. We go south on the Illinois Central to Rantoul, and on the Chicago & Alton Railroad at Funk's Grove to meet a favorable climate for this fruit. This condition of things has only one value, that for home use and the local market, for the Michigan fruit region is its competitor and the winner of the market race.

Madison, Macoupin and Jersey Counties have commercial peach orchards, but Centralia and points south along the Illinois Central Railroad send this fruit to market in great abundance. From the first of August to late in October, this fruit is the chief staple of shipment, and thousands of acres are planted to this queen of the orchard. Insects and errors in culture have made some impression on the profits, but these will be met, and the growing of the peach hold its position as one of the most desirable departments of rural employment. With the exception of

The Blackberry, all the other orchard and garden fruits, including the grape, do well in all parts of the State. The blackberry is reliable south of 40° when subjected to severe cutting back in summer.

At Alton we have the base of a wine region that extends north to 40° 30' along the Mississippi and Illinois Rivers. Throughout the corn zone, before mentioned, the grape is remarkably healthy and productive. Our American grapes will not flourish under the European mode of vine-dressing; and the new system now being adopted is bringing this fruit within the reach of all. When we divest ourselves of the grape literature of the books, and treat our grapes in a simple and rational manner, this fruit will be found in every garden in the State.

We are often asked why this State is incapable of producing crops common to the Atlantic slope, four to five degrees of latitude farther north than it is there possible to grow them. The answer is simple, and the result constant. The trade winds that blow eastward for six months along the equator are stopped by the Andes, and forced northwestwardly into the Gulf of Mexico, a portion is deflected along the Gulf Stream, and the remainder is forced up the Valley of the Mississippi, where it is spread out, fan-shaped, following the river groves and forest belts until it is lost, by mingling with the cool winds of the north. When the trade winds are withdrawn, the north winds supply the place, and we have a winter climate corresponding to the latitude. We have a normal winter, but from our position in the pathway of the trade winds as deflected north, we have a modification of summer that extends the spring and autumn, giving us a short winter, subject to sudden waves of cold. Practically we grow our crops in a climate of a latitude several degrees south of us, and winter them *at home*. This accounts for many peculiarities of our crops, and, when well understood and acted upon, will be found of great value to all of the varied industries of the State.

CLIMATOLOGY.

The State of Illinois, extending, as it does, through nearly six degrees of latitude, affords as great a diversity of climate, both in reference to the amount of rain-fall and the range of temperature, as is observed on the Atlantic coast in the intermediate space between Boston and Norfolk. The map on which these varying conditions are shown was prepared by Mr. Lorin Blodget, the value of whose labors in this field is recognized by every scientific man.

Rain-fall.—In comparing the East and the West in respect to the annual amount of rain, we find this difference: That while in the former region it is pretty equally distributed over the four seasons, in the latter it is unequally distributed; spring and summer being the wet season, and fall and winter the dry season. This will be apparent when we contrast the rain-fall at three stations occupying about the same latitude, but extending through nearly twenty degrees of longitude.

	Spring.	Summer.	Autumn.	Winter.	Year.
Washington	10.45	10.82	10.16	11.07	41.20
St. Louis	12.30	14.14	8.04	6.94	42.32
Fort Riley	7.91	7.16	5.58	1.26	21.90

While there is a rapid diminution in the yearly amount of rain as we leave the Mississippi River and penetrate to the Plains, we find that in the latter region, during the growing season, nearly three-fourths of the yearly precipitation takes place. These are conditions highly favorable to the growth of grasses, but detrimental to the growth of trees, and hence it is we have on the seaboard luxuriant forests and in the interior grassy plains. Illinois occupies a geographical position where these great climatic changes begin to manifest themselves, and where the distinctive features of the prairie first become fully apparent.

Meteorological observations have not been made in this State at a sufficient number of points, nor do they extend over a sufficient period of time, to enable us to trace out all the varying conditions of moisture; but this general law is recognized: The greatest yearly precipitation (fifty inches) occurs in the extreme southern part of the State, and it gradually diminishes as we proceed northward, until, in the northern part of the State, the precipitation amounts to only thirty-six inches. But there is another element not to be overlooked. There is a difference between the two sections of ten degrees in the annual temperature, and therefore the amount of water taken up by evaporation is considerably greater in the southern extremity of the State than in the northern. Owing to the paucity of observations, we have to take those at St. Louis as indicative of the climate of the southern part of the State, in the latitude of Alton. As in proceeding westward and northwestward, the amount of precipitation becomes diminished and more unequally distributed over the four seasons, the changes in the vegetation become more marked. Even in Illinois this change is observed, the southern portion of the State being well wooded, while in the central and northern portions, the country stretches out into vast grassy plains.

Illinois is situated in the zone of southwest winds, but observations would indicate that there are abnormal conditions which change their general flow. It is believed that the northeast Trades entering the Gulf of Mexico are deflected in their course by the lofty chain of the Andes, when they become inward breezes on the coast of Texas, southerly winds in the Lower Valley of the Mississippi, and southwesterly as they reach the Upper Valley. It is to this aerial current that we owe our hot and moist summers. The north and northwest winds, which set in with the change of the season, depress the temperature below that of the Atlantic slope, and at the same time are attended with a diminished precipitation

Distribution of Heat.—It would seem that, in the spring, the warm breath of the Gulf flows up the Valley of the Mississippi, communicating to vegetation a quickening power which is sooner felt than on the seaboard. On the other hand, the Arctic winds, during the winter, with no great barrier to arrest their course, flow down toward the Gulf, and depress the lines of temperature below those of places in the same latitude on the seaboard. Thus it may be said that the climate of Illinois is in a more marked degree continental than that of the Atlantic slope. St. Paul, Minnesota, although more than two and one-half degrees further north than Boston, and seven hundred and seventy feet greater in altitude, has a little higher spring and summer temperature than Boston, while its fall and winter temperature is eighteen degrees lower. Lake Michigan undoubtedly modifies the temperature at Chicago, mitigating the summer heats and the winter colds. This is seen in the comparison of the temperature, by seasons, between Chicago and Ottawa or Rock Island. Comparing, therefore, the temperature of Ottawa with that of Boston, the latter being one degree of latitude further north, but five hundred and seventy feet depressed below Ottawa, we find the springs and summers at the former place are about five degrees warmer, while the winters are three degrees and five minutes colder.

With regard to the temperature of the southern part of the State—and here we confess we have not a connected series of observations made at various stations to guide us—it would appear, at all seasons, to be about that of the seaboard regions in corresponding latitudes. St. Louis is a little warmer in the

spring and summer, with about the same fall and winter temperature as Washington. These comparisons will be obvious by reference to the subjoined

TABLE OF TEMPERATURES.

STATIONS.	Spring.	Sum'r.	Aut'm.	Winter	Mean.	Lat	Long.	Alt.
Boston	46.3	69.1	51.6	28.9	48.9	42°20'	71°03'	50
Chicago	44.9	67.3	48.8	25.9	46.7	41 52	87 35	591
Ottawa	50.6	73.7	52.2	24.8	50.5	41 20	88 47	620
Rock Island	50.5	74.1	51.7	21.0	50.3	41 30	90 40	528
St. Paul	45.6	70.6	45.9	16.1	44.6	44 53	93 10	820
St. Louis	56.4	76.3	55.0	35.5	55.4	38 37	90 16	460
Washington	54.2	73.1	55.0	33.9	53.8	38 55	77 01	78

GEOLOGY.

BY A. H. WORTHEN, STATE GEOLOGIST.

But little was known in regard to the geological structure and resources of this State anterior to the organization of the Geological Survey in 1851. Previous to that time, some local examinations had been made along the Ohio and Mississippi Rivers, by Prof. Hall, of New York, and Dr. David Dale Owen, of New Harmony, Indiana; but by far the greater portion of the State remained unexplored.

Before the publication of his final report on the Fourth District of New York, which appeared in 1843, Prof. Hall made a tour through some of the Western States, as far west as St. Louis, for the purpose, as he states, of identifying the rocks and groups of New York with those to which different names had been given by Western geologists. His report on that tour of exploration is given in Chapter XXIII of that volume, and it appears from that that he recognized the limestones outcropping on the northern shore of the Ohio River, in Indiana, below Louisville, and between the mouth of the Wabash and Cairo, in Illinois, as of Lower Carboniferous age, and applied the term "*Subcarboniferous limestone*" to them, as indicating their position below the coal-bearing strata. After leaving the mouth of the Ohio, he says: "After ascending the Mississippi for some distance, the rock again appears. The great valley of the American Bottom is bounded on either side by abrupt cliffs of this (Subcarboniferous) limestone; the river, meandering in its course from side to side, sometimes runs at the base of the perpendicular rock, while the opposite side presents a broad, level bottom-land, covered, for the most part, with luxuriant forests of primeval growth. These cliffs form some of the most picturesque scenery, and, with the small shot towers upon the overhanging margin above, suggest the idea of stupendous castle walls of cyclopean architecture, crowned with the sentinel's towers. Between the point of its first appearance on the Mississippi and its final disappearance near the mouth of Rock River, I examined it at numerous points, and always found a very uniform lithological character, which alone is sufficient to distinguish it from all other rocks, and enable one to identify it with its commencement in Indiana." From what we have quoted, it will be seen that Prof. Hall considered all the limestones exposed along the Mississippi, from the mouth of the Ohio to Rock Island, as identical with the limestones on the Ohio below Louisville, which he termed "Subcarboniferous." It is now well known, however, that the whole paleozoic series from the coal measures to the Trenton limestone is two or three times repeated in the exposures along the bluffs of the Mississippi, between St. Louis and the mouth of the Ohio, and that between St. Louis and Keokuk we have outcrops also of all the formations from the coal measures to the St. Peter's Sandstone, inclusive. Extending his examinations northward to Galena and Dubuque, Prof. Hall included the Devonian limestones of Rock Island and vicinity, in his Subcarboniferous formation, but recognized the magnesian limestone above Rock Island as the equivalent of the "Cliff limestone," of Ohio. The lead-bearing limestone of Galena and Dubuque, however, and the blue limestone below it, were also referred by him to the same formation, the Cliff limestone.

In Dr. David Dale Owen's report on the Geological Survey of Wisconsin, Iowa and Minnesota, published in 1852, he divided the Subcarboniferous limestones into four distinct groups, which are now generally recognized, although the distinctive names he assigned to them have not been retained. He also recognized the limestones of Rock Island as Devonian, and separated the limestones of the Northwest into Upper and Lower Silurian, thus placing them in the horizon to which they properly belong.

The Geological Survey of Illinois was commenced in 1851, under the direction of Dr. J. G. Norwood, of Madison, Indiana, and, in 1857, he published a pamphlet report of about one hundred pages, entitled an "Abstract of a Report on Illinois Coals, and a General Notice of the Coal Fields," accompanied by a small map of the State, on which the general outlines of the coal measures, as well as some of the older formations, were defined. He made no attempt, however, to separate the Lower Carboniferous limestone into groups, but recognized the occurrence of the Conglomerate or "mill-stone grit" between the limestones and the true coal measures. He also recognized the occurrence of the Devonian and Silurian systems in the State, but made no attempt to separate them into distinct groups. He also noted the occurrence of Tertiary beds in the extreme southern portion of the State. This report contains analyses of most of our coals and limestones, as well as fire clays, iron ores and other minerals collected in the prosecution of the survey.

While this work was in charge of Dr. Norwood, the writer was employed, for about three years, as Assistant Geologist in the survey, and during that time worked out with considerable care the subdivisions of the Lower Carboniferous as well as of the Devonian and Silurian systems, as they were developed in that portion of the State in which he was employed. These results were duly placed in the hands of the chief of the survey, but were never published. Subsequently, in 1854, the writer of these remarks engaged in the Iowa survey, then in charge of Prof. Hall, to whom was communicated the results of his investigations in Illinois, and they were published in the report on the Geology of Iowa, which appeared in 1858. In this report, the Chester division of the Lower Carboniferous limestone, under the name of Kaskaskia limestone, was added to the divisions previously made by Dr. Owen, though it is but justice to the latter to say that he recognized this group as distinct from other divisions of the Lower Carboniferous formation, but placed it in the Millstone Grit, as a division of that rather than of the limestone series.

In March, 1858, the writer was commissioned as Geologist in Chief of the Illinois Geological Survey, and, in 1866, Vols. I and 2 of his report were published, and two years later, in 1868, the 3d volume made its appearance. The synopsis of the geology of the State, which is here given, is taken substantially from these volumes. In the first volume of the report, the *Kinderhook group was added to the Lower Carboniferous series, having previously been placed by Prof. Hall, in the Iowa report, in the Devonian system, under the name of Chemung group, on the supposition that it was the western equivalent of the Chemung beds of New York. It is now, however, conceded by all Western geologists, that its true position is at the base of the Lower Carboniferous series throughout the Western States.

The geological structure of Illinois embraces, as has been shown in the volumes already published, a representation more or less complete of the whole paleozoic series of formations, from the Calciferous group of the Lower Silurian, to the top of the coal measures, or the Permo-carboniferous of Meek and Hayden. In addition to these older rocks, we find a limited area covered with Tertiary deposits in the extreme southern portion of the State, representing the northern boundary of the great Tertiary basin of the more southern States; and overspreading these formations, and resting unconformably upon them all, we find beds of more recent age, comprising sands, clays and gravel, of variable thickness, ranging from ten to more than two hundred feet in the aggregate, covering up the older formations everywhere, except among the rivers and smaller streams, where they have been carried away by erosive agencies. These superficial deposits may be divided into Alluvium, Loess and Drift, and constitute the Quaternary system of modern geologists.

SILURIAN SYSTEM—LOWER.

CALCIFEROUS GROUP.—This group comprises the St. Peter's Sandstone, and the Lower Magnesian limestone of Dr. Owen. The latter is only partially exposed in this State, and outcrops only at a single locality in La Salle County, extending for about two miles along the valley of the Illinois River in the vicinity of Utica. The thickness of the strata appearing above the surface here is only about eighty feet, and they consist of alternations of thin bands of Magnesian limestone with layers of Calciferous sandstone, the strata seldom reaching a foot in thickness. Many of the limestone layers possess hydraulic properties, and about the middle of the bed there is about six feet in contiguous strata of good hydraulic rock, from which Mr. James Clark & Son manufacture annually about sixty thousand barrels of cement. Some of the thickest strata are used for building stone, but they are generally too thin to be valuable for this purpose. The entire thickness of this rock below the surface has not been ascertained, but the boring at Ottawa for oil, if correctly reported, would make it about four hundred feet.

The St. Peter's Sandstone, which immediately overlies the Magnesian limestone above described, outcrops in the valley of the Illinois River, forming the main portion of the river bluffs from Utica to a point beyond Ottawa, and, according to the observations of Capt. Freeman, who made the detailed survey of La Salle County, it forms the "bed rock" over most of the two northern ranges of townships in this county. It also outcrops on Rock River, between Grand Detour and Oregon City, and in Calhoun County, on the Mississippi River, it forms a conspicuous bluff, named by the early French navigators "Cap au Gres." Its maximum thickness in this State may be estimated at about two hundred feet. Usually it is too incoherent in its texture to be of any value as a building stone, though at Cap au Gres the lower portion of the mass hardens on exposure by the oxidation of the iron which it contains, forming a perpendicular cliff along its outcrop, and might, probably, be safely used for foundation walls, etc. In the vicinity of Dixon, in Lee County, some of the upper strata appear to be slightly calcareous, and have been used for caps and sills in some of the best buildings in the city, and appears to be a durable stone. Its principal value, however, consists in the inexhaustible supply of the finest sand for the manufacture of glass, which it affords. Several glass factories have already been established in La Salle County, and the business may be increased to any desirable extent. In Missouri this formation has received the name of Saccharoidal Sandstone, from its white, granular and pulverulent character, and has been largely exported to Pittsburgh for the use of the glass factories there. No fossils sufficiently distinct for determination have been found, either in this sandstone or in the magnesian beds below it in this State.

TRENTON GROUP.—This group, which immediately overlies the St. Peter's Sandstone, consists of three divisions. The first, or lowest, is a brown magnesian limestone or dolomite, usually in regular beds or strata, varying from four inches to two feet or more in thickness. In the northern portion of the State, we have not met with this division where it exceeded an aggregate thickness of about twenty feet, but at Cap au Gres, in Calhoun County, where it forms the upper part of the bluff, overlying the St. Peter's Sandstone, it is from sixty to seventy feet in thickness. This is, probably, the "First Magnesian Limestone" of the Missouri reports. At the quarries near Homer, in La Salle County, it abounds in fossils, among which are a large Lituites like the *L. undatus* from the Trenton group in New York, several species of Orthoceras, Machurea, etc.

The middle division of this group consists of light gray compact limestones in the southern and western parts of the State, and of light blue, thin bedded, shaly limestones in the northern portion, except in the vicinity of Galena, where the magnesian beds above described are not developed, and the blue limestones form the lowest portion of the group. The upper division is the well known Galena limestone, the lead-bearing rock of the Northwest, and hence its name, from the galena or sulphuret of lead which it afforded. It may be described as a buff-colored, porous dolomite, sometimes arenaceous and unevenly textured, and when decomposed it gives origin to a ferruginous, sandy clay. It is usually rather evenly bedded, but locally presents a concretionary or brecciated character, and, from its peculiar texture, it weathers very unevenly, and hence the bluffs, when composed of this rock, present a variety of picturesque forms, often imitating the ruined towers and battlements of an ancient castle. All the lead ore obtained from the mines in the vicinity of Galena and Dubuque is derived from this limestone, and occurs in crevices, caverns and horizontal seams, irregularly distributed through the rock. In the

* This name was proposed by Meek and Worthen for this group, in a paper published in the *American Journal of Science*, Vol. xxxii, No. 95, for September, 1861.

middle and upper portions of the limestone, according to the observations of Prof. J. D. Whitney, the ore occurs in vertical crevices, mainly, while the flat sheet, or seam deposits, are confined to the lower part of this limestone, and sometimes extend into the blue beds below. The crevices in which the lead ore is found have, no doubt, been formed originally by the shrinkage of the strata from crystalization, or by some disturbing forces from beneath, and have been gradually enlarged by the decomposition of the exposed surfaces in the original fissure.

The most characteristic fossils of this rock are *Lingula quadrata*, and a large fossil resembling a sunflower, some of which are ten to twelve inches in diameter, called Receptaculites. They belong to the *Foraminifera*, an order of marine organic beings, still lower than the true corals. In addition to these, about forty species of marine shells, corals and crustaceans have been found in the Galena limestone, and for the most part are of the same species with those in the blue limestone below. Among the most remarkable fossil shells of this formation, and of which the Galena limestone has furnished several fine specimens, is a huge *Orthoceras*, that must have been from fifteen to twenty feet in length when living, and from three to four feet in circumference at the largest extremity. They belong to the class *Cephalopoda*, of which the living *Nautilus* may be taken as the type, but, instead of being coiled up like the Nautilus, they were long, straight chambered shells, gradually tapering in size from one extremity to the other. This limestone outcrops over a considerable portion of the region lying between Rock River and the Mississippi, but the productive lead mines are restricted, mainly, to the counties of Jo Daviess and Stephenson.

In Calhoun County, the upper division of the Trenton group is well exposed in the bluffs of the Mississippi, first appearing about three miles below Gilead Post Office, and extending thence, with the lower divisions, down to Cap au Gres. It is here a coarse-grained, yellowish gray limestone, very unevenly textured, and weathers to a cellular or honeycomb-like structure on the exposed surface. It contains no lead ore in this region, so far as is known, or, at least, not enough to be of any economical value. Small fragments are often found in the ravines along its outcrop, but they have, most probably, been transported by drift agencies from some northern locality. All the divisions of the Trenton group afford good building material, and at some points the rock is very fine-grained and evenly textured; being susceptible of a fine polish, it makes a fine and durable marble. Just below Thebes, in Alexander County, there is an exposure of about seventy feet of the upper part of this group, above the river level, consisting, for the most part, of white and light bluish gray limestones, in layers from two to three feet in thickness. It is generally free from silicious or ferruginous matter, can be cut into any desired form, and is susceptible of a high polish, and is well adapted to various uses as an ornamental stone or marble. The same beds have been extensively quarried for many years in the vicinity of Cape Girardeau, in Missouri, and the rock is widely known in the Southwest as the "Cape Girardeau Marble." The entire thickness of this group of rocks is probably not less than seven or eight hundred feet, if we estimate the maximum thickness of the different members, but it probably nowhere measures at a single locality more than 450 or 500 feet.

Cincinnati Group.—This name was first proposed in the Illinois reports to designate a group of rocks that had previously been known under various names, as Hudson River Group, Lorraine Shales, Nashville Group, Blue Limestone, etc. It immediately succeeds the Trenton group in the ascending series, and forms the uppermost member of the Lower Silurian system. It consists usually of argillaceous and sandy shales, which pass locally into sandstones or argillaceous limestones. In the northwestern portion of the State this formation consists mainly of argillaceous shales and magnesian limestones. The prevailing colors of the beds are light blue and drab, weathering to a light ashen gray. At Scales Mound, a few miles northeast of Galena, the grade of the Illinois Central Railroad has cut through the lower forty feet of this group, showing a fine section, and exposing the fossiliferous beds near the base. The fossils consist mainly of about a half dozen species of small marine shells, belonging to the genera *Nucula*, *Cliodophorus*, *Plurotomaria*, *Bellerophon* and *Orthis*. A small *Orthoceras* (*O. gregaria* of Hall) is also found here, but not as abundant as in the same beds in Iowa, where they are crowded together in some of the strata as thick as they can lie. In the vicinity of Savanna, in Carroll County, the argillaceous shales of this group are filled with fossil shells in the most perfect state of preservation, and mostly adhering to thin plates of limestone that are intercalated in the shale. The most common species found here are *Ortnis occidentalis*, *O. Bella-rugosa*, *Strophomena plan-umbona*, *S. unicostata*, *Leptaena sericea*, &c., associated with very perfect specimens of a fossil coral known as *Monticulipora petropolitana*. A fine Trilobite belonging to the genus *Asaphus* is also found at this locality. At Oswego, in Kendall County, the upper part of this group consists of unevenly bedded, dark bluish gray limestone, with shaly partings. This locality has afforded two species of *Lituites*, and three or four species of *Encrinites*, which have been found very perfectly preserved in the shaly layers. At Wilmington, in Will County, and near Sterling, in Whiteside County, these beds are also exposed, and are filled with the characteristic fossils of this formation. In the southern portion of the State, this group is found well exposed in the vicinity of Thebes, in Alexander County, where it consists of about thirty feet of sandstone at the base, which is overlaid by about seventy feet or more of shale, mostly arenaceous, and this succeeded by about forty feet of compact, dark blue, argillaceous limestone, with shaley partings. Fragments of *Trilobites*, belonging to the genus *Asaphus*, are quite abundant here, and the limestones at Orchard Creek, two miles below Thebes, have afforded two or more species of *Glyptocrinus*, a fine species of *Conularia*, and two species of *Tentaculites*. The shale beds have afforded only a single species of *Lingula*. The Thebes sandstone is a durable building stone, and has been extensively used at Cairo, for foundation walls and dimension stone.

SILURIAN SYSTEM—UPPER.

Niagara Group.—This formation in Northern Illinois consists of buff, gray and brown magnesian limestones, sometimes evenly bedded, as at Joliet and Athens, and at other points concretionary or brecciated, as at Bridgeport and Port Byron. In the vicinity of Chicago, the upper part of this formation is highly bituminous, and the cells and pockets in the rock when freshly quarried are filled with petroleum. Attempts were made during the oil excitement, a few years since, to develop a supposed oil deposit here, but it was found on boring that only the upper thirty feet of the limestone presented this oil bearing character, while below that horizon the rock was entirely free from bituminous matter.

The quarries at Joliet and Athens, in Will County, and at Grafton, in Jersey County, have long been celebrated for their fine building stone and flagging stones, which are in some respects superior to any other to be found in the State. The rock is very evenly bedded, the strata varying in thickness from two inches to two feet or more, and breaking so evenly, that dimension stone or flags of any desirable form or size can be readily obtained. The rock is of a light gray color, which changes to buff on exposure, cuts easily when freshly quarried, and hardens slightly by exposure. In Pike County, near Pleasant Hill, this formation is partially exposed, showing beds of buff and gray limestone, mostly in massive layers, which afford an excellent building stone. In Calhoun County, there are extensive outcrops of this formation both in the Illinois and Mississippi River bluffs, where it presents the same lithological characters as at Grafton. In these evenly bedded magnesian limestones, fossils are usually quite rare, but the beds at Grafton present one exception to this rule. These quarries have afforded fragments of some half dozen species of *Trilobites*, only one of which, however, is abundant. This is the common *Calymene Blumenbackii*, of which the quarrymen obtain a great many, which they sell to visitors for a trifling sum. They call them stone dogs, but their resemblance to a dog is not very apparent. They occur as perfect casts of the animal in limestone, and are associated with *Orthoceras annulatum Lituites capax*, &c.

The quarries at Bridgeport, near Chicago, have afforded nearly one hundred species of marine fossils, consisting of shells, corals and encrinites, but these are all casts of the organic body preserved in the rock, while the calcareous portion has been dissolved away. Many of these are exceedingly interesting and instructive, as they exhibit accurately in many cases the internal markings of these ancient marine forms of organic life. The rock at this locality, and at Port Byron on the Mississippi, is too unevenly bedded to form a good building stone, but it furnishes an excellent material for quicklime, which is manufactured in large quantities at both localities. In addition to the localities already cited, this formation outcrops over a great portion of the area between the northern boundary of the coal field and the northern line of the State. Its thickness in Western and Northern Illinois ranges from fifty to two hundred and fifty feet.

In Union and Alexander Counties, in the southern portion of the State, the Upper Silurian series consists mainly of thin bedded gray or buff colored silicious and cherty limestone locally appearing argillaceous and shaly, but for the most part exceedingly cherty, the flinty material greatly predominating over the limestone. At the base of the group here, there is about three feet of dark gray limestone, that contains some characteristic Niagara fossils, among which is the *Dalmanites Danæ*, which is quite abundant. The cherty mass which forms the middle and upper portion of the group has afforded but few fossils in Illinois, but at Bailey's Landing, in Missouri, we were enabled to collect some twenty or thirty species, mostly of marine shells, which were generally identical with those from the Delthyris Shale of the New York series, which is there supposed to overlie the Niagara beds. I doubt the propriety of separating these beds, however, from the Niagara, for in Tennessee we find the characteristic Niagara and Delthyris Shale fossils mingled together in the same beds. At the base of this formation, there are some massive beds of mottled brown and gray limestone, that receives a fine polish and makes a good marble. The cherty beds of this group will furnish an inexhaustible supply of road material in its broken flints, which abound in the beds of all the streams that intersect its outcrop. This constitutes the best material known for turnpike or macadamized roads, and it has also been used in the manufacture of artificial stone, for which it is said to be superior to the chalk flints of England. This formation is about two hundred and fifty feet in thickness in Southern Illinois.

DEVONIAN SYSTEM.

This system is represented in Illinois by three well marked divisions, equivalent to the Oriskany Sandstone, the Onondaga Limestone, and the Hamilton and Corniferous beds of New York, the two latter not being separable in the West, and by a fourth or higher division, the Black Shale formation of Illinois, which we place doubtfully in the Devonian series. These divisions, though comprising an aggregate thickness of about five hundred feet, are exposed only over a very limited area, their outcrop being restricted to a few isolated exposures along the bluffs of the Illinois, the Mississippi and Rock Rivers.

Clear Creek Limestone.—The lower division, to which the name of "Clear Creek Limestone" has been given in the Illinois Reports, attains a thickness of about two hundred and fifty feet, and is only found in the extreme southern portion of the State. Commencing at the "Back-bone" in Jackson County, it forms the lower extremity of that ridge, and extends thence southeastwardly to the southern terminus of the highlands in Alexander County, covering a narrow belt of country from two to six miles in width. The surface of the country over which this formation outcrops is broken into sharp ridges and precipitous hills, separated by deep gulches, or narrow valleys, and the arable land over this area is mainly confined to the valleys of the small streams. It consists of chert, or impure flint, and thin bedded silico-magnesian limestones, rather compact in texture, and of buff, light gray or nearly white colors. It is highly silicious, and when decomposed by atmospheric influences, it forms a fine white clay, resembling common chalk in its appearance. These clay beds are familiarly known in these counties and the adjacent region in Missouri as "Chalk banks." Some of the cherty beds are quite porous, like the common burr-stone of Europe, and some good mill-stones have been made from this material in Union County. Other portions of the mass are close textured, and form, in part, the common flints which abound in the valleys of all the streams in this region, and which are derived alike from this formation and the underlying Upper Silurian beds, of which it is a close lithological representative.

At the lower extremity of the "Back-bone," where this formation first appears in Jackson County, and at Bald Rock on the Big Muddy, as well as in the nothern part of Union County, there are massive beds of light bluish gray and mottled crystalline limestone, which receives a fine polish and makes an elegant and durable building stone. Some of the beds on the Mississippi are streaked with pink, buff and light blue colors,

and, when polished, form a beautiful marble. On Huggin's Creek, in Union County, the rock is of a delicate grayish white color, even texture and assumes the appearance of a white marble.

The characteristic fossils of this group, obtained from the beds in Union County, which serve to identify it with the Oriskany Sandstone of New York, are the following species: *Leptocœlia flabellites*, *Leptæma nucleata*, *Rhynchonella speciosa*, *Palatyceras tortuosum*, *Rensselæria Condoni*, *Spirifer arctus*, and *Stricklandinia curta*. At the exposures on the Mississippi, the calcareous beds abound in fossils, among which the remains of *Crinoidea* are abundant, consisting mainly of columns and body plates. The chalky clay to which this formation gives origin promises to become of considerable value for use in the mechanic arts, and the porous cherty layers, when of sufficient thickness, may be successfully used in the manufacture of burr-stones.

Onondaga Group.—This group consists of sixty feet or more of quartzose sandstone and striped silicious shales, overlaid by about twenty feet of massive light gray limestone. The sandstone directly overlies the Clear Creek limestone usually, but the fossils which it contains appear to ally it to the limestone above rather than that below. They belong to the following genera: *Zaphrentis*, *Pleurodictyum*, *Orthis* and *Strophodonta*, with fragments of a large Trilobite belonging to the genus *Odontocephalus*. The structure of the rock is almost identical with that of the St. Peter's Sandstone, being composed of clean white sand at some points, while at others it is slightly stained either red or yellow by the oxide of iron. It would be very difficult in hand specimens to distinguish these rocks from each other.

The striped silicious shales have received the local name of "Calico rock," in the vicinity of their outcrop, from their variegated color, and have afforded no fossils at any of the localities examined. In the vicinity of their outcrop in Union County, beds of fine potter's clay occur in connection with the surface deposits, which have the same tints of color that prevail in the shale, and these may have been derived from their decomposition.

At the "Bake-oven" in Jackson County the lower portion of this group consists of alternate layers of quartzose sandstone with silicious limestones, the whole becoming gradually more and more calcareous, and finally pass into the massive white limestone above. This limestone is about twenty feet in thickness, and occurs in evenly bedded massive strata, with a rather coarsely granular structure, and is a durable stone for heavy masonry. The most characteristic fossils of this limestone are *Centronella hecate*, *Spirifer acuminatus*, *S. fimbriatus*, several undetermined Spirifers with very extended hinge lines, *Atrypa reticularis*, a *Productus* like *P. sub-aculeatus*, and a Trilobite resembling the *Odontocephalus selenurus* of the New York Devonian. This group has not been found in any portion of the State north of Jackson County.

Hamilton Group.—The rocks comprising this group are more variable in their lithological characters than those of either of the other divisions of the Devonian system, and it would be quite impossible to identify the various outcrops in the State, except by the fossils which they contain. In Southern Illinois, it is found in Union and Jackson Counties, from eighty to a hundred feet in thickness, and contains two beds of dark bluish gray fetid limestones, separated by about twenty feet of chocolate colored, or yellowish brown, calcareous shales. The limestones are highly bituminous, and probably represent both the Hamilton and Corniferous beds of New York.

On the western borders of the State, in Jersey and Calhoun Counties, this group is represented by a thin bed, only from six to ten feet in thickness, of hard siliceous limestone, which passes into a true quartzose sandstone at some points, and at others becomes argillaceous, as in the vicinity of Grafton, where it closely resembles a hydraulic limestone. The lower layers of the rock here are crowded with fossil corals, in a highly siliceous condition. They are mostly the *Cystiphyllum Americanum*, a species common to the Hamilton beds in New York and elsewhere.

In Rock Island County, the most northern known outcrop of this formation in Illinois, it consists of fine-grained, light gray and blue, or dove-colored limestone, associated with brown calcareous shales. The thickness of the beds seen above the river level at Rock Island is about sixty feet, but on the opposite side of the river, a short distance above Davenport, they are found extending at least eighty feet by measurement above the river bed. The rock has a concretionary structure here, and its total thickness is probably quite variable. It forms the bed of Rock River at Camden, and a low bluff for some miles above, and is directly overlaid, in this vicinity, by the sandstones and shales of the coal measures. The rock has been extensively used in the vicinity of Rock Island as a building stone, and is also extensively manufactured into quicklime, for which purpose it is well adapted.

Fossils are abundant in this group, at almost every locality in the State where it has been examined, and their specific identity at remote localities enables the observer to determine the equivalency of the outcrops, notwithstanding the diversity in their lithological characters. Several species of corals abound in this rock at nearly all the localities examined, belonging to the genera *Cyathophyllum*, *Cystiphyllum*, *Zaphrentis*, etc. There are also a few shells which are found at all the exposures of this formation, such as *Strophomena demissa*, *Orthis Iowensis*, *Spirifer pinnatus*, and *Atrypa reticularis*. The shells, with several species not enumerated, are quite abundant in the calcareous shales near Rock Island, and a small *Trilobite*, the *Phacops rana*, is also found both in the northern and southern portions of the State. Many of the fossil corals from this formation receive a fine polish, and have been widely distributed over the country for cane heads and other ornamental purposes, under the name of Iowa marble, the first specimens of which were obtained near Iowa City. A few fragments of fossil fishes have been obtained from this formation, and they are the oldest remains of vertebrated animals that have been found in the State.

Black Shale.—This formation we place doubtfully in the Devonian series for various reasons. First, but a single species of fossil shell has been found in it in this State, a *Lingula*, which resembles the *L. umbonata* of Cox, a carboniferous species, far more than any one at present known from Devonian strata. Then again it coincides with the Lower Carboniferous, rather than with the Devonian in its development, for at various points in Tennessee it is associated with Lower Carboniferous strata, and rests directly upon the Upper Silurian limestone, while there is no development of any Devonian strata below it in that region; and finally it shades into the Lower Carboniferous beds so imperceptibly that, at many localities, it is impossible to define the boundary between them. Furthermore, there is no evidence that this bituminous shale, and associated beds in Illinois, are the stratigraphical equivalents of the beds in Ohio, to which the name "Black Slate" was originally applied. But a very small portion of the bed in this State presents a highly bituminous character, and by far the greater portion consists of green, blue or chocolate colored shales, in no way distinguishable from similar beds of the Kinderhook group, and at many localities the bituminous character is entirely wanting. Nevertheless, as it has generally been considered to be of Devonian age by Western geologists, and in the absence of conclusive evidence as to its true age, we place it provisionally in that horizon, leaving the question an open one, to be determined by future developments.

In Union County, where it probably attains its maximum development, it ranges from fifty to seventy-five feet in thickness. A portion of it only, and that usually the lower portion, is a fine black laminated slate, that splits easily into thin, but irregular laminæ, and sometimes closely resembles the bituminous shales associated with the coal seams, and disseminated through the coal measures. This has led to the belief, among those not conversant with the subject, that it was a true coal-bearing deposit, and the consequence has been that more time and money has been spent in looking for coal in this formation than would defray the expense of a thorough geological survey of all the counties in the State in which this slate is found. The highly bituminous portion of the mass is rich in hydrocarbon, and will yield by distillation from fifteen to twenty per cent. of crude oil resembling petroleum. Crystals of iron pyrites are abundant in the argillaceous portions of the group at many localities, which might readily be converted into copperas or alum, and this sometimes gives rise to alum springs. In the counties of Jersey, Calhoun and Pike, the most northerly points where this formation appears above the surface, it varies in thickness from a few inches to about thirty feet, and is mostly an argillaceous shale, which locally becomes partly bituminous, though it seldom shows this character to any great extent, and frequently it is entirely absent. In the boring for coal at Quincy, the Black Slate was said to have been reached at a depth of something more than a hundred feet. This boring was commenced at the foot of the bluff, near the base of the Lower Carboniferous limestone, and more than two hundred feet below the lowest coal known in the State.

CARBONIFEROUS SYSTEM—LOWER.

This division of the Carboniferous System has been subdivided in the Illinois Geological Reports into the following groups, viz.: Kinderhook group, Burlington limestone, Keokuk group, St. Louis group and Chester group. These may be as readily distinguished from each other, both by their lithological characters and their fossil contents, as the subdivisions of the Silurian and Devonian systems. A few species of fossil shells, that have a wide stratigraphical as well as geographical range, extend through the whole series, and, indeed, into the upper division of the system also, but the greater number of the species are restricted to a single group of the series. This division of the Carboniferous system attains its maximum development in Southern Illinois, where it reaches an aggregate of at least fourteen or fifteen hundred feet in thickness, but thins out to the northward so rapidly that the whole disappears below Rock Island, and in the vicinity of the Lower Rapids on the Mississippi, its thickness does not greatly exceed three hundred feet.

Kinderhook Group.—This group, which is quite variable in its lithological characters, consists of argillaceous and sandy shales, with thin beds of compact and oölitic limestone, the whole passing locally into calcareous shales or impure limestones. In the extreme southern portion of the State, it is found in Union and Hardin counties, where it consists mainly of siliceous and argillaceous shales, which have as yet afforded no fossils, but they may be readily identified with this group by their lithological characters, and by their stratigraphical position immediately above the Black Slate formation already described. In Monroe County, this group is represented in part by red calcareous shales, that contain many of the characteristic fossils of this horizon, and these red shales are underlaid by ash-colored argillaceous shales that have as yet afforded no well marked fossils. In Jersey County, we find this group forming the upper portion of the bluffs in the vicinity of Grafton, and the lower portion five miles below, where the rock consists of thin bedded ash-colored limestone, with some massive layers of magnesian limestone with shaly partings. The lower portion contains nodules of calcite, resembling externally the geodes of the Keokuk group, but the interior portion of these is a solid mass of crystalized calcite. There are a few fossils to be obtained from the beds here exposed, among which are *Spirifer Vernonense*, *Athyris Prouti*, *Strophomena analoga*, *Productus semireticulatus*, variety *Burlingtonensis*, and *Proctus arcuatus*.

In the counties of Calhoun and Pike, it is well developed, and consists for the most part of greenish and ash-colored shales, either sandy or argillaceous, with thin bands of oölitic and fine-grained limestone. The latter is of a light blue or dove color, and weathers to a light gray. It is the so-called "Lithographic Limestone" of the Missouri Report, and is not greatly developed on the eastern shore of the Mississippi, being seldom found more than five to ten feet in thickness, and is frequently absent altogether. The oölitic bed is here more properly an oölitic conglomerate, being composed of variously colored pebbles cemented in an oölitic paste, and receives a fine polish, showing a mottled color. It is only from three to four feet in thickness. In the shale beds we find a large "fucoid," or marine plant, quite abundant, which resembles the *canda galli* of the Corniferous group of New York, and the occurrence of this form in this group is sometimes urged as an evidence of its Devonian age, but we find fucoids undistinguishable from this, high up in the coal measures of this State. Near Hamburg, the oölitic bed is shaly in its structure, and sometimes crowded with fossils, mostly of two or three species, among which the *Rynchonella pustulosa* is the most abundant. At Kinderhook, in Pike County, we find an exposure of thirty or forty feet of shaly sandstone forming the upper portion of this group, which contains casts of Aviculopectens, Spirifers, Orthis, Strophomena, Goniatites, etc. North of Pike County only a few feet of the upper part of this group has been found in surface outcrops, but in a boring made near Oquawka Junction, in Henderson County, the bore was said to have passed through a thickness of one hundred and twenty feet of these shales. This whole formation is mainly a mechanical sediment, with but a very small portion of organic matter.

BURLINGTON LIMESTONE.—This limestone differs entirely in its lithological characters from the group last described, and is made up almost entirely of the fossilized remains of organic beings, with barely enough of sedimentary material to cement the organic matter together. Although its maximum thickness scarcely exceeds two hundred feet, it is nevertheless one of the most interesting and important groups of the Lower Carboniferous series. Its principal outcrops are in the counties of Jersey, Greene, Scott, Calhoun, Pike, Adams, Warren and Henderson. The rock is usually a light gray, buff or brown limestone, with a coarsely granular or crystalline structure, and contains considerable cherty material either in seams or nodules. At Burlington, Iowa, where the rock was first studied, and in the adjacent region in Illinois, the upper portion is composed of light gray crystalline limestones, and the lower division of brown arenaceous and magnesian beds, some of which readily decompose by exposure, forming a brown sand or marly clay, from which the embedded fossils may be obtained in a most perfect state of preservation. Farther south, the distinctive characters of the upper and lower divisions are less marked, and in Jersey County, where the entire thickness may be seen in a single outcrop, as is the case at the bluff just below Jersey Landing, the rock is mainly a light gray cherty limestone, with local intercalations of brownish colored beds.

The most characteristic fossil shells of this limestone are the following: *Spirifer Grimesi*, *S. plenus*, *S. imbrex*, *Enoumphalus latus*, *Productus semireticulatus*, variety *Burlingtonensis*, and *Chonetes Illinoiseusis*. But by far the most interesting group of fossils which this limestone has afforded are the *Crinoidea*, those beautiful "Lily Stars," of the old Carboniferous ocean, that swarmed in countless numbers during the accumulation of the sediments, that, in conjunction with their remains, form nearly the whole substance of this rock. About four hundred species of this class of marine animals have been found in this limestone, in the vicinity of Burlington alone, a number exceeding all that had previously been known from the rock formations of all ages, and from all other portions of the habitable globe. These fossils are quite as abundant in the adjacent region in Illinois as at Burlington, but these localities have been less prolific in fossils because the quarries are not so extensively worked. The teeth, spines and palate bones of a few species of cartilaginous fishes have been obtained from this limestone, but these remains are far less abundant in this horizon than in the group above. It affords some good building stone, as well as limestone, sufficiently free from foreign material to be used in the manufacture of quicklime.

KEOKUK GROUP.—This group immediately succeeds the Burlington limestone in the ascending order, without any strongly defined line of separation between them. The lower portion of the group consists of thin bedded gray limestone, alternating with bands of chert, the limestone only differing from the Burlington rock in being of a more bluish gray color. The fossils, however, with the exception of a few species of shells, are entirely distinct from those in the beds below, and of all the four hundred species of *Crinoidea* that the Burlington limestone has afforded, not more than one or two have yet been found in the Keokuk beds. The thin bedded cherty limestone which forms the base of this group passes upward into a tolerably regularly bedded, bluish gray limestone, the quarry rock of Keokuk, in Iowa, and Nauvoo and Hamilton, in Illinois. This group has afforded some forty or fifty species of *Crinoidea*, but all, with one or two exceptions, entirely distinct from those found in the limestone below. The most characteristic fossil shells of this group are the following: *Spirifer striatus*, *S. Keokuk*, *S. lineatus*, *S. tenui-costatus*, *Productus punctatus*, *P. semireticulatus*, *Hemipronites crenistria*, *Athyris plano-sulcata* and *Platyceras equilatera*, and with these we find a turbinated coral, *Zaphrentis dalii*, equally abundant. But the most interesting group of fossils which this rock affords are the remains of vertebrates. The teeth, spines and palate bones of more than fifty species of fossil fishes have been found in this group, in the vicinity of Warsaw and Nauvoo alone, and the most of these have been described and figured in the second volume of the Report on the Geological Survey of Illinois. These were mostly obtained from certain zones, usually limited to a single stratum but a few inches in thickness, where these fossils abounded, though comparatively rare in the intervening beds. Two of these zones belong to this group, and from these most of the ichthyic remains of this horizon have been obtained.

Above the quarry rock of this group, and forming its upper division, we find a bed of blue or ash-colored calcareo-argillaceous shale, which contains a great variety of geodes, the cavities of which are lined with beautiful crystals of quartz, mammillary chalcedony, crystals of calcite, dolomite, zinc-blende, iron pyrites and arragonite. These geodes furnish beautiful cabinet specimens of the crystalized minerals above named, and have been widely distributed among the mineralogists of this country. Locally this upper division becomes calcareous, and forms thin bedded limestones that contain the same fossils as the beds below. At the top of this formation, a bed of hydraulic limestone occurs in Jersey and Monroe Counties, about six feet in thickness, which has been successfully worked for the manufacture of cement. On the eastern borders of the Illinois coal field, in Crawford County, Indiana, this group consists mainly of argillaceous and sandy shales, the latter passing into sandstone. Its outcrop in Illinois is mainly around the western borders of the coal field, from Henderson County on the north to Jackson County on the southwest, and it also appears in Hardin County, on the Ohio River, on the extreme southern border of the State.

ST. LOUIS GROUP.—This group is quite variable in its lithological characters, being partly a fine-grained or semi-crystalline, even-bedded, bluish gray limestone, and partly concretionary, as in the vicinity of Alton. North of the mouth of the Illinois River, however, the lower portion is everywhere more or less magnesian, and locally becomes argillaceous and shaly, as at Warsaw, where this division consists of alternate beds of blue argillaceous shales, and coarse-grained magnesian limestones, while the upper part is a fine, compact, bluish gray concretionary and brecciated limestone, that is so pure a carbonate of lime as to be everywhere used along its line of outcrop for the manufacture of quicklime. In the extreme southern portion of the State, the limestones of this group become highly bituminous, and are dark blue or nearly black in color, and when fine grained they receive a fine polish and make a very good black marble. At other localities in the same region, the rock is light gray, and contains some massive beds of oölitic limestone. This is the case near Rose Clare in Hardin County, where the oölitic beds are well exposed in the bluffs of the Ohio River. There are two species of fossil corals, that may be considered as characteristic of this horizon, wherever this rock is exposed, from Iowa to Alabama, the *Lithostrotion canadense* and *L. proliferа*. In the vicinity of Alton and St. Louis, this limestone contains a large *echinoid*, or fossil sea urchin, which has been called *Melonites multipora*, the name being suggested by its resemblance to a melon. That it belongs to the animal rather than to the vegetable kingdom may be readily seen, however, from the calcareous structure of the plates of which the body is composed, and their general analogy of structure with the living forms of this peculiar group of animals. In the vicinity of Warsaw, the shaly portion of this group is filled with delicate forms of *bryozoans*, a low group of the order *mollusca*, among which is the peculiar screw-shaped fossil known as the *Archimedes*. Just above these shales, there is a bed of massive magnesian limestone, which is sometimes arenaceous, and affords a very durable material for the construction of culverts and bridge abutments, where resistance to the combined action of frost and moisture is required. This bed has furnished the rock from the Sonora quarries, in Hancock County, used for the foundation of the new State House at Springfield. On the western borders of the State, this limestone generally lies immediately below the coal measures, and hence its outcrop is a reliable guide in determining the boundary of the coal deposits.

In Hardin County, this limestone is traversed by veins of fluor spar, carrying galena and zinc blende. Lead mining was commenced here as early as 1842, and has been prosecuted at intervals ever since. The veins afford a large amount of fluor spar, and when this finds a ready market, the mines can be worked with profit. This is the only formation in the State that appears to be traversed by true metallic veins.

CHESTER GROUP.—This group, although it attains an aggregate thickness greater than that of all the other divisions of the Lower Carboniferous series, is only found in the southern portion of the State, and thins out so rapidly to the northward that at Alton the group is represented by only about twenty feet of strata, though in the counties of Randolph and Jackson, not more than a hundred miles to the southward, it is fully eight hundred feet in thickness. It consists of hard, gray crystalline and argillaceous limestones, alternating with sandy and argillaceous shales and sandstones, which locally replace each other. It is the "Pentremital limestone" of Owen and others, and also the "Archimedes limestone," in part, of Swallow and Shumard. These names were applied to it by some of the early observers, because the Pentremite and Archimedes were among the most common forms of organic life that it contained, but as these genera are not restricted to this group, but are also found in other divisions of the Lower Carboniferous series, these names have become obsolete. In the shales of this group we find a thin seam of coal, varying from one to six inches or more in thickness, which is, so far as is known, the earliest evidence of the existence of true coal forming conditions in the paleozoic formations of the Mississippi Valley. A few species of a true Carboniferous flora are also found in the arenaceous shales and sandstones of this group, and are the earliest traces of land plants that have been found in this State. They occur both in Randolph and Pope Counties, and belong for the most part to the following species: *Megaphytum protuberans*, *Stigmaria reticulata*, *S. minor*, *S. stellata*, *Knorrkia imbricata*, and an undetermined species of *Lepidodendron*.

Commencing on the Ohio River in Hardin County, this group outcrops in a narrow belt from five to twelve miles in breadth, around the southwest border of the coal-field, as far north as the southern line of St. Clair County, beyond which it has only been seen in thin isolated outliers. It is characterized by several species of Pentremites, among which *P. godoni*, *P. pyriformis* and *P. sulcatus* are the most common. These are associated with three or four species of *Agassizocrinus*, a genus unknown in any of the lower divisions, and also with several species of *Zeacrinus* and *Poteriocrinus*, peculiar to this horizon. It has afforded the two most gigantic species of *Cephalopoda* known in the Carboniferous system, the *Nautilus spectabilis* and *Orthoceras nobile*. The former is about two feet in diameter, and, though incomplete, the largest specimen found weighs about one hundred and sixty pounds. The *Orthoceras* was at least seven or eight feet in length when perfect, though only about eighteen inches in length of the shell has been preserved. This fragment is about nine inches in diameter at one extremity, and six at the other. The most common shells of this group are *Athyris ambigua*, *A. Royissii*, *Spirifer bisulcata*, *Spirifer Leidyi*, *Spiriferini octoplicata*, *Myalina angulata*, *Schizodus Chesterensis*, and a *Pinna*, closely resembling, if not identical with *P. flabelliformis* of European authors. Associated with these are a few species of fossil corals and *bryozoans*, among the most common of which are *Zaphrentis spinulosa*, *Archimedes Swallovana*, and several species of *Lyropora*. The teeth and spines of a few species of fossil fishes have been found in this group, but these remains are by no means as numerous in this horizon as in some of the lower divisions of the Carboniferous system. Good building stone is obtained both from the limestones and sandstones of this group.

CARBONIFEROUS SYSTEM—UPPER.

This division of the Carboniferous system includes the Conglomerate, or "Mill Stone Grit" of European authors, and the true coal measures. Its aggregate thickness may be estimated at about twelve hundred feet in the southern portion of the State, but it gradually diminishes to the northward, and in the vicinity of La Salle it scarcely exceeds four or five hundred feet in thickness.

CONGLOMERATE.—This name has been used in the Geological Survey of Illinois to designate a thick bed of sandstone that lies at the base of the coal measures, and appears to have resulted from the culmination of the arenaceous sedimentary accumulations so conspicuous in the formation of the Chester group of the Lower Carboniferous series. It consists of massive quartzose sandstone, sometimes nearly white, but more frequently stained red or brown by the ferruginous matter which it contains, and is frequently composed in part of rounded quartz pebbles, from the size of a pea to several inches in diameter. Sometimes these pebbles constitute the greater portion of the rock, but more frequently they are but sparsely scattered through it, or are entirely wanting. When highly ferruginous, it weathers quite unevenly, and the oxide of iron cements the sand into a hard crust on the surface of the rock, which successfully resists the denuding influences of the atmosphere, and the rock forms towering cliffs on the stream along its outcrop. Where the quartz pebbles are of large size and abundant, the finer material is frequently disintegrated from

around them on the exposed surfaces, leaving them projecting from the surface like half embedded cannon balls. Sometimes it passes locally into thin bedded sandstone and shale, with one or more seams of coal, and hence in the coloring of the map it is not separated from the coal measures. Its thickness is variable. In the southern portion of the State it is often seen from one hundred and fifty to two hundred feet, or more, in thickness; while in the northern portion it seldom exceeds a thickness of twenty-five feet, and is frequently wanting altogether. It has afforded a few species of fossil plants, belonging to the following genera: *Stigmaria*, *Sigillaria* and *Lepidodendron*, and of species identical with those of the coal measures. No animal remains have yet been obtained from it.

Coal Measures.—This term has generally been used by American geologists, to designate the formation in which our principal coal deposits are found, and in this State it attains an aggregate thickness of at least a thousand feet, and covers nearly three-quarters of its entire area. It is by far the most important formation of stratified rocks to be found in the State, whether considered in relation to the extent of surface which it occupies, or the value of the mineral deposits which it contains. The strata are horizontal in their position, the dip or inclination being seldom more than from six to ten feet to the mile. Its boundaries may be readily seen by referring to the accompanying map, and there is no considerable area probably within this boundary, that does not contain valuable deposits of coal. Over a considerable portion of the central part of the State, however, no thick beds of coal have yet been found, for the reason that they are only to be reached by a shaft from four to six hundred feet or more in depth, and the expense of putting a coal mine in successful operation where the coal lies so far below the surface has deterred capitalists in this region from engaging extensively in coal mining, as an individual enterprise; but this difficulty is being overcome by the formation of joint stock companies for the development of the coal. At the present time, our coal mines are for the most part restricted to the regions bordering on the outcrop of the coal seams, where they may be worked by tunneling into the seam along the outcrop, or are to be reached by shafts carried down from one to three hundred feet below the surface. The principal seams are all in the lower part of the measures, and are consequently most accessible on the outer borders of the coal field, where they outcrop, or may be found not very far below the surface.

This formation is made up of sandstones, shales, either sandy, argillaceous or bituminous, thin beds of limestone, with coal and its associated fire clays. Seven workable beds of coal have been found in the lower part of the measures, which have an average thickness of from two to five feet, and in the upper measures, there are probably as many more of less importance, ranging in thickness from six inches to two feet. It was suggested by some of the early geologists, who partially examined portions of the Illinois coal field, that it was not continuous, but was broken up by disturbing influences into isolated basins. This opinion, however, is entirely without foundation in fact, and we find the strata of the coal formation continuous over the whole area of the coal field. This area embraces fully 37,000 square miles, being three times as great as the coal area of either Ohio or Pennsylvania, and the average thickness of the seven workable beds which it contains would form a stratum twenty feet in thickness.

The fire clays on which the coal seams usually rest probably represent the ancient soil, which sustained the growth of trees and plants of which the coal is formed. These clays, if pure, are valuable for the manufacture of fire brick, drain tile and common pottery, and may be profitably worked in connection with the coal seams. The covering or roof of the coal is most frequently a bituminous shale, though it is sometimes a limestone, an argillaceous shale or sandstone. Iron in some form occurs almost everywhere in the coal measures, sometimes in nodules or regular seams of the carbonate, which is its most common form in shales, or as a sulphuret forming yellow or silvery white crystals in the coal. In this form, it greatly depreciates the value of the coal, when it cannot be readily separated from it in mining. The metamorphic conditions that prevailed in a portion of Pennsylvania, to produce the anthracite of that region, did not extend to the Illinois coal field, and our coals are entirely of the bituminous varieties.

Marine shells, corals and crinoidea abound in the limestones and calcareous and bituminous shales of this formation, and a few fishes have also been obtained from it in this State, though these remains are comparatively rare. The most remarkable fossil of this kind which has yet been found in this State is a spine of a huge fish belonging to the genus *Edestus*. This was obtained from Coal No. 6 (Belleville seam) at one of the mines near Belleville, in St. Clair County. It is about one foot in length, nearly three inches in breadth, and one and a quarter inches in thickness, and is set on one side with serrated tooth-like projections, composed of solid enamel, which led Prof. Leidy to describe a similar spine as a portion of the jaw with the teeth remaining. This unique fossil, which probably belonged to an animal nearly twenty feet in length, has been figured and described for the fourth volume of the Geological Survey of Illinois. Of the Lower Carboniferous species of fossil shells, we find the following in the coal measures: *Productus punctatus*, *P. semireticulatus*, and *Athyris Royissii*, and in the Chester group we find a *Chonetes*, scarcely to be distinguished from the *C. granulifera* of the coal measures, but with these few exceptions, the species from the upper and lower divisions of the Carboniferous system are generally distinct. Fossil plants are quite abundant in this formation, especially in the shales above Coals Nos. 2 and 5. About one hundred and fifty species of fossil plants have been already determined from the coal measures of Illinois, and this interesting field of scientific research is by no means exhausted. The shales above Coal No. 2 have afforded the greatest variety of plants, mostly ferns, preserved in nodules of iron ore, and with these we find a few species of fishes, several insects, and one reptile, the only specimen of this order yet found in the State. For the most part, the fossil animals of the coal measures are as decidedly marine, with the exception of the insects and reptile above mentioned, as those of the Lower Carboniferous limestones. The shale beds also near Morris, where the remains of air-breathing animals have been found, were no doubt of marine origin, as two or three species of marine shells have been found in them, but this locality is on the extreme northern verge of the coal field, and the remains of these air-breathing animals were washed into the adjoining sea or bay, where they were buried and preserved in the constantly accumulating sediments.

The coal resources of this State are just beginning to be developed, and we shall soon realize to some extent the value of the coal deposits hidden beneath the surface of our broad prairies. No other State or country on the face of the globe, with the same area of territory, can compare with Illinois in the extent and value of its deposits of fossil fuel.

TERTIARY SYSTEM.

This system is only represented in the southern part of the State, where certain deposits of stratified sands, shales and conglomerate are found, which appear to mark the northern boundary of the great Tertiary formation of the Gulf States. Its outcrop appears to be restricted to the counties of Alexander, Pulaski, Massac and Pope, and occupies but a very limited area upon the map. In the vicinity of Santa Fe, in Alexander County, it contains some good potter's clays, and also a thin bed of lignite, which has led to some delusive expectations of the existence of a valuable coal deposit in the vicinity of its outcrop. This lignite bed, however, is valueless for fuel purposes. Siliceous wood is quite common in these beds in Pulaski County, and the casts of a few species of marine shells are found in the green sandy shales of this formation, but they are generally too imperfect for specific determination. Although we now find no well marked Tertiary beds north of the counties above named, there is, nevertheless, very good reason for believing that beds of this age were deposited in the valley of the Mississippi, much to the northward of any known outcrop, and, possibly, still exist beneath the alluvial deposits of the river valley. Three or four species of sharks' teeth, of undoubted Tertiary age, and in a perfect state of preservation, have been found by the writer in the vicinity of the Lower Rapids of the Mississippi, and one of them from a locality nearly forty miles north of the rapids, in the valley of Skunk River in Iowa. These probably came from some still existing outliers of the Tertiary formation, which was originally continuous for at least three hundred miles up the valley of the Mississippi, above the mouth of the Ohio, and may still be found beneath the alluvial deposits of this great valley.

QUATERNARY SYSTEM.

This system embraces all the superficial material, including sands, clays, gravel and soil, which overspreads the older formations in all portions of the State, and consequently is the most universally distributed, and most accessible of them all. It is also of primary importance economically considered, because it gives origin to the soil, from which our all-important agricultural resources are derived. This system may be properly separated into four divisions, viz.: Post-tertiary sands and clays, drift clay and gravel, Loess and Alluvium. The post-tertiary sands occupy the lowest position in the series, and consist of beds of stratified yellow sand and blue clay of variable thickness, overlaid by a black, or chocolate-colored, loamy soil, containing leaves, branches and trunks of trees in a good state of preservation. In the southern part of the State, in the counties of Washington, Perry and the adjacent region, there is below the drift a bed of what seems to have been a blue mud, such as would accumulate in the bottom of a muddy pond. This also contains a large amount of vegetable matter partially decomposed, emitting a very fetid odor when brought to the surface, from the decomposed animal and vegetable matter. At Bloomington in McLean County, at Coatsburg in Adams County, and at various other localities in the State, this ancient soil and the underlying beds of clay and sand have been penetrated in sinking shafts for coal, and in digging wells, which leads to the conclusion that they extend over a large portion of the State. Several fresh water and land shells were found in the quicksand of this formation at Bloomington, but the only one that was sufficiently well preserved for determination proved to be a *Helicina occulata*, which is also found in the Loess, and living at the present time.

Above these stratified sand and clays, and the ancient soil which overlies them, we find the true Drift deposits, consisting of blue, yellow or brown clays, containing gravel and boulders of various sizes, some of them several feet in diameter, the water-worn fragments of rocks, many of which have been transported from the northern shores of the great lakes. This drift accumulation varies in thickness from twenty to one hundred and twenty feet or more, and is sometimes overlaid by beds of stratified gravel, or, as it is sometimes termed, "modified drift." The true Drift presents but faint traces of stratification, except where it has been subjected to the subsequent action of waves, or water currents, which have sifted out the finer materials and arranged the gravel and boulders in a more or less regularly stratified position. At Vandalia, in the bluffs of the Okaw, there is a good exposure of this formation, showing both the stratified and unstratified deposits above mentioned. The unstratified drift-clays constitute the lower portion of the bluff, extending to the height of thirty-five or forty feet above the bed of the river at low water, and are succeeded by about the same thickness of gravel and sand, presenting distinct lines of stratification.

These accumulations are probably due to the combined action of water currents and moving ice, and the general direction of the currents appear to have been to the southward, though the evidences of the existence of counter currents are by no means wanting. Quartz geodes, unmistakably derived from the Keokuk group, have been found at various points, far to the northward of any outcrop of that formation, and the writer observed a large block of Burlington Limestone, of more than a ton's weight, in the drift deposits near Decatur, Illinois, that probably did not come from the north, as there is no known outcrop of that limestone in that direction, and was most probably transported to its final resting-place by some northeastern current. Nevertheless the great body of drift material has come from the northward, and includes the water-worn fragments of all the formations that are known to outcrop in that direction for a distance of several hundred miles.

The subsoil, over a large portion of the central and northern divisions of the State, is predicated upon the drift deposits, but it differs from them essentially in its character, and probably owes its origin to other and more recent causes than the drift agencies. It is generally composed of fine brown clay, which differs in its appearance from the clays of the Drift, and presents essentially the same characters, whether overlying these clays or the sandy marls of the Loess. Hence we may infer that its origin is due to some cause, subsequent in its action to the accumulation of these deposits, and uniform in its effects over formations essentially different in their constituent materials. Prof. Lesquereux has given a very satisfactory explanation of the origin of this brown clay, as well as the soil above

it, in a chapter on the "origin and formation of the prairies," in the first volume of the Report on the Illinois Survey, as follows: "It is evident that the black soil of their surface (the prairies), as well as the clayey subsoil, whatever the thickness of these strata may be, have been formed in place by the agency and growth of a peculiar vegetation. In stagnant water, whenever water is low enough to admit the transmission of light and air in sufficient quantity to sustain vegetable life, the bottom is first invaded by confervæ, and especially by Characeæ, and a peculiar kind of floating moss (*Hypnum aduncum*). These plants contain in their tissue a great proportion of lime, alumina, silica, and even of oxide of iron, the elements of clay. When exposed to atmospheric influence, the Characeæ become covered with an efflorescence of scarcely carbonized or pure iron. Moreover, this vegetation of the low, stagnant waters feeds a prodigious quantity of small mollusks and infusoria, whose shells and detritus greatly add to the deposits. The final result of the decomposition of the whole matter is that fine clay of the subsoil of the prairies, which is indeed truly impalpable, when dried and pulverized and unmixed with sand." In other words, the surface of the prairie region was originally covered with shallow ponds and marshes, that produced a peculiar growth of vegetation, from the decomposition of which, in conjunction with the animal remains that also abounded in them, the soil and subsoil of our prairies were formed. This seems to be a satisfactory explanation of the origin of the subsoil of our prairie region, and shows the reason of its preserving such a uniform character over wide areas, and why it is so little affected by the changes in the character of the underlying formations. The prairie soil only differs from the subsoil by the addition of partly carbonized vegetable matter, that from year to year accumulates upon the surface from the annual growth and decay of its luxuriant flora, which imparts to it its peculiar black color. Where the surface is rolling or broken by streams, this partially carbonized vegetable matter washes down and accumulates in the valleys, leaving the soil but slightly colored and scarcely distinguishable from the subsoil below. In age this deposit would seem to correspond most nearly with the Alluvium.

The Loess is a fine mechanical sediment that seems to have accumulated in a quiet lake or other body of fresh water. It is composed of brown, buff or ashen gray marly sands and clays, and contains numerous land and fresh water shells of the same species with those inhabiting the land and waters of the adjacent region. Its thickness is variable, ranging from five to sixty feet or more, and its greatest development is along the bluffs of the principal rivers, from whence it thins out rapidly toward the summit level of the interior. It is not, however, restricted entirely to the bluffs of the streams, but is also found in the interior of the State, covering wide areas. It is usually distinctly stratified, and at Quincy there is a chocolate-colored band nearly a foot in thickness, just at the bottom of the Loess, which resembles an original surface soil. There are, however, no true drift deposits below it at that locality, and nothing to show that this ancient soil, if it is such, may not be the Post-tertiary soil already described. At any rate, no other exposure of a soil-like stratum has been seen underlying the Loess anywhere else in the State, and in the vicinity of Springfield, where hundreds of excavations have been made through the Loess in digging wells, cellars and foundations, no trace of an ancient soil, such as underlies the drift, has been seen. Along the river bluffs, where the surface is rolling, this deposit exerts a decided influence on the character of the soil, rendering it porous and easily drained, and adapts it to the growth of fruit trees, vines, etc., which flourish more luxuriantly and produce more abundantly than on the prairie soils. The fossils to be found in the Loess consist of the teeth and bones of extinct Mammalia, such as the mammoth, mastodon, horse, megalonyx, otter, etc., with the stone implements of primeval man and living species of fresh water and land shells.

The term *Alluvium* is usually restricted to the deposits forming the bottom lands of the rivers and smaller streams. They consist of irregularly stratified sand, clay and loam, which are frequently found in alternate layers, and contain more or less organic matter from the decomposed animal and vegetable substances that are imbedded therein, forming the rich, loamy soils of our bottom lands. These bottom lands on the Illinois and Mississippi Rivers range from one to two miles in width, and, when sufficiently elevated, constitute the richest and most productive farming lands in the State.

CHURCHES.

The last national census furnishes the only trustworthy statistics relative to the religious organizations of the State and the strength of the respective branches of the Christian church. Illinois is credited with 4,298 organizations, 3,481 edifices and property valued at $22,664,283. The Methodists largely outnumber the other denominations, having 1,426 organizations, and sittings for 357,000 people. McLean County has 41 Methodist Churches, Cook 35, and Fulton, Jefferson and Wayne, 30 each. Second in numerical strength come the Baptists, with 722 societies, and religious facilities for 181,484 persons. Cook County leads off with 33 churches, Saline 23 and Macoupin 20. Third in strength is the Presbyterian sect, its churches in the State numbering 595, and their sittings 184,849. Of these Cook County is credited with 25, and Marion and Sangamon with 16. Next is the Christian sect, with 350 organizations, of which 14 are in Adams County, 13 in Clay and 12 each in Crawford, Cumberland and McLean. Fifth comes the Catholic Church, with 290 edifices, and accommodations for 136,900 people; Cook County having 42 churches, La Salle and Madison 12 each, and St. Clair 11. The Lutherans have 230 societies, 20 of which are in Cook; and the Congregationalists 212, of which Cook has 21 and Kane 13. The United Brethren in Christ are credited with 125 churches, of which Cumberland County has 13 and Macon 11. The Protestant Episcopal Church is not represented by statistics, but has a large membership in the northern part of the State. At the present writing, there are in the Diocese of Illinois 96 parishes, 83 clergy, and a membership of 20,000; Chicago has 12 churches, and Peoria and Quincy 2 each. The newest sect, called the Reformed Episcopalians, had their origin in Chicago, through the discipline sought to be imposed upon Rev. Charles Edward Cheney, by the late Bishop Whitehouse. Strong organizations exist at Chicago and Peoria, and the founding of a university near the former city is in active progress. The different church organizations of Cook County number 239, of McLean, 108; of Adams, 97; and of La Salle, 90. Compared with the other States, Illinois is led only by Ohio, Pennsylvania and New York in societies and edifices.

EDUCATIONAL.

FROM THE BIENNIAL REPORT OF HON. NEWTON BATEMAN, SUPERINTENDENT OF PUBLIC INSTRUCTION.

The leading features of the school system of Illinois may be comprehensively noted as follows:

I. TERRITORIAL DIVISIONS.

In respect to territorial limits our system embraces,

1. The State.
2. The County.
3. The Township.
4. The District.

Of these, the first three are fixed and unchangeable; the District is of variable extent, and subject to great and frequent changes.

The term "Township," as used in our school laws, and in all discussions concerning them, is identical with the Congressional township established by government surveys, and is always to be understood as meaning a tract of land, square in form, of uniform extent, containing thirty-six square miles or "sections," and twenty-three thousand and forty acres.

The school "district," under our system, is a term of variable meaning, as to territorial extent, conveying in itself no definite idea of the amount of land embraced. It is in area just what the Township Trustees see fit to make it, and may be formed from parts of two or more contiguous townships, or even counties, and the boundaries may be changed semi-annually.

II. THE OFFICERS.

1. For the State, a State Superintendent of Public Instruction, having the general supervision of the whole system, with the necessary executive powers; elected by the people at a general election; holding his office for the term of four years, and reporting biennially to the Governor.

2. For the County, a County Superintendent of Schools, having the general supervision of all common schools and school business in the county; invested with sole power to examine and license teachers; elected by the people at a general election; holding his office for four years, and reporting annually to the State Superintendent.

3. For the Township, a board of three Trustees, having in charge the school interests and business of the township, especially the establishing and changing of school districts and district boundaries, and the apportionment of school funds; elected by the popular vote, one each year; holding their office for three years, and reporting annually, through their Clerk and Treasurer, to the County Superintendent of Schools.

4. For the District, a board of three Directors, who employ and pay all teachers; provide and furnish all school houses and grounds; levy such taxes as may be necessary to support the schools and defray incidental expenses; attend generally to all the common school interests and business of their respective districts; hold their office for three years, and report annually, through their Clerk, to the township board of Trustees.

III. THE SCHOOLS.

1. Are absolutely free; no rate bill or tuition fee is imposed, or ever has been, or legally can be.

2. They must be sustained in all the districts for at least six months in each year; this is a condition precedent to participation in the public funds.

3. They may be kept open longer than six months annually, if the public funds are sufficient for the purpose, or if the people vote a tax for such extension.

4. They are for the purpose of teaching the elementary branches of an English education, viz.: orthography, reading, penmanship, arithmetic, grammar, geography and history of the United States, none of which branches can legally be excluded from any district school in the State. But other and higher branches may be introduced when, in the judgment of the Directors, the best interests of the schools and the wishes of the community warrant the teaching of such higher branches, and this liberality is largely used, and with the best results.

IV. THE TEACHERS.

1. Must be of good moral character, and qualified to teach all of the seven branches enumerated in the last paragraph.

2. They must obtain a certificate of qualifications, as above, from the School Superintendent of the county in which they are to teach. The possession of such certificate is absolutely essential; without it no public or other school fund can legally be paid to any common school teacher in the State, nor can any teacher be legally employed by any board of Directors, unless he possess such certificate.

3. There are three grades of teachers' certificates. A State certificate, of perpetual validity, granted, on public examination, by the State Superintendent of Public Instruction, to teachers of eminent ability and successful experience; a first-grade certificate issued by the County Superintendent, valid in the county for two years; and a second-grade certificate, also issued by the County Superintendent, and valid in the county for one year.

4. Teachers must keep schedules of all pupils, noting names, ages, residence, attendance, etc., according to a form prescribed in the statute; and the keeping of such schedules is also an essential condition of receiving any portion of the public funds.

5. They are entitled to interest at the rate of ten per centum per annum upon all balances due and unpaid at the time prescribed by law for payment.

V.—THE PUPILS.

1. Must be between the ages of 6 and 21 years, and *bona fide* residents of the district where they attend school.

2. But children may attend school in a different district from that in which they reside, upon the consent, in writing, of both boards of Directors—and on no other conditions.

3. Persons over 21 may be admitted, at the discretion of the Directors and upon payment of such tuition fee as they may prescribe; *provided*, that no legal school-going child is thereby excluded or incommoded. But no scholar over 21 or under 6 can, in any case, be entered in the schedule upon which the public funds are apportioned, or be allowed in any way to affect or change such apportionment; nor can a child of lawful school age be in any case excluded, or expelled when admitted, except for persistent misconduct in school.

4. Returned soldiers who, during the late war, entered the army while in their minority, are permitted to attend, free, any

public school in the districts where they severally reside, for a length of time equal to the portion of their minority spent in the military service of the United States.

VI.—THE SCHOOL FUNDS.

The principal of the permanent school fund of the State is made up of the following items:

1. School Fund proper, being three per centum of the net proceeds of the sale of the public lands within the State, one-sixth excepted, $613,362.96.

2. Surplus Revenue, being a portion of the money received by the State from the United States and added to the school fund, by act of the Legislature, $335,592.32.

3. College Fund, being one-sixth of the three per cent. fund, $156,613.32.

4. Seminary Fund, being the proceeds of the sale of the seminary lands, $59,838.72.

The aggregate of the above sums, amounting to $1,165,-407.32, is loaned to the State, which pays interest thereon at the rate of six per centum per annum, the annual interest received being $69,924.43.

5. County Fund, being surplus of State Fund distributed to counties, under the act of February 7, 1835, since repealed, $309,899.

6. Township Fund, being the net proceeds of the sale of the sixteenth, or school section, in each township, $4,873,232.

The aggregate of the county and township fund is $5,183,-131, which is kept loaned at ten per centum per annum, yielding an annual revenue of $432,432.

The grand total of the principal of the permanent school fund is therefore $6,348,538.32, and the annual income derived therefrom is $502,356.43.

7. State Tax Funds, being the net amount arising from the levy of two mills on every dollar's valuation of taxable property in the State; amount for 1874, $1,021,970.

8. District Tax Funds, being the amount raised by special local tax in the respective districts of the State; amount for 1874, $5,658,183.

9. Fines and Forfeitures, etc., being the amount collected from fines, forfeitures and penalties, imposed or incurred in courts of record, or before Justices of the Peace, and added by law to the school fund, for annual distribution; amount collected in 1874, $9,956.

Adding the interest paid by the State; the interest accruing from the county and township funds; the amounts derived from State and district taxes; from fines and forfeitures, sales of school lands, and miscellaneous sources, and we have, as the grand total of distributable revenue for 1874 the sum of $9,292,516.

How Collected.—All local district school taxes, as well as the State school tax, are collected by a general law, and by the same officers, and at the same time and manner as the ordinary State revenues are collected.

Channels of Disbursement.—The public school fund goes from the State Auditor, by warrant, to the County Superintendent of Schools; from the County Superintendent, to the Township Treasurer; and from the Township Treasurer to the Directors of the local districts.

Bases of Appointment.—The Auditor apportions the fund to counties, on the basis of one-third, according to territory, and two-thirds, according to the number of white children under twenty years of age. County Superintendents distribute the fund to townships, on the basis of one-third on territory, and two-thirds on the number of white children under twenty-one years of age. Township Trustees divide the fund among the districts, on the basis of one-half on the number of children under twenty-one years of age, and the other half in proportion to the grand total number of days' attendance certified in the schedules of teachers.

Such is an outline of the school system of Illinois. Though by no means perfect, it is, upon the whole, an excellent system. During the thirteen years of its operation, it has dispensed blessings to the State which no pen can record. Confronted, at the beginning, by the most formidable obstacles, by apathy, indifference and prejudice, it has steadily won its way to the respect, confidence and attachment of the people. In all the financial storms and straits through which the State has passed since the adoption of the system, no hand has been laid upon its consecrated funds. The principal defects are none of them vital, and with time and prudence they may all be removed, and the system rendered as nearly faultless as human wisdom can make it. What good man will not labor to this end, and thus send the free school, with all its gracious benefits, down to future generations?

The present Board of Education is as follows:

Hon. SAMUEL W. MOULTON, Shelbyville, President; Hon. SAMUEL M. ETTER, Springfield, *ex officio* a member and Secretary; CALVIN GOODY, M. D., Taylorville; Hon. WILLIAM H. GREEN, Cairo; BENAIAH G. ROOTS, Esq., Tamaroa; THOMAS R. LEAL, Esq., Urbana; GEO. C. CLARKE, Esq., Chicago; N. E. WORTHINGTON, Esq., Peoria; ENOCH A. GASTMAN, Esq., Decatur; EDWARD L. WELLS, Esq., Oregon; CHARLES F. NORTHNO, Esq., Belleville; JOSEPH CARTER, Esq., Normal; J. C. KNICKERBOCKER, Esq., Chicago; H. HARRISON HILL, Esq., Pontiac; Hon. RICHARD S. CANBY, Olney; and C. W. HOLDER, Esq., Bloomington, Treasurer.

STATE NORMAL UNIVERSITY.

This institution, which is situated at Normal, McLean County, is for the education of teachers for the Public Schools of the State. It is governed by the "Board of Education of the State of Illinois," consisting of fifteen members. The State Superintendent of Public Instruction is, *ex officio*, a member and the Secretary. The other fourteen members are appointed by the Governor and approved by the Senate, the term of office being six years. One-third of the Board, or as near it as may be, go out of office every two years. Every county in Illinois is entitled to gratuitous instruction for two pupils, and every representative district for one. Instruction is given in language, science, mathematics, and especially in the theory and practice of teaching. Every student receiving gratuitous instruction is required to sign a written pledge to teach in Illinois.

Beside the professional school just referred to, there is a school for general culture called the Model School. In this, tuition fees are charged. The classes in the Model School are taught to a great extent by the pupils of the professional department. The Model School has three grades: The High School, with an extended and thorough course of linguistic and scientific studies; the Grammar School; the Intermediate and Primary School.

In all departments the students are of both sexes.

The faculty at present is

RICHARD EDWARDS, LL. D., President, Professor of Mental Science and Didactics; EDWIN C. HEWETT, A. M., Professor of History; JOSEPH A. SEWALL, M. D., Professor of Natural Science; THOMAS METCALF, A. M., Training Teacher; ALBERT STETSON, A. M., Professor of Language; JOHN W. COOK, Professor of Reading and Elocution; HENRY MCCORMICK, Professor of Geography; STEPHEN A. FORBES, Professor of Geology and Curator of Museum; Miss HARRIET M. CASE, Preceptress and Professor of Mathematics; Miss ROSALIE MILLER, Instructress in Drawing; LESTER L. BARRINGTON, A. M., Principal of High School; Mrs. MARTHA D. L. HAYNIE, Assistant in High School; Mrs. JENNIE P. CARTER, Principal of Intermediate and Primary School; WM. S. MILLS, Assistant in Grammar School.

STATE NORMAL UNIVERSITY.

During the year ending June, 1874, 82 counties in the State were represented by 448 State beneficiaries, and there were 16 from other States.

In December, 1874, the University had 534 pupils, distributed as follows: Normal Department, 315; High School, 79; Grammar School, 90; Primary School, 46. Other States were represented by eight pupils. Connected with the State Normal University is a large and valuable museum of natural history, whose facilities surpass those of any similar institution. The specimens number 136,200, and are valued at $95,000. A new enterprise in connection with the Museum is the Association of Natural History, which aims to collect and exchange specimens to form a State Museum, and to obtain suitable cabinets for the schools.

SOUTHERN ILLINOIS NORMAL UNIVERSITY.

This Institution is located at Carbondale, Jackson County, and was projected as early as 1868 at a teachers' institute held at Salem, Marion County, to consider the educational wants of that portion of the State. An act for its establishment and maintenance was passed in March, 1869, and among the points contesting for its location were Pana, Vandalia, Olney, Carlyle, Centralia, Tamaroa and Du Quoin. The State appropriated $75,000 for the edifice, and Carbondale pledged a large amount. Work began on the structure in the spring of 1870, but was suspended in the following year and finally completed in July, 1874. It is 215 feet from north to south, with two wings, each 109 feet, and is pronounced in no respect inferior to any edifice of its kind in the United States. Its normal hall will seat five hundred students, and the site includes twenty acres of ground. The number of students in attendance in 1875 was upward of four hundred. The Board of Trustees comprises Hon. Thomas S. Ridgway, of Shawneetown; James Roberts, M. D., of Carbondale; Edwin S. Russell, of Mount Carmel; Lewis M. Phillips, of Nashville, and Jacob W. Wilkin, of Marshall.

Faculty.—ROBERT ALLYN, Principal and Teacher of Mental Science, Ethics and Pedagogics; CYRUS THOMAS, Teacher of Natural History and Physiology; CHARLES W. JEROME, Teacher of Languages and Literature; ENOCH A. GASTMAN (elect), Teacher of Mathematics; DANIEL B. PARKINSON, Teacher of Natural Philosophy and Chemistry; JAMES H. BROWNLEE, Teacher of Reading, Elocution and Phonics; GRANVILLE F. FOSTER, Teacher of History and Geography; ALDEN C. HILLMAN, Principal of the High School and Teacher in the Normal Department; MARTHA BUCK, Teacher of Grammar and Etymology; JAMES H. BROWNLEE, Teacher of Vocal Music and Calisthenics; HELEN M. NASH, Teacher of Drawing and Penmanship; JULIA F MASON, Principal of Primary and Model School.

ILLINOIS INDUSTRIAL UNIVERSITY.

The University is located between the contiguous cities of Urbana and Champaign, 128 miles from Chicago, on the Chicago branch of the Illinois Central Railroad. It was first opened for the reception of students on Monday, the 2d day of March, 1868. The Industrial University was founded by an act of the Legislature, approved February 28, 1867, and endowed by the Congressional grant of four hundred and eighty thousand acres of land scrip, under the law providing for Agricultural Colleges. It was further enriched by the donation of Champaign County, of farms, buildings and bonds, valued at $400,000.

The main University building is of brick, one hundred and twenty-five feet in length, and five stories in height. Its public rooms are sufficient for the accommodation of over four hundred students, and it has private study and sleeping rooms for one hundred and twenty.

The University domain, including ornamental and parade grounds, experimental and model farms, gardens, etc., comprises over one thousand acres of land. The chief aim of the University is "THE LIBERAL AND PRACTICAL EDUCATION OF THE INDUSTRIAL CLASSES in the several pursuits and professions in life."

The Departments of study are: Agriculture; Natural and Mechanical Philosophy and Astronomy; Military Tactics and Engineering; Chemistry; Natural History; Pure Mathematics; Civil Engineering; English, French, German, Latin and Greek Languages and Literature; History and Social Science; Commercial, Mental and Moral Science; Lecture Courses, &c.

To young men wishing to enter the University the following directions are given:

1st. If you are over 15 years of age, of good habits, and have a fair knowledge of the the common school branches, Arithmetic, Grammar, Geography and History of the United States, you may enter, and take any course of study you are prepared for. The further advanced in study, the better you will be prepared to secure the full advantages of a residence at the University.

2d. You should enter at the beginning of a term; but you may enter at any other time, if prepared to go forward with any of the classes.

3d. If doubtful of your ability to enter the departments you have selected, write to the Regent, J. M. GREGORY, Champaign, and state what branches you have studied, the progress you have made in each, and your wishes as to course and term of study.

4th. If prepared, come on at once, bringing with you, if practicable, a letter of recommendation from your last teacher, or County Superintendent of Schools, or any good citizen.

Faculty.—Hon. JOHN M. GREGORY, Regent and Professor of Philosophy and History; STILLMAN W. ROBINSON, Professor of Mechanical Engineering; THOMAS J. BURRILL, Professor of Botany and Horticulture; COL. SAMUEL W. SHATTUCK, Professor of Mathematics; COL. EDWARD SNYDER, Professor of Modern Languages and Military Science; DON CARLOS TAFT, Professor of Geology and Zoölogy; J. BURRITT WEBB, Professor of Civil Engineering; JOSEPH C. PICKARD, Professor of English Language and Literature; DR. MANLY MILES, Professor of Agriculture; N. CLIFFORD RICKER, Professor in Architecture; HENRY A. WEBER, Professor of Chemistry; JAMES D. CRAWFORD, Professor in Ancient Languages and Librarian; DR. FREDERICK

W. Prentice, Lecturer in Veterinary Science; Miss Charlotte E. Patchin, Instructor in Free-Hand Drawing; Miss Lou C. Allen, Instructor in Domestic Science; Alexander C. Swartz, Assistant in Architecture and Mathematics; James Kenis, Instructor in Clay Modeling and Architectural Ornamentations; Ira O. Baker, Assistant in Civil Engineering and Physics; Miss Jennie C. Bryant, Instructor in Elocution; Elna A. Robinson, Assistant in Mechanical Engineering and Foreman of Machine Shop; Charles S. Kindsbury, Assistant in Mathematics; Melville A. Scovell, Arthur E. Barnes and John M. Stayman, Assistants in Chemical Laboratory; Fernando A. Parsons, Instructor in Book-keeping; Edwin L. Lawrence, Head Farmer; Charles I. Hayes, Florist; Vantile W. Cornington, Foreman of Carpenter Shop.

THE ILLINOIS INSTITUTION FOR THE EDUCATION OF THE DEAF AND DUMB

Was incorporated February 23, 1839. The act of incorporation was prepared by Hon. O. H. Browning, of Adams County, and located the Institution at Jacksonville, Illinois. None of the original members of the Board of Directors are now connected with the Institution. The school was opened in 1846, by Mr. Thomas Officer, who had shortly before been elected Principal of the Institution. The selection of Mr. Officer was a most happy one, as few persons are so well adapted by temperament, energy and talent to inaugurate such an enterprise.

The site of the Institution is an eligible and healthy one, in the suburbs of Jacksonville. The buildings are large, but, of late years, are very much crowded by the increasing number of pupils who flock to its halls. They are warmed by steam and lighted by gas. The projected water works of the city of Jacksonville will shortly furnish the Institution with an abundant supply of water, which essential article has heretofore been attainable only in quantities too limited to meet the requirements of an establishment of such magnitude.

In point of efficiency, this Institution is considered equal to any in the country. The Board of Directors, in an enlightened as well as philanthropic spirit of enterprise, have organized a department of articulation, which is as yet experimental, but gives encouraging promise of success.

The Institution comprises a literary and industrial department. The fore part of each day is devoted wholly to the former, and the after part to the latter. In the latter, printing, cabinet making, carpentering, shoemaking and farming are taught. Female pupils are instructed in needle work and some kinds of domestic employment.

This Institution is a part of the educational system of the State, and admits pupils from Illinois as the common schools of the State do their scholars, free of charge. The attendance at the present time is about 400.

All communications respecting the admission of pupils, or on business of the Institution, should be addressed to Phillip G. Gillett, LL. D., Superintendent, Jacksonville, Ill.

The officers of the Institution are,

Principal.—Phillip G. Gillett, LL. D.

Teachers.—John Woods, Harvey Milligan, John Swiler, Marquis Brock, Selah Wait, Frank Read, S. T. Walker, Helen Dunning, Lavinia Eden, Mary A. Dutch, Frances Brown, Frances Rockwell, Anna Morse, Frances Wood, Cornelia Trask, Lillian Rockwell, Rinda Tomlin, Agnes Griffith, Frank Hine, Harriett Gillett, Frank Taylor, Wm. Reaugh, Maria Sawyer, Kate Bull, Letitia Westgate, Ellen Berry, Mary S. Billings, Abel H. Hay, Jacob Braun, John H. Hunt and David Swales.

ILLINOIS INSTITUTION FOR THE EDUCATION OF THE BLIND.

The State of Illinois, by act of the Legislature, approved January 13, 1849, made appropriations, and authorized the purchase of not less than ten nor more than forty acres of ground in or near Jacksonville, Illinois. In this act it was defined to be the object and duty of this corporation "to qualify, as far as practicable, that unfortunate class of persons for the enjoyment of the blessing of a free government, obtaining the means of subsistence and the discharge of those duties, social and political, devolving upon American citizens."

All blind persons residing in Illinois, of suitable age and capacity to receive instruction, are to be received and taught in the Institution. The pupils are, at the expense of the State, to be taught, furnished with books, boarding, lodging, &c.

The Board of Trustees organized February 3, 1849, by the election of the Hon. Samuel D. Lockwood as President, and James Berdan as Secretary. Mr. Lockwood acted as President until his removal from Jacksonville, March 14, 1853. Matthew Stacy, Esq., was his successor.

The buildings erected in 1849–53 were commodious and amply furnished with every article conductive to the welfare of the blind. Illinois opens her benevolent institutions to all her citizens who may be children of sorrow, without respect to their worldly position. The child of misfortune and want is seated at the same table and partakes of the same instruction as the child of the owner of thousands of acres of its fertile prairies.

The officers of this institution are the following:

Trustees.—John Mathers, President, H. P. Wood and John H. Wood.

Superintendent.—Franklin W. Phillips, M. D.

Matron.—Lucy J. Phillips.

Assistant Matrons.—Elizabeth M. Martin and Julia Prentice.

Teachers.—John Loomis, A. M.; Fanny Maginnis, Clara E. Greenleaf; Music Department, A. E. Wimmerstedt, T. D. Nutting and Fanny De Motte.

Manual Labor.—B. B. Gray.

Physician.—Hiram K. Jones, M. D.

Treasurer.—Bazzill Davenport.

Clerk.—R. M. Phillips.

ILLINOIS ASYLUM FOR FEEBLE-MINDED CHILDREN.

This institution was organized by act of Legislature in 1865, as an "Experimental School for the instruction and training of idiots and feeble-minded children in the State of Illinois."

It is located at Jacksonville, on leased property (the late Governor Duncan's estate), and is under the direction of the Board of Directors of the Illinois Institution for the Education of the Deaf and Dumb.

The institution has been in operation nearly eleven years. Present number of pupils is 106.

The appropriation for its support is twenty thousand dollars per annum. No board or tuition is charged during the regular school term, and it is the aim of the managers to have each Senatorial District of the State fairly represented.

Custodial cases are not received, but only children who are susceptible of improvement.

The school rooms are furnished with desirable apparatus for illustration, and the whole plan of the exercises is designed to attain for each pupil the highest mental and physical development possible, and by the most rapid progress.

Applications for admission should be sent to and information in relation to the institution can be obtained by addressing Dr. C. T. Wilbur, Superintendent Institution for Feeble-Minded Children, Jacksonville, Illinois.

Superintendent.—C. T. Wilbur, M. D.

Matron.—Mrs. L. P. Wilbur.

Assistant Matron.—Miss N. M. Jacobs.

Teachers.—Miss Lila Burgess, Miss Sophia E. Blake, Miss Eliza T. Martin, Miss M. C. Rutledge and Miss M. A. Collins.

Clerk.—M. David.

Board of Trustees.—Hon. Graham Lee, Hamlet, Mercer County, Ill.; Hon. C. R. Cummings, Pekin, Tazewell County, Ill.; Hon. A. B. Nicholson, Lincoln, Logan County, Ill.; C. T. Wilbur, M. D., Secretary.

ILLINOIS SOLDIERS' ORPHANS' HOME.

The Illinois Soldiers' Orphans' Home was incorporated by an act of the Legislature, approved February 16, 1865, and subsisted entirely upon private charity until, by an act approved March 5, 1867, a certain fund in the hands of the Governor, known as the "deserters' fund," was donated to the Home and further appropriations also made. Commissioners, appointed under the last-named act by the Governor, located the Home on a high and commanding section of land, donated by Judge David Davis, adjoining the thriving village of Normal, Ill. A better selection could hardly have been made; beautiful, healthy, with fine railroad advantages. The building is a splendid looking structure, built in the Romanesque style of architecture three stories of brick, with a basement of stone. It is plain, but substantial in finish, more attention being given to such arrangements as would secure the comfort and health of its inmates, and to ample space. Before the present "Home" was completed, three temporary ones were established—one at Springfield and two at Bloomington, Ill., and on the 2d day of June, 1869, the "Home" was formally dedicated, Ex-Governor Richard J. Oglesby delivering the dedicatory address. The occasion was one of much interest, and great satisfaction was expressed by the numerous visitors at the admirable arrangement of the different departments of the building, the excellent facilities enjoyed for the care and culture of its inmates, and at its satisfactory and successful management. The building will furnish ample accommodation for three hundred children, and there are now in the institution two hundred and seventy inmates, with numerous applications on file with the Secretary.

Officers.—Virginia C. Orr, Superintendent; Mary E. Hughes, Assistant Superintendent, and E. C. Lawton, Clerk.

Teachers.—Kate E. Peck, Principal; Susan Reid, Teacher; Emily F. Hughes, Teacher; Mary Peck, Teacher.

Employes, 20; number of inmates, 300.

As is known to all, this is an institution erected by the people of the State of Illinois—a lasting monument to their generosity and their patriotism, whose object it is to receive in sacred trust the indigent orphan children of those who, going from our own State, with their lives in their hands, periled all, and, in defense of our common country's life, lost all but honor. It is no ordinary obligation we are under to protect their homeless, friendless little ones, but our highest privilege, as well as our sacred duty, and one which should animate every loyal citizen of our noble State who appreciates the heroism they manifested, and enjoys the blessing of a government they saved.

THE ILLINOIS SOLDIERS' COLLEGE.

The Illinois Soldiers' College was founded at Fulton, Ill., by patriotic citizens of the State, at the close of the War of the Rebellion, for the purpose of securing to the disabled soldiers and to the orphans of deceased soldiers the benefits of a thorough and practical education. It was intended to make the Institution a Monumental College—a Memorial of the patriotism, courage and intelligence of Illinois Soldiers, and of the justice, honor and appreciative gratitude of her citizens. Splendid and costly hospitals, and homes and retreats and asylums have been built for the soldiers all over the world, but the people of Illinois established for them a College. The College was opened for the reception of students, September 12th, 1866. In February, 1867, the Legislature of Illinois granted to the College a liberal charter, and made an appropriation to it of twenty-five thousand a year for two years to assist in educating the disabled soldiers and orphans of the State. The Legislature of 1869 renewed the appropriations. The people of the State have contributed to the College, to purchase the buildings and support the disabled soldiers and orphans, about ninety-five thousand dollars. During the first year after the opening of the College, there were in attendance 168 students, during the second year 250, and during the third year 257. The College accommodates with board and rooms 250 students.

Each county in the State has the right to appoint from two to four orphans or disabled soldiers to scholarship in the college. Tuition in all branches, board and furnished rooms are furnished to such appointees. The preparatory course occupies two years—the scientific, four. One hundred and three different Illinois regiments were represented in the college last year.

Faculty.—Rev. Joseph W. Hubbard, A. M., Ancient Languages, Elocution and Rhetoric; Mrs. R. M. Hubbard, Principal of Female Department; Mr. Lewis B. Kuhn, Mathematics and Natural Sciences; Miss Mary Diffenbery, French, German and English Branches; Miss Anna L. North, Instrumental and Vocal Music; C. A. Griswold, A. M., M. D., Lecturer on Anatomy and Hygiene.

ILLINOIS STATE PENITENTIARY.

FROM THE BIENNIAL REPORT OF THE COMMISSIONERS.

This institution is located at Joliet. Formerly a burden to the people of the State, it has by the contract system become a paying institution, and the Commissioners believe that great progress has been made toward the reformation of inmates.

The report for 1872 showed 1,255 convicts in confinement, while at the close of 1874 there were 1,353, of whom fifteen were women. Of this number, 1,072 were employed under contract, divided as follows: Cigar department, 157; harness, 35; stone, 234; shoe, 366; cooper, 188; hutt, 92. The price paid for convict labor ranges from 65 to 81½ cents per

day. About 280 are employed about the penitentiary as cooks, butchers, teamsters, runners, etc. A majority of those working at the trades may become sufficiently skilled to earn a livelihood upon their discharge, if so disposed, and they can obtain employment.

The Commissioners report 145 for murder (of whom 48 are sentenced for life), 34 for manslaughter, 172 for burglary, 68 for burglary and larceny, 554 for larceny, 57 for assault to kill and murder, 19 for rape, and 27 for assault to commit rape. By occupation, 239 are farmers, 369 laborers, 30 clerks, 37 carpenters, 40 shoemakers, 28 stone-cutters, and 23 teamsters. The native population is represented by 1,013; the negroes by 165; Irish, 101; Germans, 90; Canadians, 51; and English, 50. Cook County sends upward of 25 per cent. of all convicts. The average length of sentences, exclusive of life, is four years and eleven months. In religious leanings there are 289 professsed Catholics, 81 Methodists, 52 Lutherans, 49 Baptists, 23 Presbyterians, and 808 without bias. Two hundred convicts have no education, and 127 can read only. Of intemperate habits there are 764, against 589 temperate. There was one re-commitment for the sixth term, one for the fifth, four for the fourth, fifteen for the third, and eighty-eight for the second. There is no means of knowing in how many other prisons they may have been, but upward of 10 per cent. have been at Joliet before.

During two years there were added to the prison library about 2,000 volumes, which circulate freely among the convicts. About 3,000 newspapers go into their midst monthly. The good-time law and the rules for the government of convicts are read to every convict upon his entrance. The Commissioners say the number of men in their charge is greater than in any other prison on this continent. The only severe punishment inflicted is solitary punishment in a large, light and well-ventilated cell, with pine floor, on a scanty diet of bread and water until submission is promised. No torture is inflicted. No hard tasks are imposed upon inmates, but industry is exacted. No convict is punished unless by order of the Warden or his deputy, and the offender is brought face to face with his accuser. Discharged convicts receive ten dollars and reasonable expenses to the place of their conviction. The yearly commitments and discharges average 600. Nine hundred letters are mailed each month.

The present Commissioners are Woodbury M. Taylor, John M. Southworth and Joseph W. Wham. The Warden is R. W. McClaughry; the Deputy Warden, James P. Hall, and the Matron of the Female Department, Mrs. J. E. Judson. The Chief Clerk is Gallus Miller.

COUNTY HISTORIES.

BY CHARLES A. ANDREWS.

ADAMS COUNTY.

ADAMS COUNTY is the third in the State in population and wealth. Its soil and climate combine all that is required to make it as near perfect for farming purposes as is possible. Streams of water course through nearly every farm. Grass is one of its most reliable crops, and the winters are so mild as to make the region highly available for stock raising. For fruit purposes it is unsurpassed. Nearly two-thirds of the county was originally beautiful rolling prairie, which is now converted into valuable farms. The people are industrious and moral. Churches are found in every community, school houses adorn every settlement, and railways pass through the county in almost every direction. In the fall of 1822, John Wood erected the first house within the present limits of Quincy. He was joined in the spring by Willard Keyes, and soon followed by Jeremiah Rose and family. These pioneers had the protection of the United States troops at Fort Edward. Adams County was organized in 1825, and Quincy selected as the county seat. Old settlers give to Henry H. Snow, the first Clerk of the Board of Commissioners, the credit of planning the future city and doing much for the advancement of the section. The young metropolis was named in honor of President Adams. The land on which it was located was owned by John Wood, who afterward graced the gubernatorial chair. The first female settler was Mrs. Jeremiah Rose, and her daughter, Mrs. George W. Brown, was the first white child born within the limits of the city. In 1826, Asher Anderson opened a small store. In the fall of that year, a log court house was built on the corner of Main and Fifth streets, in which the first school was organized. The first frame house dates from 1829. In 1833, the first church was organized, with fifteen members. The town was incorporated in June, 1834, and has become the second city in the State, the census of 1870 showing a population of 24,055. It is situated on an elevation on the banks of the Mississippi, with fine landings for boats, and is the terminus of a number of railroads. It has developed a large trade, both in Illinois and Missouri. The other towns of Adams County number no less than twenty-one, chief among which are Camp Point and Clayton, both prosperous villages, increasing in trade and wealth. Columbus carried on a prolonged contest for the county seat, but has established instead a profitable traffic with the agricultural community in its vicinity.

ALEXANDER COUNTY.

ALEXANDER COUNTY occupies the extreme southern point of the State, the Mississippi forming its western and southern borders, and the Ohio and Cache its eastern. It has an area of 222 square miles. The pioneers of this region were Tennesseeans, who are said to have fled to Illinois to escape the earthquakes, so prevalent along the river in the vicinity of New Madrid in the winter of 1811. William Bird is believed to have been the first settler in the county, but the date of his advent cannot be definitely ascertained. He was subsequently joined by his brothers, John, Thompson and Amos, the claims of the first three absorbing the entire delta, which took the name of Bird's Point. At one time, the other settlers from the mouth of the Ohio to Grand Chain comprised only Messrs. Clark, Philips and Kennedy, at Mounds; Conyer and Terrel, at America, and Humphreys near Caledonia. The Mounds massacre was perpetrated in the fall of 1812, by ten Indians outlawed by the Creek tribe in Kentucky. They appeared at the cabin of Mr. Clark, armed with guns and tomahawks, and received hospitable treatment, after which five of them went across to the house of Mr. Phillips. At a given signal, the fiends commenced their work. Mr. and Mrs. Clark were killed, and a visitor, Mr. Shaver, wounded and pursued to the bayou, which he swam, making his way to the Hacker settlement in Union County. Mrs. Philips, her son and daughter and Mr. Kennedy were butchered, and the unborn babe of the former delivered and impaled upon a stake. Learning of the massacre, Capt. Phillips marched to its scene, from Fort Massac, with a company of soldiers, and interred the dead. In 1818, John G. Comyges, Shadrach Bond and others entered about 1,800 acres of land above Bird's claim, and obtained from the Territorial Legislature a charter under the name of the "City and Bank of Cairo." The death of Mr. Comyges soon after caused the tract to revert to the government. Immigration having increased, the county was organized in 1819, taking its name from Dr. William Alexander, the first physician of the region, who was a member of the Constitutional Convention at Kaskaskia. The county seat was established at America, which was incorporated in 1820, by Henry Rector, Nicholas Berthold, James Riddle and others. Over $100,000 were realized from sales of lots, and the town had at one time 1,200 inhabitants, but became extinct through the formation of a bar in the river. Among its residents was the famous pioneer Col. Henry L. Webb, a brother of Gen. James Watson Webb, of New York. When a boy, Col. Webb was an eye-witness of the battle of Plattsburg. He raised and commanded a company from Alexander County, in the Blackhawk war, and aided in raising an Illinois regiment of regulars for the Mexican war, rising to the Colonelcy of the Ninth Infantry. Up to a recent date he resided at Jonesboro. He once witnessed at America the feat often performed by those famous keel-boatmen, Mike Fink and Joe Carpenter, of shooting tin-cups from each other's heads with rifle balls. In 1835, the county seat was removed to Unity, where the records and buildings were burned by a couple of criminals. Thence a transfer was made to Thebes, and finally to Cairo. In 1830, John and Thompson Bird threw up a small embankment, and erected a tavern and warehouse, which were occupied by Amos Bird until he was swept away by cholera. In 1835, Sidney Breese, David J. Baker and Miles A. Gilbert entered the forfeited bank tract and transferred it to the "Cairo City and Canal Company," whose charter was obtained in 1837, and who purchased the interests of William, John and Thompson Bird, increasing their domain to 10,000 acres. In 1837, this company negotiated in England a loan of $2,000,000, which was expended within the following four years in building levees, mills and factories. The mortgage incumbrance preventing the sale of lots, all parties in interest, in 1846, made Thomas S. Taylor, of Philadelphia, and Charles Davis, of New York, trustees to improve and sell the property, discharging claims pro rata. The trust eventually reverted to S. S. Taylor, of Cairo, and Edwin Parsons, of New York, the lots first coming into market in 1853. Peter Stapleton is said to have erected the first house, and John Hawley the second, the town having a population of eighty in 1848. The Trustees, in 1851, gave to the Illinois Central Railway certain lands and privileges on condition that the latter erect around the city, above high water mark, a levee eighty feet wide. The last flood to affect the place was in the summer of 1858. The Trustees above named yet hold over 9,000 acres of land, of which 1,200 are inside the levee. The population of the city was, in 1870, 6,267. The climate of the region is that of Richmond, and the trees and fruits those of the Gulf States. Cairo is the most important river point between St. Louis and Memphis, and gathers a large Southern land traffic at its gates. The railways radiating northward are the Illinois Central, Cairo & Vincennes, and Cairo & St. Louis—the latter a new narrow gauge line. In the earlier period of the war, Cairo and vicinity was the theater of stirring scenes.

BOND COUNTY.

BOND COUNTY lies in the southwestern quarter of the State, and is one of the smaller counties, having an area of but 378 square miles. As early as 1807, settlers from the Southern States established Hill's fort and Jones' fort, both in the vicinity of Greenville, and it is stated that in 1816 there were not over twenty-five log cabins in the county. The earliest residence at Greenville was erected in 1815, by George Davidson, and was a log cabin with puncheon floor, clapboard roof, and not a window or nail in the structure. The county was organized in 1818, and named after Gov. Bond, the first court being held at Perryville. The counties of Fayette, Montgomery and Clinton were soon after set off from Bond, and the county seat of the latter established at Greenville, the first court house being erected in 1822. The northern portion of the town stands on the highest ground between Terre Haute and St. Louis, and the population is over 2,000. The first Commissioners were Thomas Kirkpatrick, Martin Jones and Isaac Price. The earliest Circuit Court was held at Hill's Station in May, 1817, by Hon. Jesse B. Thomas. The county contains a due proportion of timber and prairie, and is watered by Shoal and Hurricane Creeks and the Kaskaskia River. Coal is exposed on Lula Fork, and on the prairies lie round granite stones, weighing from one hundred to several thousand pounds, called by the pioneers "lost rocks." The only railway is the St. Louis, Vandalia & Terre Haute. The county had, in 1870, a population of 13,152.

BOONE COUNTY.

BOONE is the smallest of the northern tier of counties, having an area of but 284 square miles. Its pioneers were mainly from New York and New England. The Robbins were the first white men to explore the region, but soon abandoned their claims. Two men, named Medkiff and Dunham, staked claims in the central portion of the county in 1835, but sold out to a land company. During the same year, locations were taken up near the site of Belvidere by John K. Towner, Cornelius Cline, Timothy Caswell, S. P. Doty, and John H.

Whitney. John Handy settled six miles east. Others who came that season were Harlyn, Alfred, Oliver and F. H. Shattuck, Maria Hollenbeck and Mrs. Ballard, the Pottawattomies evacuating the region. The immigration of the next year was very large. S. P. Doty erected the first frame house in the county, which still stands in the village of Belvidere, on the north side of the Kishwaukee River. Next to arrive were Oliver Hale, Nathaniel Crosby, H. C. Walker, Dr. Whiting, and the Neeley and Maloney families. Boone County was cut off from Winnebago and organized in 1837, taking the name of the heroic pioneer of Kentucky. The first Commissioners were Milton S. Mason, Cornelius Cline and John Q. A. Rollins; Clerk, Daniel H. Whitney; Treasurer, John K. Towner; Surveyor, A. P. Hyde; Sheriff, S. P. Doty; and Coroner, John Handy. The earliest church was the Baptist, at Belvidere, in which court was held, and its preacher was Dr. King. The county seat was laid off in the fall of 1837, and the foundations of the court house laid by John M. Wilson and James H. Woodworth. The academy was the first school house erected in the county. Messrs. King & Crosby established the earliest mill, and L. P. Doty the pioneer hotel. The present court house was erected in 1851. The surface of the county is mostly rolling prairie, and corn and oats are the chief crops. The Galena Railroad was completed through in 1851, and three others have been added. By the last census Boone County had a population of 12,942.

BROWN COUNTY.

Brown County is at the foot of the northwestern quarter of the State, and comprises 298 square miles. The pioneer settlements were made in the eastern portion, along the Illinois River, the first being those of the Vandeventers and Hamhaughs. In the central part, John and David Six and William McDaniel took up claims. Jeremiah Walker and Isaac Lee were the first settlers in the western portion. Other pioneers were Willis O'Neil, of Ripley; Col. Harry Lester, John Ausmus and sons, Robert H. Curry, who still lives, and who kept the first store in the fall of 1832; Mark Riggins, who erected the earliest blacksmith shop, near Mount Sterling.

By 1830, the Indians had nearly all disappeared. Many of the settlers participated in the Black Hawk war.

Brown County was erected from Schuyler in May, 1839, the Commissioners being Thomas S. Brockman, Joseph Robinson and Joseph Stone. Jacob Vandeventer was Clerk, and Clark Dennis, Treasurer and Assessor. The earliest Circuit Court was held in the Presbyterian Church, at Mount Sterling, in 1840, Peter Lott presiding. James Burt was Clerk, and Elisha Davis Sheriff. Granville Bond, among the earliest clergymen in the county, was at last advices living at Mound Station.

Brown County is largely rolling prairie in the eastern portion, the best lands lying in the western, and farming is the chief occupation. The potteries on the Illinois River are the only manufactures of note. Timber is abundant. The Toledo, Wabash & Western Railway pierces the county through the center. The population of the county was, in 1870, 12,205. Mount Sterling has a fine public school, numerous churches, and about 1,500 inhabitants. Versailles was formerly noted for its mineral springs. Mound Station and Ripley are prosperous villages.

BUREAU COUNTY.

Bureau County lies near the center of the northern half of the State, and contains 868 square miles of land. Thomas C. and Stephen Rector made the last surveys in 1822. The pioneer of the county was Henry Thomas, who, in May, 1828, built a cabin in Bureau Township. A few weeks thereafter, Edward, Justus and John L. Ament settled in Walnut Township. Reason B. Hall was next to arrive, locating in Hall Township, but subsequently abandoning his claim. In the succeeding year, Amos Leonard, Daniel Dimmick, John Hall and William Hoskins built cabins. Timothy Perkins and Leonard Roth settled in Leepertown, —— Bulhona at Bulhona's Grove, and John Dixon at Boyd's Grove. In the spring of 1830, Ezekiel Thomas and Abraham Stratton located in Bureau Township, Charles Boyd at Boyd's Grove, Joseph Smith in Ohio, and Elijah Epperson in Princeton; Sylvester Brogham, James Forristall, John L. and Justus Ament in Dover. In the fall, William Hall located on the site of La Moille, but eighteen months afterward removed to La Salle County, where he and his family were murdered by Indians. Michael Kitterman settled near Tiskilwa, in 1831, and Antiss and John Williams on Princeton Prairie, followed by the Hampshire Colony. In the summer of 1831, the settlers on the Bureau fled on account of Indian troubles, and in the following spring all the settlers left, some never returning. In 1833, a fort was constructed for defense against the Indians. In 1836, commenced a great immigration.

The county was set off from Putnam in 1837, with Princeton as the county seat. Elijah Smith was Postmaster at a settlement called Greenfield. In 1839, the original survey of the Illinois Central Railway was made through the county, but abandoned after some grading had been done. The first railway constructed through the county was the Chicago & Rock Island, completed in 1853, to which five others have been added, making a total of 122 miles. Coal was discovered in 1834. The mines of Mineral and Selby are the most extensively worked. The public lands came into market from 1835 to 1844. As late as 1836 there was no settlement on the prairies. Princeton was laid off in 1832, and now contains about 4,000 inhabitants. Tiskilwa is the site of an Indian village, and had a population, in 1870, of 761. Sheffield has a large coal trade, and La Moille and Buda are important towns. Bureau County has now about 35,000 inhabitants.

CALHOUN COUNTY.

Calhoun County is situated between the Mississippi and Illinois Rivers. Its physical features are very singular, as each of these rivers is followed by a line of limestone bluffs, sometimes as high as 200 feet, which make the surface of the county very broken and rugged, especially in the north part, and this is still increased by a line of elevations which runs nearly through the entire length of the county, and is the dividing ridge for the above named streams. The agricultural land follows the mostly narrow side valleys and the top of the ridge, but in the southern part, where the hills become more rolling, it spreads nearly clear over from river to river. The bottom lands, although not so extensive, are exceedingly rich and fertile, but partly subject to inundation. Common building stone is frequent. Old traditions say the Indians got silver from Silver Creek; but what is more valuable is the coal, which is frequently found in the south part of the county, and the mining of which was begun this spring in good earnest by Messrs. Groesbeck & King at Fruitland. The county once carried splendid timber, but most of that was long ago cut out and sold as lumber or cordwood. Cottonwood, sycamore, box elder, black walnut, elms and willows, white oak, black oak, hickory, sugar maple and so forth.

Calhoun County had in 1870 a population of 6,559; in 1876, about 7,600. The native element is largest, 5,347 (1870); of strangers, the Germans are most numerous, 875 in 1870.

The county seat is Hardin, on the Illinois River, with about 150 inhabitants. It was founded in 1847, and is a pretty good business place, especially in court times. Graded school, church, 5 stores, and general trades. Steamboat landing.

Farrowtown.—About 100 inhabitants. Lutheran church and school; M. A. Kamp's grist and saw-mill; several stores, and ferry to Columbiana in Green County.

Belleview.—50 inhabitants. Has the largest mill in the county; 2 stores. The public school not quite half a mile east of the place.

Hamburg—On the Mississippi River, a steamboat landing; good shipping point; 100 inhabitants; 1 public school; 1 church; stores and general trades. Hogs, cattle and grain are shipped to some extent.

Gilead.—50 inhabitants. An old Indian trading post, then called Cole's Grove; the former county seat of Pike, and then of Calhoun County in 1825 till 1847; has a public school, post office, and general trades.

Batcheldersville.—40 inhabitants. Public school; M. E. Church; grist mill; store, and general trades.

Brussels.—120 inhabitants. Public school; Catholic Church and school; Evangelical Lutheran Church; 5 stores, and general trades. A lively business place in the best part of the county.

Deerplain—Was only laid out in the spring of 1876 around Mr. John Ruckstuhls' store.

Calhoun County was established in 1825. The population up to about 1840 was very roaming and floating, mostly attracted by the timber only, and its facilities for shipments. The county formed part of the Military Land District for soldiers of the war of 1812. Of the oldest settlers may be named C. W. Twitchell, who came to Gilead in 1822; the County Judge, D. D. Smith; James Dewey, N. Hanson, R. Dillon, the Dejarnets, B. T. Child, and the Mortlands. Since 1845 the county has steadily improved.

CARROLL COUNTY.

Carroll County was formerly a part of Jo Daviess, and was organized in 1839. Savanna was the first settled part of Carroll County. Cherry Grove and Arnold's Grove were also settled at a very early day. Aaron Price and Geo. Davidson were the first at Savanna. A man named Swaggart was among the first at Arnold's Grove, and Garner Moffett, Thos. Crain and Geo. W. Harris at Cherry Grove. Luther Bowen, John B. Rhodes, James W. White, Leonard Goss and John Miller were also among the first to settle in the county. Mt. Carroll was settled about the year 1841, David Emmert and N. Haldeman being the first settlers here. The first County Commissioners' Court was held April 13, 1839, at Savanna; the County Commissioners being L. H. Borden, Garner Moffett and S. M. Jurney. They appointed Wm. B. Goss as Clerk of Court, and laid out the county into road districts and election precincts. Savanna was first chosen as the county seat, and the first Circuit Court in the county was held there on the first Monday in May, 1840, Hon. Dan. Stone being Judge and Leonard Goss Clerk. At this time Hezekiah Francis was Sheriff. Royal Hooper was first Recorder. The county seat was changed from Savanna to Mt. Carroll, its present location, in the year 1843, Savanna not being central enough to suit the wants of the county. Carroll County settled up quite rapidly after the first settlement, and was sufficiently well settled to be organized into townships in 1850. The first Board of Supervisors met at Mt. Carroll, April 8, 1850, Jared Bartholomew, Henry F. Lowman and Daniel P. Holt being the Supervisors present at the first meeting. Since that time the county has been steadily increasing in wealth and population.

Carroll County is rolling in most parts, and quite hilly toward the Mississippi River. The best farming lands are situated in the south and east parts of the county; the county in these parts being as good for general farming purposes as any in the State. The hills and bluffs give the county quite a picturesque appearance, and make it much pleasanter than flat prairie to lovers of the beautiful. It is well timbered in most parts, and in some quite heavily, especially along the Mississippi. The people are enterprising in their appearance and habits, and fine schools are found in all the towns, which give to the county educational advantages not excelled in the State. Mt. Carroll, the county seat of Carroll County, is one of the pleasantest inland towns in this part of the State. The town was laid out in the year 1842, and has at present a population of about 2,000. The surrounding country is quite rolling and hilly, giving rather a picturesque appearance to the town, and making many pleasant drives about. One of the most interesting objects in the town is the Ladies' Seminary. This was organized as a general seminary in 1853, but was changed to a ladies' seminary in 1866. The condition of this institution at present is flourishing; the attendance being about 1,200. Savanna is the oldest town in the county, and is very pleasantly located on the Mississippi River & Western Union Railroad, in the extreme western part of the county. It is noted as the former county seat and as the principal river town in the county. Lanark is the liveliest town in the county, and has a population of about 1,200; the town has grown entirely since the war. Shannon is a town of 800 population, a few miles northeast of Lanark, and is a new, growing town with good surrounding country. Thompson and Milledgeville are towns in the southern part of the county.

CASS COUNTY.

CASS COUNTY lies a little westward of the center of the State, in the midst of the great coal measures, and is one of the smallest counties, having an area of but 360 square miles. French traders made settlements at an early date. Maj. Elijah Iles reports finding an unoccupied hut on the site of Beardstown in 1819, which is believed to have been erected a quarter of a century previous. Doubtless the first permanent settlers were Martin L. Lindsley, Timothy Harris and John Cetrough, who located at what is now Beardstown in April, 1820. Julia A. Lindsley, daughter of the former, was the first white child born in the county. Hon. Archibald Job made a pioneer home in Sylvan Grove in 1821, where he lived for fifty-three years. Eli Cox came into the county in 1818, and located at Cox's Grove in 1820. Thomas Beard, a native of Ohio, settled at Beardstown in 1819. Other pioneers were Charles Robertson, Jacob Tople, Mr. Downing, Joseph McDonald, James Davis, Roland Shepherd, Solomon Penny, Jacob Bergen and Henry Hopkins. The earliest horse mill dates back to 1821, and was on Indian Creek. Peter Cartwright was one of the first preachers. M. L. Lindsley had a school on the bluffs as early as 1827. Jacob Tople set out the first orchard, and before the "deep snow" cotton was profitably cultivated. Mr. Downing sold the site of Beardstown for twenty-five dollars. The steamers Phœnix and Mechanic ascended the Illinois River in 1827. Under a walnut tree in the township of Beardstown, Stephen A. Douglas made his first political speech. During the Black Hawk war, Beardstown was the rendezvous for the troops of the State and a depot of supplies, as also on the breaking out of the Mormon difficulty. An early settler, near what is now Ashland, was a negro with a white wife. Having seen service in the Revolutionary war, he was allowed to vote. Dr. Chandler built the first frame house in the Sangamon bottom. On Prairie Creek is an old Indian burial ground. Cass County was set off from Morgan in 1837, another slice of territory being added in 1843. Beardstown was the first county seat, but Virginia held that honor for six years; the capital returning to the former place in 1844. Beardstown was incorporated in 1837, when it contained about seven hundred inhabitants. Virginia was laid out in 1836, and incorporated in 1872. Chandlerville and Arenzville are thriving villages. The census of 1870 shows the population of the county to be 18,257.

CHAMPAIGN COUNTY.

CHAMPAIGN COUNTY lies in the center of the eastern half of the State; was organized in 1838, with an area of 931 square miles, and had, in 1870, a population of 32,737. The soil is very rich, and the surface generally flat. The chief streams are the Sangamon and Kaskaskia Rivers. The Toledo, Wabash & Western and the Indianapolis, Bloomington & Western Railways cross east and west, while the Illinois Central penetrates the entire length of the county southwardly. Urbana, the county seat, has a population of 3,000, and is the seat of the Illinois Agricultural College. Its sister city, Champaign, has 5,000. Tolono is a corn shipping point, of 1,500 inhabitants; and Rantoul, a place of similar importance and population. Of the people of the county, 12,274 are natives of Illinois, 5,832 of Ohio, 3,384 of Indiana, 1,433 of New York, and 4,012 are of foreign birth. Champaign County is near the center of the Grand Prairie, and is almost wholly level in surface. The groves are few and small, and are situated upon the small streams which head in these counties. There is no outcrop of rock, but scattered over the area are many large drifted masses of Niagara group limestone and coal measure limestone, and sandstone. These have yielded considerable quantities of stone for local use. The soil is mainly black muck, from one to five feet thick, underlaid by a yellow clay subsoil, beneath which are irregular alternating beds of clay, gravel and quicksand of the drift formation, to the depth of from 150 to 300 feet. Here is evidence that at some early period a powerful denuding current has torn up the rocks and excavated a broad and deep channel, extending from the southern end of Lake Michigan down the eastern line of the State, until, shortly after passing the line now occupied by the Kankakee River, it rose over the declining edge of the Niagara limestone, and then bore off southwestward through the softer beds of the coal measures, which here seem to lie directly upon the Niagara. Doubtless the region is underlaid by one or more workable seams of good coal, and the heavy bed of quicksand being the only obstacle to easy mining. At Urbana, coal was encountered at 225 feet, and at Rantoul a nine-foot seam was struck at 120 feet. The improved land in Champaign Township, in 1870, comprised 20,964 acres. The value of farms is returned as $1,314,026, and the value of live stock as $176,928. The corn crop was 200,785 bushels. The earliest Commissioners were John R. Richardson and S. B. Shelledey; the Clerk, T. R. Webber; the Sheriff, John Salisbury; and the Treasurer, Moses Thomas. Forty-three acres of land were donated by J. Busey, M. W. Busey and T. R. Webber. Courts were held in private houses until 1837. The honor of being the first settler lies between R. Fielder, who located at Urbana in 1822, and William Tompkins, of the same region. Henry Sadorus is still living on the original location of 1824, and William Mareus followed the same year. Moses Thomas built the first saw-mill on Salt Fork, in 1834. J. B. Thomas taught school in 1829, and John Dunham, of the United Brethren persuasion, was the first preacher. T. R. Webber, of Urbana, was the earliest merchant. The first invoice of goods was purchased in Philadelphia, taken in wagons over the mountains to Pittsburgh, thence by river to Evansville and in wagons to their destination.

CHRISTIAN COUNTY.

CHRISTIAN is one of the central counties of Illinois, and its area is 705 square miles. It was erected from Sangamon, Montgomery, Shelby and Macon Counties, and was originally named Dane, which title it held for one year. Many of the early settlers were from Christian County, Kentucky. Among those who took up permanent claims prior to political organization were Judge Frink, Daniel C. Good, William S. Ricks, Col. Thomas P. Bond, Gabriel R. Jernigan, Amos Richardson, 'Squire Aquilla Council, Henry Blunt, David C. Blunt, William C. Breeds, 'Squire Henry C. Dixon, Martin White, James Sanders, Elder A. T. Northcutt, Eli Mathews, Martin Hamro, Eli Porter, Aaron McKinzie, Rev. Peter R. Ketchum, William B. Hall, David C. Hall, Jesse Langley, R. P. Langley, Marcus L. Young, Paris Pray, William T. Crosthwait, Michael Snyder, F. M. Good, Lewis H. Jernigan, James Funderbrook and Henry Davis. The Indians disappeared about 1830. Game was very abundant at an early day, an old settler relating that he once saw a drove of sixty deer in Taylortown. Wolves abounded, and prairie fires were frequent. The pioneers used wild honey for sweetening, went to church in ox wagons, and hauled their corn to St. Louis to exchange for groceries. The earliest mill was on Bear Creek, and it required a day to grind ten bushels of grain with horse-power. Dr. Kepper was the first practicing physician. The Catholics erected the earliest church, at Taylorville, where Richard Sampson officiated; and the first store was at Robertson's Point. The county was organized in 1839, and the county seat established at Taylorville. W. S. Ricks was the Sheriff, Horatio M. Vandeveer, Recorder, and Gabriel R. Jernigan, Treasurer. Judge Treat, of Springfield, held the Circuit Court, in 1840, and Ezekiel D. Young was Clerk, the sessions seldom consuming more than a day. A sad feature of election day at that period was intoxication and the settlement of feuds. Among others who took prominent positions in the county after its organization were Judge H. M. Vandeveer, W. W. Anderson, W. A. Goodrich, W. S. Moore, Dr. A. Y. Chapman, John B. Ricks, Charles A. Manners, Dr. J. H. Clarke, D. D. Shumway, R. Wilkinson, Dr. C. Goudy, Daniel De Camp and H. P. Shumway. The general situation was greatly changed, in 1856, by the completion of the Illinois Central Railway, and, in 1870, the population had increased to 20,363. The surface is generally level, the northern half being best adapted to corn and the southern to wheat. Taylorville lies at the crossing of the Springfield & Southeastern and the Toledo, Wabash & Western Roads; has several manufactories, five schools, and a population of over 2,000. Pana lies in the southeastern corner, has three railways, a good trade, and 2,500 inhabitants. Assumption is an old town on the eastern border, with over 1,000 inhabitants. Morrisonville is a lively, new place, and rapidly developing.

CLARK COUNTY.

CLARK COUNTY lies in the southeastern border of the State, and has an area of 510 square miles. It is one of the older counties, having been organized in 1819. Among the pioneers of the region were John Bartlett, Abraham Washburn, James Whitlock, James B. Anderson, Stephen Archer and Uri Manly. The first death recorded is that of James G. Mathews. Marshall, the county seat, is located on a beautiful swell of land 127 feet higher than Terre Haute, Ind., 10 miles distant, and is the highest spot between that place and Vandalia. The site was, in 1833, purchased from the government by Gov. Joseph Duncan and Col. William B. Archer. The latter, two years later, secured the whole interest and laid out the town, the first log cabin being erected in the fall of that year. The location is the gateway of the far-famed valley of the Wabash, and has pure air and excellent water. In early days, large quantities of wheat, apples and peaches were wagoned through town to the Chicago market. The original county seat was on the site of Darwin, Marshall being selected in 1849, after a vigorous contest. The latter place is on the Vandalia & Terre Haute Railroad, and had, in 1870, a population of 2,541. It has two grist-mills, one large woolen factory, several cooper shops, several large saw-mills, and a wagon-felloe factory. Darwin lies on the Wabash River, and Cumberland on the western border. Westfield, in the northwest portion of the county, is in the center of a rich agricultural district. It is noted for its University. The other towns of importance are Casey, Martinsville, Auburn and York. The county has a population of 18,719, of whom 9,725 are natives of the State, 2,800 of Ohio, 2,534 of Indiana, and 919 of foreign lands. Corn is the great staple of Clark County. There are also produced large quantities of oats, winter wheat, potatoes, butter, sorghum, honey, maple sugar, orchard products, wool and pork. The manufacturing interests are not large. Flouring, lumber and woolen-mills and carriage and furniture manufactories are carried on, but they are not numerous nor extensive. The railroads recently completed through the county will tend to develop these and other manufacturing interests, and, in connection with the rich soil, should make Clark County one of the wealthiest in the State. The principal church organizations are the Methodist, Baptist, Presbyterian, United Brethren, Romish, Christian, Congregational and Lutheran.

CLAY COUNTY.

CLAY COUNTY is comprised within the southeastern quarter of the State, having an area of 466 square miles. As early as 1818, Mr. Elliot made a claim in the southern part of the county, and scattered settlements existed soon thereafter. Maysville was laid out in 1824 on the national road between St. Louis and Cincinnati, and made the seat of government on the erection of the county during that year. The wave of immigration proper reached the region about 1837, when there arrived Judge Apperson, Judge S. Hopkins, —— Stanford and —— Lee, followed by the Tenders, Cochrans and McCollums. It is said that since 1850 the increase of population has been about wholly native. The region is penetrated diagonally by the Little Wabash River, besides which there are abundant creeks, followed by belts of timber of very fine quality, mainly oak and ash. The climate is salubrious, with short winters. The soil is mostly a light-colored sandy loam, the ordinary black prairie appearing only in isolated spots. Indian corn is the staple, but tobacco and flax are successfully raised. One-half the area of the county is under cultivation. The main line and Springfield branch of the Ohio & Mississippi Railroad traverse the county. There are eighty-nine school houses, with an average attendance of 5,867 scholars, and churches are numerous. Louisville became the county seat in 1842, has a thriving trade, and about 800 inhabitants. Flora, with a population of 1,500, is the main trading point in the county. Xenia was laid out in 1837, and has nearly 1,000 inhabitants. By the last census, Clay had a population of 15,875, of whom 7,753 were born in Illinois, 3,013 in Indiana, and 1,731 in Ohio. The area of improved land comprises 146,922 acres, and of woodland, 80,612. The valuation of live stock reaches $831,482.

CLINTON COUNTY.

CLINTON COUNTY is in the southwestern quarter of the State, and has an area of 488 square miles. It was erected from Washington, Bond and Fayette Counties in 1824. The principal streams are the Kaskaskia River and Shoal, Crooked, Sugar and Beaver Creeks. In two parts of the county are post oak flats, having a white soil and level surface. The bottom timber is quite heavy. The upper coal measures constitute the chief geological formation, although east of the Okaw River lies the upper sandstone formation. The west half of the county is underlaid by the Shoal Creek limestone, which sometimes forms layers eighteen inches in thickness, is easily quarried, and is well adapted to building purposes. The average thickness of the strata is about eight feet. It forms the bed of Rock Ford, from which point it rises in every direction. Limestone has been extensively quarried just below the railroad bridge across Sugar Creek, its most southerly point being near Hanover, where it reaches a thickness of five feet. The coal seams differ in position. One is in the highest part of the formation, and but ten or twelve inches thick, while the other lies at the base of the slaty division, and is found from ten to twenty feet below the Shoal Creek limestone. It has been found in a shaft at Trenton thirty-two feet below the level of the prairie. A most important question for the county is whether or not the stone coal of the lower measures extends under her surface. The Ohio & Mississippi Railway runs westwardly through the center of the county. Carlyle lies on the Kaskaskia River, is the seat of justice, and has 1,500 inhabitants. The population of the county was, in 1870, 16,285. Of this number, 8,659 were born in Illinois, and 4,539 in foreign countries.

The county contains twelve other villages, beside the town of Carlyle. Its climate is mild in winter, like that of St. Louis, the western boundary being about thirty miles due east of that city.

It possesses several distinct, wide-stretching prairies of unsurpassed fertility and black loamy soil, while the timber belts partake more of a clayey character. The amount of timber has been largely reduced to furnish fuel, in the absence of any adequate supply of coal. The variety of woods, however, is quite large, embracing water oak, swamp white oak, burr oak, red oak, black and common walnut, silver maple, locust, sycamore, white and red elm, box elder, cottonwood, etc.

The number of acres of improved land, in 1870, was 149,402; value of farms, $10,666,922; value of live stock, $1,115,284; production of corn, 980,891 bushels; winter wheat, 535,123 bushels; spring do., 231,231 bushels; potatoes, Irish, 53,270 bushels; hay, 10,767 tons; butter, 502,253 pounds; wool, 87,861 pounds. There were fifty-eight manufacturing establishments, producing values to the amount of $796,545.

COLES COUNTY.

COLES COUNTY was organized from Crawford County, in 1831. The County Commissioners were A. Clark, I. Lewis and James S. Martin. The first Sheriff was A. Yocum. Mr. Jones was the first County Clerk. Among the oldest settlers now living are Dr. T. B. Trower, Dr. A. Ferguson, A. P. Dunbar, O. B. Ficklin, D. F. Hawks, L. B. Hutchinson, Dr. R. Stoddard and W. E. Adams. The county is situated near the center of the eastern portion of the State, and ranks among the wealthiest and best improved counties in Illinois. It is bounded on the north by Douglas, on the east by Edgar and Clark, on the south by Cumberland and on the west by Shelby and Moultrie Counties. The northern and western portions of the county are mostly prairie, and the southeastern heavily timbered. The principal stream is the Okaw or Embarras River. The Kaskaskia passes through the northwestern part. The railroads are the Indianapolis & St. Louis, the Illinois Central, the Decatur, Sullivan & Mattoon, and the Paris & Decatur. The number of miles of railroad within the county is sixty-two. Coles County is situated within the limits of the Illinois coal region, and comprises a rich farming district. The number of acres of improved land in 1870 was 208,337. Cash value of farms, $9,186,010, and the total value of live stock $1,579,113.

Corn is the chief agricultural product. Next in order are oats, wheat, potatoes, fruit, butter, sorghum, honey, tobacco, wool, pork and hay. The amount of corn raised in 1870 was 2,133,111 bushels. The number of manufacturing establishments was 84; number of steam engines employed, 29; number of hands, 463; amount of capital invested, $334,000. During the year the value of sawed lumber manufactured was $95,736; carriages and wagons, $77,333; woolen goods, $52,650; furniture, $47,600; tobacco and snuff, exclusive of cigars, $42,100; iron and castings, $39,000; tin, copper and sheet-iron ware, $30,575; saddlery and harness, $37,260; marble and stone work, $27,500; brick, $18,000; boots and shoes, $14,600; agricultural implements, $11,000; and malt liquors, $10,000. The number of church organizations was 58; number of edifices, 52; and the value of church property, $126,000. The Presbyterian organizations number 18; the Methodists, 14; Baptists, 13; Christians, 6; United Brethren, 3, and Romanist, 1. Charleston, the county seat, is situated near the center of the county, and is one of the handsomest cities in Illinois. It contains many elegant public buildings, private residences and business blocks. The town was laid out in April, 1831, by Charles Martin and John Parker. It was incorporated in 1865. The population is about 4,000, and the place is the center of a large trade. Mattoon, at the crossing of the Central and St. Louis Railroads, is a city of about 4,500 inhabitants. It is about 130 miles from St. Louis, and has the advantage of four markets: St. Louis, Chicago, Indianapolis and Cairo. It contains several elegant school buildings and substantial business blocks. It is an important shipping point for grain, flour, beef, pork, horses, sheep and tobacco. There are several large steam elevators here. The town is in the midst of a level prairie, and has a healthy growth. Ashmore is located in the edge of the finest farming district in the county. Of the remaining towns, Oakland, Stockton and Milton are the most important.

CHICAGO AND COOK COUNTY.

THE origin of the name Chicago is wrapped in mystery. Over two centuries ago, the Indians of the Mississippi region were familiar with the portage to the Des Plaines from the Chicago, and had a tradition that an Indian chief, drowned in the latter river, gave it his name. Endless variety in the spelling of the word marks the early maps and histories. La Salle called the site Chekagou. About 1720, an Illinois chief, named Chicajoux, visited the Court of France, and received a medal from the king.

Charlevoix, in his History of New France, states that Nicholas Perrot, an ambassador sent out by the Intendant of Canada, to call a congress of Indian tribes at the Falls of St. Mary, was, in the spring of 1671, escorted by the Pottawattomies from Green Bay to the headquarters of the Miamis, at Chicago,* at the lower end of Lake Michigan.

Jacques Marquette, a Jesuit missionary, and Louis Joliet, a fur trader, were, in 1673, ordered by the Governor of Canada to explore the Mississippi region, and reached the site of Chicago, then an almost interminable marsh, in July of that year. Marquette revisited the place on December 14, 1674, and became disabled by infirmities and the severe cold. With two voyageurs he ascended the river about two leagues, built a hut and passed the winter, resuming his journey on March 30. He was undoubtedly the first white sojourner on the site of the city, and is reported to have gathered a flock of native sheep.

The next explorers of the Northwest were two Jesuit priests, La Salle and Hennepin, the former of whom is credited by Prof. J. W. Foster with having passed the mouth of Chicago River in canoes about 1675, and revisited the site on December 27, 1681.

It appears quite certain that Tonti, a navigator employed by the explorers, reached Lake Michigan through Chicago River in the fall of 1680, and that, in March of that year, La Salle was at the mouth of the Calumet, where he was forced to build a raft to cross the stream.

* Father St. Cosme and party, sent out by the Bishop of Quebec to explore the Mississippi region, report having left Michilimackinac, Sept. 14, 1699, and reached Chicago October 21, finding on the banks of Calumet Lake a Jesuit mission house, among the Miamis, in charge of Father Pinet. This is the earliest record of white visitors in the region of Chicago.

It is claimed that among the thirty-five missions established between Frontenac and New Orleans by the Jesuits, in 1700, was one at Chicajoux.

General Cass obtained in France a letter written by M. de Ligney, at Green Bay, in 1726, to M. de Siette, among the Illinois Indians, in which he refers to Chicajoux as a geographical point.

A geography, published in London in 1747, contains an accurate map of the northwestern country, with Chicago correctly located, and the river with its north and south branches.

The title to six square miles of territory at the mouth of the Chicago River (where a fort formerly stood) was obtained by the United States on August 3, 1795, through a treaty made at Greenville, Ohio, by Gen. Wayne with the Pottawattomie and other tribes.

The Indians about Chicago River stated to the earlier white residents that, in 1796, a San Domingo negro, named Jean Baptiste Point-au-Sable, had a home on the North Side, where he claimed a tract of land, but not long after went to a French village near Peoria, and died under the roof of a fellow-countryman named Glamorgan. The actual date of his arrival is unknown, but his residence here is something more than tradition.

Le Mai, a Frenchman, is known to have taken possession of an improved site on the north bank of the river and commenced trade with the Indians about the commencement of the century.

The next event in Chicago was the commencement of Fort Chicago on the tract ceded by the Indians, for which purpose Lieut. William Whistler was sent hither with a company of regular troops, arriving in the summer of 1803. With him came his bride, fifteen years of age, who was unquestionably the first white lady who lived in the region. The schooner Tracey brought supplies to the party.

Mrs. Whistler has placed on record the fact that on her arrival there were but three white residents, Ouilmette, Le Mai and Pettell.

In the spring of 1804, before the completion of Fort Dearborn, John Kinzie, a native of Quebec, established here an agency for the American Fur Company, purchasing the claim of Le Mai and completing his unfinished cabin. The first entry on the books of Mr. Kinzie bears the date of May 12th. The records show the simultaneous appearance of James Kinzie, his brother.

In December, 1804, was born the first child of the region, Ellen Marion Kinzie. The first male child was John H. Whistler, born in Fort Dearborn October 7, 1807. Maria, the second daughter of Mr. Kinzie, was born soon afterward, and Robert A., the youngest son, in 1810.

The following sketch of the infant metropolis at this period was drawn by our distinguished citizen, B. F. Taylor:

A wide-winged bird, a schooner brown,
Swam shoreward in a lazy way,
And shook her lifted plumage down,
Where in a wild-rice cradle lay,
As tender as a water-cress,
The Moses of the wilderness?
An empty Egypt lay in sight,
No Sphynx to stare the ages out
No Pharaoh nor Israelite.
A painted savage lounged about,
A paddle in his gray dug-out,
And watched the child beside the lake;
Fort Dearborn's guns were marble mute,
The world *walked* in by trail and wake,
As silent as a naked foot.
Ah, picket line beyond the law,
Where cloudless nights were such a boon
For half the year the sentry saw
His nearest neighbor in the moon!

Wolf Point, the title given to the land west of the forks of the river, came from an Indian named Moaway, "the wolf," who formerly lived there.

Capt. Beard, in the summer of 1810, brought supplies to the fort, his wife accompanying him. The garrison then numbered 28, and the white lady was a great curiosity to the troops.

The earliest farm of which any record exists was on the west side of the South Branch, about four miles from the mouth of the river. There is a tradition that the first occupant was an Indian trader named John Crafts, but the earliest known claimant was a Mr. Lee, who, in 1811, lived in the vicinity of

the fort, and employed a Mr. White with three farm hands to cultivate the land.

In the spring of 1812, Mr. Kinzie had neighbors in the family of Mr. Burns, who occupied a log cabin about a fourth of a mile up the river.

On the evening of April 7th, the farmers at Lee's place were surprised by the advent of a dozen Winnebagoes. Fearing trouble, two of the whites quietly started for the fort, but had proceeded but a short distance when they heard the report of guns at the farm cabin. Hastening to the fort, a cannon was fired to warn a fishing party of soldiers, who were not far from the scene of the tragedy. The latter stopped at the farm house to caution the inmates, and found Mr. White and a laborer dead and scalped. It was subsequently ascertained that the savages were only prevented from massacreing every settler by the report of the cannon.

A few discharged soldiers and some families of half breeds now intrenched themselves in the agency building, a double log cabin standing about twenty rods west of the fort, and hostile movements were frequently made by the Indians.

The declaration of war in 1812 was a rude shock to the settlement. On August 7th, Winnemeg, a friendly Pottawattomie, reached Fort Dearborn with dispatches from Gen. Hull, ordering, if practicable, the evacuation of the fort and the distribution of all government property among the Indians. The chief solicited a private interview with Mr. John Kinzie, and earnestly protested against such a step. Capt. Heald was given the benefit of this advice, but decided to leave, despite the remonstrance of the garrison. The Indians in the vicinity daily became more defiant.

Fort Chicago had two block houses on the southern side, and on the northern a sally-port to the river. The officers were Capt. Heald, Lieut. Helm, Ensign Ronan and Surgeon Van Voorhees, and the command numbered about seventy-five men. Lieut. Helm was a son-in-law of Mr. Kinzie.

A council with the Pottawattomies was held by Capt. Heald on August 12th, at which he requested an escort to Fort Wayne, and announced his intention to distribute among them the ammunition and provisions, to all which they assented. The appeals of Mr. Kinzie, however, caused the commandant to destroy the arms, ammunition and liquors, the goods at the agency being given to the Indians on the day following.

Thus there was left no alternative but the evacuation of the fort—a measure hastened by the arrival, on August 14th, from Fort Wayne, of Capt. Wells with fifteen friendly Miamis.

At a second council with the Pottawattomies, they expressed great indignation at the destruction of the ammunition and liquors, and in the evening a conspicuous chief, named Black Partridge, came to the fort and delivered up a medal given him by the Americans in token of mutual friendship, saying that his young men were resolved to murder the whites, and he could not restrain them. With the direst anticipations, the garrison prepared for departure.

The events of August 15th are thus pictured by the wife of Lieut. Helm, who was rescued from death by Black Partridge:

"The troops marched out at 9 o'clock in the morning, the band playing the Dead March. John Kinzie accompanied them. Capt. Wells, with his face blackened in token of his impending fate, took his place at the head of the column, with his little band of Miamis. Their route was southward, along the lake shore. As they reached a range of sand hills dividing the prairie from the beach, the escort of 500 Pottawattomies went to the right on the prairies, instead of continuing along the beach with the garrison. They had proceeded only about a mile and a half, when Capt. Wells rode furiously back, shouting, 'They are about to attack us; form instantly and charge upon them!' Scarcely were the words uttered when a volley was poured upon them from the sand hills. The troops hastily formed, and bravely charged up the hills, driving the savages from their first positions. Afterward they charged upon those who had concealed themselves in a ravine between the sand hills and the prairie. The Indians here massed, and a desperate and bloody fight ensued, in which the number of the whites was reduced to twenty-eight. Rallying for a final charge, they broke through the hostile ranks and gained rising ground not far from the oak woods. As farther contest was hopeless, Lieut. Helm sent out a half-breed boy named Percsh Leclerc to propose a capitulation. To this the Indians consented, and it was stipulated that the lives of the survivors should be spared, and a ransom permitted as soon as possible. But in the meantime a horrible scene had been enacted. One young savage, climbing into the baggage wagon containing the children of the white families, twelve in number, tomahawked the entire group. This was during the engagement near the sand hills. When Capt. Wells, who was fighting near, beheld this, he exclaimed: 'Is that their game, butchering women and children? Then, I will kill, too!' So saying, he turned his horse's head and started for the Indian camp, near the fort, where had been left their squaws and children. Several Indians pursued him as he galloped along. He laid himself flat on the neck of his horse, loading and firing in that position as he would occasionally turn on his pursuers. At length their balls took effect, killing his horse and severely wounding himself. At this moment he was met by Winnemeg and Wau-ban-see, who endeavored to save him from the savages, who had now overtaken him. As they supported him along, after having disengaged him from his horse, he received his death blow from another Indian, Pee-so-tum, who stabbed him in the back. One of the soldiers' wives, Mrs. Corbin, had, from the first, expressed the determination never to fall into the hands of the savages, believing that their prisoners were always subjected to tortures worse than death. When, therefore, a party came upon her to make her a prisoner, she fought with desperation, refusing to surrender, although assured, by signs, of safety and kind treatment, and literally suffered herself to be cut to pieces rather than become their captive. Sergt. Holt, early in the engagement, received a ball in the neck. Finding himself badly wounded, he gave his sword to his wife, who was on horseback near him, telling her to defend herself; he then made for the lake to keep out of the way of the balls. Mrs. Holt rode a very fine horse, which the Indians were desirous of possessing, and they, therefore, attacked her, in hopes of dismounting her. They fought only with the butt ends of their guns, for their object was not to kill her. She hacked and hewed at their pieces as they were thrust against her, now on this side, now on that. Finally, she broke loose from them and dashed out into the prairie. The Indians pursued her, shouting and laughing, now and then calling out: 'The brave woman! Do not hurt her!' At length they overtook her again, and, while she was engaged with two or three in front, one succeeded in seizing her by the neck behind, and dragging her, although a large and powerful woman, from her horse. Notwithstanding that their guns had been so hacked and injured, and even themselves cut severely, they seemed to regard her only with admiration. They took her to a trader on the Illinois River, by whom she was restored to her friends, after having received every kindness during her captivity. The experience of Mrs. Helm is given in her own words: 'At this moment a young Indian raised his tomahawk at me. By springing aside, I partially avoided the blow which was intended for my skull, but which alighted on my shoulder. I seized him around the neck, and, while exerting my utmost efforts to get possession of his scalping-knife, which hung in a scabbard over his breast, I was dragged from his grasp by another and older Indian. The latter bore me, struggling and resisting, toward the lake. Notwithstanding the rapidity with which I was hurried along, I recognized, as I passed them, the lifeless remains of the unfortunate Sergeant. Some murderous tomahawk had stretched him upon the very spot where I had last seen him. I was immediately plunged into the water, and held there with a forcible hand, notwithstanding my resistance. I soon perceived, however, that the object of my captor was not to drown me, for he held me firmly in such a position as to place my head above the water. This reassured me, and, regarding him attentively, I soon recognized, in spite of the paint with which he was disfigured, The Black Partridge.' "

The Miamis fled at the outset of the battle, branding the Pottawattomies as murderers. Mrs. Heald was ransomed from an Indian by one of Mr. Kinzie's clerks and carried to the trading house, where Mr. Kinzie extracted a bullet from her arm. Mrs. Helm was escorted to the residence of her stepfather, Mr. Kinzie, by Black Partridge. Captain Heald survived the massacre, and with his wife went to St. Joseph, Michigan. Lieut. Helm, badly wounded, was carried by some friendly Indians to Peoria and there released. To the affection entertained for Mr. Kinzie by the red men is due the saving of life here recorded.

To the care of some friendly Indians Mr. Kinzie had intrusted his wife, children and servants, to be conveyed by boat around the head of Lake Michigan to join the troops. They were detained at the mouth of the river by a messenger from a chief of the St. Joseph's band. The firing soon caused terrible alarm, which was heightened by the appearance of an Indian with Mrs. Heald. When they had returned to their home, the family were closely guarded by Indian friends. The few white prisoners were distributed among their captors. The number killed was about fifty.

On the morning following, the work of plundering the dead having been completed, the savages, adorned with shawls, ribbons and feathers, returned to the fort and reduced it to ashes.

Very soon after the massacre, a party of hostile Pottawattomies from the Wabash made their appearance with blackened faces, and searched the house of Mr. Kinzie for prisoners. Just at this moment, a half breed chief, named Billy Caldwell, made his appearance with friendly intent, and is credited by the Kinzie family with having saved them from the tomahawk.

On the third day after the massacre, Mr. Kinzie with his family and clerks was sent across the lake by a friendly chief, to be delivered to the British as prisoners of war. Of the family of Mr. Lee, who resided outside the fort, only his wife and babe were spared, Black Partridge carrying them to his village on the Au Sable.

This leaves Chicago a wilderness so far as regards white settlement, the gap in history only being filled by the announcement that a French trader, named Du Pin, possessed himself of the deserted house of Mr. Kinzie. The fort was rebuilt in 1816, by Captain Hezekiah Bradley and a force of regulars, christened Fort Dearborn, and garrisoned by two companies. It comprised barracks on the east side, and a block house near the river on the west; the whole with the parade and offices was enclosed with palisades, having a large gateway entrance from the south. The river at this time made a bend as it passed the fort, and its channel turned to the south on the east side, so that the fort had the river on two sides, and extended along south as far as Madison street, where its waters mingled with the lake. Between the river channel and the lake lay a bank of sand extending as a tongue between the two. On this bank the Indians were accustomed to beach their canoes.

During that summer, Mr. Kinzie and family returned to Chicago, the latter having spent the greater portion of the time at Detroit, and the former enduring insult and imprisonment as a prisoner of war. By degrees he established trading posts at remote points, all contributing to the main house at Chicago.

The fort had a field fenced in on the lake shore, south of the palisades, over the ground of Dearborn Park and Wabash and Michigan avenues, where they raised garden vegetables and corn for the use of the dependents, and as a relish to the salt pork and beef and hard-tack officially furnished. The country afforded sustenance and a pleasant variety in game and fish. Supplies of the staple articles of food in flour, meats and groceries were brought by row boats from St. Louis up the Illinois and the Des Plaines and the portage of the South Branch, or from Mackinaw by a schooner that made an annual trip to this post, bringing supplies to the fur traders.

In December, the Ottawas, Chippewas and Pottawattomies ceded to the United States certain lands lying within a line from a point on the left bank of Fox River, ten miles above its confluence with the Illinois, through the space between Chicago Creek and the Aux Plaines River to a point on Lake Michigan ten miles north of the mouth of Chicago Creek, for which they received a considerable quantity of goods and an annual compensation of $1,000 for twelve years.

Chicago in 1817 is thus pictured by Robert A. Kinzie: "My brother was away and I was absolutely the only boy in all Chicago. I had all the fun to myself. I used to wander up the North Branch and shoot ducks, loiter through the North woods and shoot pigeons, swim, fish, and follow my own inclinations. There were lots of Indians around; they came and went about as they pleased, but molested no one. This, of course, was years after the massacre. As to Chicago proper, it consisted of an old structure which we called 'Cobweb Castle' (the old agency building on the North Side of the river, east of State street), our poplar shaded home, the fort on the south bank, and a government factory of some sort, subsequently occupied by old Col. Beaubien."

Gen. John McNeil, who was stationed at Fort Dearborn after its reëccupation, claimed for his daughter the honor of having been the first child born therein.

At a date which cannot be given, Charles Jewett, of Kentucky, reëstablished the Indian Agency.

In 1818, Jean Baptiste Beaubien became a resident, erecting a log cabin and opening a trading house for the American Fur Company.

Gurdon S. Hubbard visited the settlement in November, and immediately established trading posts southward, taking up his residence in Danville.

Schoolcraft, the explorer, visited the region, and was delighted with the fertile soil and mild seasons.

In 1820, Alexander Wolcott succeeded to the Indian Agency, and soon thereafter was united in marriage to Ellen M. Kinzie. This was the pioneer wedding of the region, for which purpose John Hamlin, a Justice of the Peace in Fulton County, was summoned hither.

In 1821, Lewis Cass arrived at Chicago in a birch bark canoe, and made a treaty with the Indians, by which he obtained the right to build a railway from Detroit to Lake Michigan.

Alexander, son of Jean Beaubien, was born here in January, 1822.

During the same year, David McKee came to take charge of the blacksmith shop at the agency.

Archibald Clybourne reached Chicago on August 3, 1823, having made the journey on horseback from Parisburg, Virginia. He at once took up a claim on the west side of the North Branch, three miles from the forks of the river. During this year the troops were removed from the garrison.

In the summer of 1823, Majors Long and Keating visited Chicago, exploring the route for the canal, and subsequently made the following report:

"The appearance of the country near Chicago offers but few features upon which the eye of the traveler can dwell with pleasure. There is too much uniformity in the scenery; the extensive water prospect is a waste unchecked by islands, unenlivened by the spreading canvas, and the fatiguing monotony of which is increased by the equally undiversified prospect of the land scenery, which affords no relief to the sight, as it consists merely of a plain in which but few patches of thin and scrubby woods are observed scattered here and there.

"The village presents no cheering prospect, as, notwithstanding its antiquity, it consists of but few huts, inhabited by a miserable race of men, scarcely equal to the Indians from whom they are descended. Their log or bark houses are low, filthy and disgusting, displaying not the least trace of comfort. The number of trails centering at this point, and their apparent antiquity, indicate that this was probably for a long time the site of a large Indian village. As a place of business it offers no inducement to the settler."

In the spring of 1825, Robert A. Kinzie joined his brother at Prairie du Chien, remaining there for two years.

Stephen Scott, with his wife and son, Willie, made a claim at Gresso Point in 1826.

Mark Beaubien, wife and four children, came in the same year from Detroit. There being no trail into the city, an Indian was employed to pilot the team into the settlement. A log cabin and patch of ground were purchased of James Kinzie for $100, and the pioneer hotel was established. Chicago then had five houses.

Rev. Jesse Walker preached an occasional sermon during the year, in a log building erected for a school house.

In the summer of 1827, the fort being unoccupied by troops, the store-house at the southeast corner was struck by lightning in the night and set on fire. Gurdon S. Hubbard and Robert A. Kinzie swam the river and extinguished the flames.

Russell E. Heacock, the earliest lawyer, came from Indiana in July.

The property of Chicago was assessed by the county of Vermilion, within whose limits it then stood, at a trifle over $3 for 1827, and Sheriff Reed paid it from his own pocket rather than make the trip from Danville to collect it.

At this date, there lived on Wolf Point Alexander Robinson, the Pottawattomie chief, born in Canada, of Scotch parents, and his brother-in-law, a Frenchman, named Molliere.

The earliest event of 1828 was the death of John Kinzie, who expired on January 6, and was buried near the mouth of the river.

John H. Kinzie was appointed, by President Adams, Agent for the Winnebagoes at Portage City, Wisconsin.

The Winnebago war caused the reöccupation of Fort Dearborn, which had been for five years without a garrison.

The birth of a daughter of Mr. Heacock is recorded.

Among the immigrants of 1829 were Anson H. Taylor, Charles Taylor, E. D. Harmon and John Miller, the latter opening a tavern.

In 1830, the town of Chicago was platted by James Thompson, and lots brought at auction from $10 to $200, the State giving a church site to every denomination, nearly all locating about the court house square. Mark Beaubien found his cabin standing in the center of a new street, and purchased two lots on which to erect the Sauganash Hotel. Stephen J. McKee is recorded among the births, and Samuel Miller and James Harrington among the arrivals. Robert A. Kinzie entered a fractional quarter section along the lake and river, and persistently disregarded the advice of his mother to locate on Wolf Point, the remaining 58 acres, to which he was entitled. E. D. Harmon and James Harrington made claims to the southward of the fort. Dr. Alexander Wolcott, the Indian Agent, and Lieut. Furman, of the garrison, were among the deaths. Samuel Miller opened a hotel. Joseph Porthier came to work in the government blacksmith shop. John Clark settled above Archibald Clybourne, on the North Branch, and Patrick Welch at Hardscrabble Grove, up the South Branch.

The North Side was a continuous body of timber, John Kinzie clearing a patch for a cow pasture. Westward, to the Des Plaines, all was open prairie, and along the South Branch were strips of timber. The court house square was a duck pond, and the southern prairies were overflowed.

Included in the pioneers for 1831 were George W. Dole, Richard J. Hamilton, John Noble, Isaac D. Harmon, Mark Noble, Sr., wife and daughters, Mark Noble, Jr., P. J. V. Owen, Gholson Kercheval, C. L. Harmon, P. F. W. Peck, Elijah Wentworth, who opened a hotel, and Stephen Forbes. The Noble family brought $8,000 in gold. On June 15, Rev. Stephen R. Beggs preached in a room at the old garrison, and on the following day, in a log school house thirty yards west of the forks of the river, organized the first class of the Methodist Church. In July is recorded the arrival of the schooner Telegraph at the mouth of the river, and subsequently that of the schooner Marengo. The winter was the most severe in the history of Chicago, and will ever be remembered as that of the "deep snow"—pioneers coming at a later date taking second rank. No mails arrived, but the little colony sent a half breed to Niles, Michigan, semi-monthly, to procure newspapers.

The Chicago of 1831, as sketched by Mrs. John H. Kinzie, commences with the ancient family residence on the northern bank of the river, thirty rods from the lake, which was hidden by a vast range of sand hills, covered with stunted cedars and pines. This house was occupied by J. N. Bailey, the Postmaster. Next came the residence of John H. Kinzie. To the westward was the Agency house, a compact log building with two wings, surrounded by the residences of the blacksmith, striker and laborers employed by the government. Within resided Mrs. John Kinzie, a son and two daughters. Next was reached a vacant cabin erected by John Miller. Three miles up the North Branch stood the Clybourne residence. On Wolf Point were Elijah Wentworth's tavern, the cabins of Alexander Robinson and Billy Caldwell, Pottawattomie chiefs, the claim of William Lee, the trading establishment of Gholson Kercheval, and a square log building erected for school and chapel uses. Four miles up the South Branch still stood the Lee house, occupied by Russell E. Heacock. A canoe ferry transported people across the South Branch, where Mark Beaubien had just completed a two-story hotel building with bright blue shutters. Thence to the fort was wet prairie without a building. In a rickety tenement south of the fort, erected by Sutler Dean, Stephen Forbes and wife kept school. Near the river bank was the residence of Jean Baptiste Beaubien. The river then flowed a half a mile southward around Fort Dearborn, which was inclosed by high pickets, with large gates to the north and south. The garrison comprised two companies, with Lieut. David Hunter in command. John S. C. Hogan was clerk to the Sutler. Beyond the parade ground were the company gardens, well filled with currant bushes and young fruit trees. Mrs. Kinzie declares that this comprised nearly all the white inhabitants of Chicago and their homes.

A picture of the city at this period, by John Noble, Jr., shows, in addition to the above, George W. Dole, Store-keeper at the fort; Col. Richard J. Hamilton, residing on the North Side; Dexter Graves and Jedutham Smith, who were making claims, and Joseph and Glade Flambois, near the South Branch. Mr. Noble says he was the thirty-fifth male member of the colony on arrival, and that the total population, in June, 1831, did not exceed seventy-five souls.

On July 4, 1831, James Kinzie conducted an auction sale of lots on Lake and South Water streets, which brought about $50 each. During that summer, John Noble went on horseback to Plainfield, forty miles, for a sack of wheat flour.

The Blackhawk war commenced in the spring of 1832, and volunteers and settlers began at once to rally to Fort Dearborn, which appears to have been for some time without a garrison. Jean Baptiste Beaubien organized a company, and Robert A. Kinzie raised a scouting party of Pottawattomies.

The settlers along the Fox River gathered in such numbers at Chicago that temporary shanties had to be erected for them from a raft of lumber brought to port by the Nobles. On July 8, the steamer Sheldon Thompson brought Gen. Scott and two companies of regulars, among whom the cholera prevailed. So fierce were its ravages that nearly one hundred soldiers were buried in a pit at the corner of Lake street and Wabash avenue. The only death recorded among the settlers is that of a Mr. McConnell, a new arrival, at the cabin of the Noble boys, which was burned on account thereof. Many of the fleeing fugitives then returned to their homes. The steamer William Penn brought troops and stores to the fort.

The palmy days of the little colony seem to have commenced with the close of the campaign, which served greatly to advertise the region, and immigrants flowed in at an unprecedented rate. Among the arrivals were John and John S. Wright, John Bates, Jr., George T. Pearson, Capt. Seth Johnson, Philo Carpenter, William Jones, Gustavus C. Pearson and Edmund S. Kimberly. Edward E. Hunter made a claim on the North Branch. Rev. Jesse Walker purchased a log building west of the North Branch, and dedicated the front portion to religious worship. The records show that John S. C. Hogan was Postmaster, and Archibald Clybourne had a slaughter-house. John S. Wright opened a stock of goods, and John Wright and Philo Carpenter entered quarter sections on the West Side. Mark Noble, Sr., bought 360 acres five miles up the North Branch, and his sons purchased for stock raising 150 head of cattle in Macoupin and Sangamon Counties, but the Indian war caused the animals to be butchered to feed the troops and the colony.

From the year 1832, different steamers made occasional trips to Chicago—the Daniel Webster, Monroe, Columbus, Anthony Wayne, Bunker Hill and others. The most noted among them was the steamer Michigan (the first), built and owned by Oliver Newberry.

In June, 1833, the troops in Fort Dearborn were changed, and Rev. Jeremiah Porter came with the new garrison as Chaplain, organizing the first Presbyterian Church in the Northwest, except that at Galena. Of the twenty-five members, sixteen belonged at the fort, where services were temporarily held. A Sunday school, composed largely of French and half-breed children, was organized by John S. Wright. Rev. Mr. Freeman and Dr. John T. Temple organized a Baptist congregation, and erected a church on the south side of the river. Miss Eliza Chappel established a private school. Charles Ingersoll superseded William W. Wattles as landlord of the Travelers' Home. Rev. Henry Whitehead was among the arrivals.

On July 15, 1833, D. L. Reeder arrived from Buffalo by the schooner Michigan, and the next day, with Solomon Lincoln as a partner, established the pioneer tailor shop at the corner of Lake and Wells streets.

On August 17, Capt. Leonard C. Hugunin arrived from Oswego with the schooner "Westward, Ho!" which he claims was the first vessel which ever passed up the river to the forks. He was accompanied by his brothers Hiram and Peter T. Gurdon S. Hubbard became a permanent resident.

James Allen was detailed by the government to supervise the erection of the piers then under construction in the harbor, Congress having appropriated $30,000 for that purpose.

The first brick building was erected that season on the corner of North Water and State streets, but the brick crumbled away, so poorly were they burned. John H. Kinzie built the Green Tree Tavern in October. A large number of new structures were raised. Philo Carpenter was the first druggist, and George W. Snow erected the earliest balloon frame building.

The Beaubiens commenced in August the erection of a Catholic chapel, south of the fort, in which services were held in the autumn, Father St. Clair being the first resident priest.

The village of Chicago was organized on August 10, 1833, the Trustees being P. J. V. Owen, George W. Dole, Madore Beaubien, John Miller and E. S. Kimberly. The legal voters numbered twenty-eight. For erecting an estray pen, Samuel Miller was paid twelve dollars. The jail was of logs, well bolted together, and placed on the northwest corner of the public square.

Among the new structures of that year were the Presbyterian Church and the frame stores of P. F. W. Peck and Philo Carpenter. The prominent arrivals of the year were S. B. Cobb, Alexander Fullerton, Grant Goodrich, E. H. Haddock, Giles Spring, Walter L. Kimball, J. D. Caton, Charles Cleaver, Star Foot and William B. Egan. Walter L. Newberry came and made some landed investments.

In November appeared the first number of the Chicago *Democrat*, under the editorship of James Calhoun, the founders being a party of a dozen residents, headed by Hiram Hugunin.

On September 27, commissioners of the government gathered 7,000 Pottawattomies in tents on the north bank of the river,

and made a treaty by which was obtained twenty million acres in Northern Illinois and Wisconsin, for the sum of $1,200,000, and a larger territory west of the Mississippi. In October, the Indians received $90,000 in goods and $50,000 in silver.

Mark Noble, Sr., claims to have erected on the North Side the first brick residence in the settlement, previously occupying the deserted Kinzie residence, from which tons of sand were shoveled out, and where Methodist prayer meetings were frequently held.

Early Chicago had few charms to those pioneers who came to follow agriculture, and one by one they withdrew to the ridges on the westward. When Chicago had a population of but 100, the settlement centering at Naperville had 180. The fortunate ones seem to be those who came with the praises of Scott's campaigners ringing in their ears, and acquired large landed possessions.

On October 20th to 24th, 140 acres of land in the heart of the city were sold on one, two and three years' time, 10 per cent. interest, for $38,865. John S. Wright was the first to give an impetus to town lots.

At that date the lands on the Des Plaines had not even been surveyed, but real estate speculation had reached a high point of excitement, and was participated in by all classes. Most of the provisions for the colony were brought from Ohio, by vessels which went back in ballast. A grand ball was given on February 5, at Graves' Assembly Rooms, Judge Caton being one of the managers.

The second brick building was the residence of Heman Bond, and the third the store of G. S. Hubbard, on the corner of La Salle and South Water streets, which loomed up for miles over the prairies. Under Father St. Palais, the Catholics erected a church on the corner of Lake and State streets. Rev. Mr. Hallam organized an Episcopal Church in October, 1834, which in the following year erected a brick chapel, the ancient St. James'. A regular weekly steamboat appeared, and 150 cargoes were discharged by vessels. John Watkins opened a school on North Water street. E. H. Hadduck, Dexter Graves and John Murphy kept public houses.

J. T. Temple established a stage line to St. Louis, J. D. Caton piloting the first conveyance to Ottawa. A drawbridge was built at Dearborn street, and a general wolf hunt took place in October, forty being killed. The first Tremont House was built. James A. Marshall arrived from England.

The law requiring the organization of the militia, the Governor, in June, 1834, ordered an election of Colonel for the Militia of Cook County. A party of leading citizens, including Robert A. Kinzie, George W. Dole, Hiram Pearsons, Dr. W. B. Egan, Giles Spring and J. S. C. Hogan met at the Sauganash Hotel, corner of Lake and Market streets, one evening, ordered considerable champagne, and discussed the dual question, who should be Colonel and settle the wine bill. Jean Baptiste Beaubien was sent for, and, flattered beyond measure by the honor, accepted the nomination and paid the score. The selection was soon after carried out in a hilarious manner at Lawton's on the Desplaines, the affair constituting the greatest spree in our early history.

Augustus Garrett came to Chicago a bankrupt, after a long residence in New Orleans and Cincinnati, and soon had a thriving business established. He left a large property to his wife, who died childless, bequeathing her possessions to establish the Garrett Biblical Institute at Evanston.

On June 1, 1835, Col. E. D. Taylor and James Whitlock opened the Land Office, the sales for the first six months being over half a million dollars. The first fire engine came in December, and Hiram Hugunin was elected Chief Engineer of the Department.

Among the best known of those pioneers here in 1835, who are still living, are:

Walter L. Kimball, Hibbard Porter, Mrs. E. H. Hadduck, Hugh T. Dickey and wife, James Couch, S. B. Cobb and wife, Gen. David Hunter, Mark Beaubien, Isaac Cook, J. K. Botsford and wife, John D. Caton and wife, N. B. Judd and wife, Grant Goodrich and wife, Isaac D. Harmon, Stephen F. Gale, Cyrenus Beers, Philo Carpenter, H. O. Stone, A. N. Fullerton, Charles Follansbee and wife, James H. Rees, E. S. Kimberly and wife, John L. Wilson, Tuthill King and wife, Leonard C. Hugunin, Gholson Kercheval, Dr. J. N. Dyer, Rev. Jeremiah Porter, J. Young Scammon, Gurdon S. Hubbard, Fernando Jones, Thomas Hoyne and wife, Alexander Wolcott, E. D. Taylor, Wm. B Ogden, Mrs. Ira Couch, Mrs. Dr. Maxwell, Mrs. Maria Hilliard, Mrs. Archibald Clybourne, Mrs. Dr. Egan, Mrs. P. F. W. Peck, Buckner S. Morris, Mrs. C. B. Hosmer, R. M. Hough, Asahel Pierce and wife, E. B. Talcott, B. W. Raymond, Mrs. J. D. Harmon, Mrs. Luther Nichols, E. M. Haines, Abraham Gale and wife, Timothy Wright, Capt. J. M. Turner, Mancel Talcott, Mrs. F. C. Sherman, John C. Haines and wife, Mrs. Thomas Church, W. H. Clark.

Mr. John L. Wilson states that at this period Chicago had a population of not over 1,000, and hardly six girls of marriageable age. The school section, a mile square, with the reservation of four blocks, had been sold for nearly $40,000, and there were not thirty-five school children in the district. The earliest public school house was erected on Clark street. In November, the wharf leases were sold at auction for 999 years.

Judge Caton says the date of the last Pottawattomie war dance was about the last of August, 1835, when 5,000 Indians assembled on the North Side, entirely naked, save a strip of cloth around the loins. Their bodies were covered with a variety of paints, and they were principally armed with tomahawks and war clubs. They paraded the settlement for an hour, and passed down to Fort Dearborn, having created genuine alarm among the women and children.

In September, a party of men and boys killed a huge bear in the lumber along the South Branch, and roasted him at a grand barbecue on Lake street.

In 1835, the Canal Bill passed the Legislature, and the joyous event was commemorated at Chicago by the firing of twelve guns for every Representative voting in its favor. On this occasion the hand of a sailor was blown from his arm against the tin-shop of J. K. Botsford, and the boys burned up Philo Carpenter's tar barrels, for which the village afterward paid. On July 4th, the entire population went to Bridgeport to witness the first excavation of earth, Dr. W. B. Egan being the orator of the occasion. The "Clarissa," the first vessel built in Chicago, was launched. The Indians were deported to the West by Capt. J. B. F. Russell. The speculative excitement of this period was extraordinary.

The earliest execution took place on the prairie to the southward. John Stone was the victim, and John Wentworth served on the jury which convicted him.

On the evacuation of Fort Dearborn, in 1837, Jean B. Beaubien claimed the right to locate on the military reservation a tract of 160 acres, and would have quietly succeeded had he not commenced a suit of ejectment against the government officer in charge, which brought about a decision by the Supreme Court adverse to his claim.

The earliest public exhibition took place in the dining-room of Mark Beaubien's famous Sauganash House, and the earliest theater was a dingy den on Dearborn street, near the river.

The Beaubiens, young and old, got up quarter races along the lake shore, almost every day of the racing season, making up shake purses to be run for by the Indians on their ponies. Another amusement was the charivari, freely practiced upon wedding parties.

The census of 1837 showed a population of 4,170. The city of Chicago was chartered in March, and William B. Ogden was elected Mayor. The panic of that year brought great pecuniary distress, lands on the west side of the river selling on execution at $5.00 per acre. John S. Wright states that, in 1838, real estate could not be sold at any price. The persistency with which the canal project was sustained doubtless alone prevented the city from becoming a total wreck.

In 1838, Walker & Co. shipped thirty-nine bags of wheat. In the year following, the first daily journal, the *American*, made its appearance. The year 1840 brought about a large number of withdrawals from business. A Board of School Inspectors was appointed, and a reservoir established at the corner of Lake street and Michigan avenue. In 1841, certain real estate was offered at less than five per cent. of the prices of 1836.

From 1842 to 1850 was a period of slow growth. In 1847, the city was enlarged by three and one-half square miles. In 1848, R. C. Bristol erected a steam elevator, the Board of Trade was organized, and 678 people died from cholera. The canal was completed in the spring, and operations were begun with five boats, which ran between Chicago and La Salle, becoming the fast mail and passenger line to the Southwest. The fare was $4.00, the speed five miles an hour, and the horses three in number, relieved every eight miles. In August, Capt. J. W. Connett brought the Red Bird Line of three boats from the Erie Canal to Chicago, the route being from Buffalo to Toledo, thence by the Miami Extension Canal to Cincinnati, thence down the Ohio to Cairo, up the Mississippi to the mouth of the Illinois, and so on still upward to Chicago. Gas came in 1849, as also J. B. Rice's theater. The Galena Railway track was built to Elgin in 1850, and all the earlier trunk lines finished within the few years succeeding, replacing a daily caravan of "prairie schooners," variously estimated at from 500 to 1,500.

The United States census for 1850 gives Chicago a population of 29,963.

In 1853, a general banking law caused the opening of nine banks of issue, based on the State stocks. The year 1854 was marked by the cholera, there being 931 deaths in July. In 1855, Stephen A. Douglas gave ten acres of ground to found the University of Chicago, and J. Y. Scammon, William Jones and William B. Ogden added cash donations.

The next summer, the schooner Dean Richmond took a cargo of wheat to Liverpool.

The panic of 1857 was a severe blow, its effects lasting until dissipated by the war. During that period the streets were raised in grade, and George M. Pullman astonished the world by lifting large brick buildings to the new level. Next came a street railway, in the South Division.

The city, in 1860, had a population of 112,172. The railway system had expanded to 4,500 miles of tributary trade, and the export of provisions and breadstuffs had acquired large volume. The event of the year was the Republican National Convention at Chicago, at which Abraham Lincoln was nominated for President.

Camp Douglas was laid out by the State authorities the first year of the war, covered sixty acres of ground in the South Division, and, early in 1864, held nearly 10,000 prisoners. Chicago was also made a depot for the purchase of supplies for the army. Cook County is credited with 22,532 men. The death of Stephen A. Douglas was mourned throughout the North.

The Union Stock Yards were commenced in 1867, under the superintendence of Col. R. M. Hough, and comprise about 400 acres, with thirty miles of drainage, nearly every railway making connection therewith.

Lincoln Park was purchased in 1867, and two years later was matured a park and boulevard system to inclose several thousand acres, the improvement of which is now in progress.

The census of 1870 gave Chicago a population of 298,977, and witnessed immense progress in railway building, trade and manufactures. The canal was deepened sufficiently to turn the current of the Chicago River toward the Illinois.

The great fire of October 9, 1871, devastated a space 2,124 acres in extent, and consumed 17,450 buildings, inflicting a loss carefully computed at $196,000,000. Toward the afflicted city was at once turned the charity of the world, and benefactions to the amount of $4,996,782.74 were handed for distribution to the Relief and Aid Society. Of this amount, $4,415,454.08 were distributed among 156,968 persons and various charitable societies, up to May 1, 1874.

The first lake tunnel dates its commencement at March 17, 1864. It is 10,587 feet in length, cost $457,884.95, and was completed December 6, 1866. A sister tunnel, sixty-three feet distant, was finished in 1874, at a cost of $411,510.16. A monster main, running from these tunnels to the South Branch at West Twenty-second street, was completed in 1875. The pumping works have a capacity of 100,000,000 gallons daily. The river tunnel at Washington street was opened for travel on January 1, 1867, and the one at La Salle street on July 4, 1871. The former cost about $425,000, the latter, $498,758.

The year 1872 opened upon the most extensive building operations in the history of the world. Real estate appreciated greatly, capital flowed in from all quarters, and labor dictated its own rates. The lake front was filled in with the debris of the fire.

The panic of 1873 brought distress to those whose rebuilding operations were based upon borrowed capital, but taught Chicago the necessity of her existence as a market for the food of two continents. Among the great enterprises was the Exposition Building, on the lake front.

The Baltimore & Ohio Railroad was extended to Chicago in 1874, resulting in a prolonged era of cheap freight and passenger rates to the Eastward. One dry goods house reported sales of $20,000,000. The corner-stone of the Custom House was laid in June.

Among the events of 1875 were the organization of two militia regiments, the erection of thousands of buildings, the enlargement of the water works and the laying of foundations for the Court House.

In closing the history of Chicago, it may be well to state that, of the pioneers before the "deep snow" of 1831, there are still living Gurdon S. Hubbard, who resides in the city; David McKee, of Big Woods, near Aurora; Anson H. Taylor, near Glencoe; John Noble, Jr., in Lake View; Mark Beaubien, who will spend the Centennial Fourth in Chicago; Rev. Jeremiah Porter and wife (née Eliza Chappel), at Fort Sill; and the wife of Mollier, the fur trader, now 100 years of age and residing at Des Plaines.

While the trunk lines of rail radiating from Chicago number but fifteen, it is believed that not less than 75,000 miles of track are directly tributary. Our tonnage on the lakes is 78,760. The receipts of lumber for 1875 were 1,147,000,000 feet, and of shingles, 635,000,000. During the past year, 2,200,000 hogs were packed in this city, and the value of cattle, hogs, sheep and horses handled here was $111,480,147. The farm products handled were $215,000,000. The receipts of flour and grain foot up 81,000,000 bushels in bulk. The transactions by wholesalers and jobbers reached $241,430,000. Our banking capital is $18,000,000. The new buildings cost $18,000,000, and extend, by actual computation, ten and a half miles. The population is placed at 400,000. Our municipal bonded debt is $13,456,000, with city certificates afloat to the amount of $4,500,000. There are 111 miles of paved streets, 728 miles of sidewalks, and 240 miles of sewerage.

The labor of forty years developed the Indian trading post of 1831 into a metropolis of 300,000 inhabitants, and the flames of forty hours well nigh transformed it into a heap of ashes. The mighty energies of that stricken community have in four short years raised this metropolis to the second rank among the cities of the continent in power and destiny.

By the side of this sea of fresh waters,
By the beach pebbles striking the land,
Where the wild waves so long rolled and tumbled
In fringes and foam on the sand;
Where the ice-spray so long had sparkled
In the light of the sun or the stars,
Dashing madly against Winter's barrier
By the ridges and dunes and sand-bars;
By the lawn that spread out by the river,
Where savages led their war dance,
Where Marquette once lifted the Cross,
Where were planted the lilies of France,
A city has grown on the marshes,
Like Venice, that mistress of old.

SUBURBAN TOWNS.—The rapid increase of population in Chicago has forced into existence about fifty large or small suburban stations on the railways. The largest and oldest of these are Hyde Park, on the south, and Evanston on the north, each containing over 3,000 inhabitants in 1870. Other favored residence towns are Englewood, Washington Heights and Blue Island, to the southwestward; Riverside, Austin, Oak Park and Maywood, to the westward, and Norwood and Irving Park to the northwestward. The only business point of importance is South Chicago, at the mouth of Calumet River, where the government has expended large sums for harbor improvements, and where numerous important manufacturing enterprises are in successful operation.

Cook County lies on Lake Michigan, in the northeastern quarter of the State, and has an area of 948 square miles. It contains 348,824 acres of improved land, 19,635 of woodland, and 17,337 of unimproved. It was originally organized in 1831, when it included Du Page, Lake, McHenry, Will and Iroquois Counties. It was named in honor of Daniel P. Cook, a Judge and member of Congress from the southern portion of the State. The pioneer Commissioners were Samuel Miller, Gholson Kercheval and James Walker, and they were sworn into office on March 8, 1831, by Justice John S. C. Hogan. William Lee was appointed Clerk, and Archibald Clybourne, Treasurer. Jedediah Wormly was nominated by the Governor for County Surveyor, and the election districts of Chicago, Hickory Creek and Du Page created. Mercantile licenses were issued to B. Laughton, Robert A. Kinzie and Samuel Miller, and an auctioneer's license to James Kinzie. A scow was purchased with which to establish a ferry over the South Branch of the Chicago River, and Mark Beaubien filed his bond as ferry-master, paying $50 for the privilege of charging toll to non-residents.

GEOLOGICAL.—Prof. Worthen declares his belief that, subsequent to the glacial epoch, a considerable portion of Cook County was under the waters of Lake Michigan, which at that time found an outlet into the Mississippi through the present channel of the Des Plaines. The deposits of this period consist of beds of stratified sand and gravel in the eastern and central portions of the county, either underlying the flat prairies or arranged in the form of ridges. One of these sand ridges extends through the southern tier of sections in Thornton Township. These ridges indicate the shores of the ancient bay, which would require the level of Lake Michigan to be nearly forty feet higher than at present. The outlet was undoubtedly near the Summit.

The principal streams are the Des Plaines, running north and south, and the Chicago and Calumet, emptying into Lake Michigan. These, with their tributaries, drain every portion of the county. The surface is generally level or undulating, the proportion of prairie to wooded land being two to one. The soil is usually black mould, from one to four feet in depth. The sandy ridges along the lake are skirted by different species of oak.

In the southwestern quarter of Chicago gray limestone is extensively quarried for the manufacture of lime, while in the northwestern portion of the city the same deposit is found completely saturated with petroleum. Throughout the county the supply of building stone is very large. It mostly lies in the region penetrated by the canal. A choice stone excavated in the southwestern portion is known as Athens marble, being pure white when taken out, and developing a rich buff shade with age. Beds of limestone in the southern half yield an inexhaustible supply for lime burning, and the subsoils and drift clays afford an abundance of material for brick. In Rosehill Cemetery is a bed of peat which has been excavated to a depth of four or five feet. The artesian wells of Chicago and vicinity range from 700 to 1,100 feet in depth, and generally furnish an abundant supply of water.

CRAWFORD COUNTY.

CRAWFORD COUNTY, lying in the southeastern part of Illinois, embraces an area of four hundred and forty square miles, bounded east by the Wabash River, north by Clark, south by Lawrence, and west by Jasper Counties, a territory well watered and divided between rolling prairie and heavy timber. A railroad has recently been opened through it, from north to south, extending from Danville, in Vermilion County, to Lawrenceville, in Lawrence County, with Mt. Carmel as its objective point, thus opening a large section, for the first time, to railroad facilities, and affording transportation for the extensive cereal productions of this county. The pioneer settlements were made by the French, and several large reservations made by them still remain, laid off previous to the government surveys. Afterward came emigrants from New England. The soil is very rich, wheat being the principal crop, with but little fruit raising. Coal is absent from this section.

The county, which was organized in 1817, has for its county seat Robinson, which, as well as Hutsonville on the Wabash, is an important grain-shipping point. Palestine, an old trading post, possesses a beautiful location upon a prairie which slopes gradually to the river.

The Embarras River, with its tributaries of Big Creek, Honey Creek and Brushy Fork, flows through the southwestern corner of the county.

In addition to the villages mentioned, there are Hardinsville, Flat Rock, New Hebron, Duncanville Station, Oblong, East Berlin, Spencerville and West York, besides seven additional post offices.

By the last census there was a population of 13,889; two-thirds natives of the State, and the greater portion of the remainder from Ohio and Indiana. The improved land comprises 105,505 acres; unimproved and woodland, 105,535 acres. Value of farms, $3,920,349; production of corn, 581,964 bushels; of winter wheat, 212,924 bushels; oats, 136,255 bushels; tobacco, 27,530 pounds; wool, 72,931 pounds; potatoes, sweet, 1,617 bushels; Irish, 26,841 bushels; butter, 164,193 pounds; hay, 11,697 tons; sorghum molasses, 30,667 gallons. Its industrial statistics, by same authority, were: lumber, sawed, $61,400; flouring-mill products, $17,380; cooperage, $14,537.

The county, with its fine agricultural capacities, and its newly acquired railway connections, bids fair to develop rapidly in material productions and resources. Its contains twelve township organizations, the largest being that of Robinson, occupying a central location.

In the township of Palestine there is a lake, lying near the Wabash River, called Great Pond, about four miles in length. It should be added that by the completion of this new line of railway the county is placed in direct communication, by a continuous road, over the Chicago, Danville & Vincennes Railroad, with the city of Chicago, from which it is distant, in a line due south, about one hundred and ninety miles.

CUMBERLAND COUNTY.

CUMBERLAND COUNTY has an area of 350 square miles, and lies in the southeastern quarter of the State. It was organized from the territory of Coles in 1843, and in 1870 had a population of 12,223. The first election was held in April, when T. Scance was chosen Sheriff; H. Buell, Coroner; J. F. Holly, County Clerk; E. H. Starkweather, Probate Judge, and J. Hill, C. D. Channing and D. T. Wisner, Commissioners. J. Ewart was appointed by Judge Williams as Circuit Clerk. Although DeKalb received a majority of votes as the county seat, a heavy mortgage prevented its being located there, and Greenup became its possessor until 1855, when a removal to Prairie City was effected. At the date of organization, the population was about 2,000. Wm. Price loaned the county $2,000 at 12 per cent., with which to liquidate current expenses. Hon. E. H. Starkweather was the first Representative in the Legislature. The court house was erected by Wiley Ross and B. Beals. Township organization was effected in 1861, in which year the appraisement of real estate was over $1,000,000. Prairie City was laid off in April, 1854, by N. Berry, John Berry, L. Harvey and W. P. Rush, and incorporated as a town in 1866, R. Bloomfield being President, and J. E. Mulford, Clerk. Greenup and Jewett lie on the Vandalia & Terre Haute Railroad, and Neoga, a coal mining town, on the Illinois Central. The chief stream of the county is the Embarras River. The population embraces 2,188 natives of Indiana, 1,940 of Ohio, and 336 of foreign birth.

DE KALB COUNTY.

Prior to the spring of 1835, the domain erected into De Kalb County belonged to the Pottawattomie Indians. Three years previous, there were within its limits several Indian villages, governed by subordinate chiefs. Upon the rumor of the removal of the Indians west of the Mississippi, the whites gathered in great numbers, and at a meeting of settlers in September, 1835, on the banks of the Kishwaukee River, a constitution and by-laws for the government of the community were adopted. The committee chosen comprised Levi Lee, George H. Hill, Eli Barnes, James Green and Jesse C. Kellogg. In 1834, a log but was erected on Somonauk Creek for a mail station. The first settler was Wm. Sebree. The domain of De Kalb County was first possessed by La Salle, and subsequently by Kane, De Kalb being organized on July 4, 1837. The public lands in the county were sold in Chicago to the highest bidder, in 1843. Edward Town built the first house at Shabbona Grove, in 1836. The new county seat was for some years called Orange, but was ultimately christened Sycamore. The county is eighteen miles wide and thirty-six miles long, and occupies the elevated ground between the Fox and Rock Rivers. Along the Kishwaukee is a forest of oak and walnut trees, which furnishes the north half of the county with fuel and fencing timber, but there is no stone suitable for building purposes. Four lines of railway intersect the county. For the first year, the total tax assessment was $216.50. The first brick dwellings were erected at Sycamore, in 1846, by J. S. Waterman and the brothers Mayo. The first newspaper was the *Republican Sentinel*, published by H. A. Hough in 1854. De Kalb, Cortland, Malta and Somonauk are prosperous towns. The census of 1870 gave the county a population of 23,495. Of this number Illinois gave birth to 9,748; New York to 4,624; Pennsylvania to 1,125, and foreign lands to 4,594.

The region is generally upland rolling prairie, with numerous groves or timber islands, and extensive wooded tracts along the principal streams. The rocks of the Cincinnati group underlie a small area in the northern part of De Kalb County, one of the few exposures being on the north bank of the Kiskwaukee, near Stewartsville. Water is readily obtained by sinking wells 10 to 50 feet.

DEWITT COUNTY.

DeWitt County lies just northeast of the center of the State, and contains 168,539 acres. Before its colonization the lands were held by the Kickapoos and Pottawattomies, who had a village at the head waters of the north branch of Salt Creek. Near Waynesville, in 1826, the first permanent white settlement was made by Felix Jones, Prettyman Marvel, William Cottrel, Samuel Glenn and the Scott, Lundy and Coaps families. Where Farmer City now stands, Nathan Clearwater built the first cabin; Zion Shugest erected the earliest grist-mill, and Burrell Post the first saw-mill in the county. The earliest settlers were from Kentucky and Tennessee, and made few improvements, but were succeeded by immigrants from Ohio, who prepared the region for permanent homes. In 1835, a school house was erected at Waynesville, in which Mr. McLaughlin taught, and Josiah Porter founded a Presbyterian Society and erected a church edifice. Miles Gray was the pioneer Postmaster, and had one mail each week from Decatur and from Bloomington. The county was organized in 1839, and with the county seat took the name of Governor Clinton, of New York. The first Supervisors were John Maxwell, James Vandeventer and John Hughes. DeWitt County forms part of the great corn belt, and is well watered by Salt Creek and its branches. One-third of its surface is heavily wooded, and the remainder rolling prairie. The coal measures underlie the whole county, but are covered by a layer of drift from 150 to 250 feet thick. The Illinois Central Railway runs south through the county, and four others penetrate its limits. Clinton has 3,000 inhabitants and a considerable trade. Farmer City, in the northeastern corner, has a population of 1,500, while that of the county was, in 1870, 14,768.

DOUGLAS COUNTY.

Douglas is one of the central counties of the State, and has an area of 417 square miles. John A. Richman, a native of West Virginia, built the first house in the county, in Camargo Township, in 1829, and the present John Richman took a hand in the raising. It was, for a long time, the headquarters for elections and military musters. The earliest land entry was made by Harrison Gill, from Kentucky, the patent being signed by Andrew Jackson. The town was named by Col. J. B. McCown, a veteran of the Mexican war. Isom Garrett, Snowden Sargent, Benjamin Bowdre and B. Newman gave their names to townships. William Brian was for years the only inhabitant of Tuscola Township. John Hammett settled in Camargo in 1830, when a drink of water could not be had between the Embarras and the Little Vermilion, and it was supposed that the prairies could never be settled. Robert Mattison, from Kentucky, located in Newman, about 1840, bringing twelve or fifteen slaves, and was balked in his efforts to return with them to slave soil, Wilmot, one of the negroes, remaining in the county to this day. Abraham Lincoln was one of the counsel in the litigation arising from the event. In Sargent Township resides a negro, named Louis James, who, in 1844, in Virginia, purchased his freedom and that of his wife for $450, and now has a large and well stocked farm. The Cooleys and William W. Young were the earliest to locate in Newman. The farm of C. M. Culbertson, in that township, comprises over 2,000 acres. George Dehart and sons were the pioneers of Bourbon Township, which took its name from a county in Kentucky. The Amish, a sect in Europe which seceded from the Mennonites, is represented in this township by about twenty-five families, whose pioneers were M. Yoter, D. Miller and Mr. Otto, and whose qualities make them an honor to the county. Douglas County was set off from Coles, in 1859, and Tuscola, after a long contest, made the county seat. James Ewing was the earliest Judge; John Chandler, Clerk; Andrew G. Wallace, Recorder; James B. Logan, Sheriff; William Hancock, Assessor and Treasurer; and Henry C. Niles, Surveyor. The county is intersected by the Embarras and Kaskaskia Rivers, which are fringed by a plentiful growth of oak and hickory. The Illinois Central Railway was built through in 1855, to which were added, in 1872, the Illinois Midland and the Indiana & Illinois Central Roads. A line has been graded southwesterly from Arcola, and another road in contemplation is the Danville, Tuscola & Western, partly graded. Tuscola was laid out in 1857, and has suffered from several destructive conflagrations, but is still a thriving town. Camargo was originally called New Salem. The county is credited with 13,484 inhabitants in 1870.

DU PAGE COUNTY.

Du Page County dates its existence from an act of the Legislature in 1839, and comprises 339 square miles of territory. Naperville was originally selected as the county seat, the citizens subscribed liberally to erect county buildings, and the public offices remained there over twenty years. From 1857 to 1867, constant efforts were made in behalf of establishing the county seat at Wheaton, which were successful in 1869. The Northwestern Railway was completed through the county in 1850, the Burlington line in 1863, and the Chicago & Pacific in 1873. Naperville was platted in 1842, and named in honor of Capt. Joseph Naper, who settled upon that site in the winter of 1831. The Northwestern College was located there in 1870, and has an endowment of $85,000. The Baptist Church was organized in 1843, by Morgan Edwards, and the Congregational Society in 1833—the latter being the oldest religious organization in the county. The German Evangelical Church has a membership of 300. There are several creditable manufacturing enterprises. Bailey Hobson was the first settler in the township of Lisle, and Pierce Downer in Downer's Grove. Wheaton College, under the Presidency of Rev. J. Blanchard, is a credit to the county. York Township possesses a medicinal spring, holding minerals in strong solution. Hinsdale, Roselle and Prospect Park are new towns designed for settlement by business men from Chicago.

EDGAR COUNTY.

Edgar County has an area of 625 square miles; lies on the Indiana border; was organized in 1823, and had, in 1870, a population of 21,450. Paris, the county seat, lies on the Paris & Danville, the Indianapolis & St. Louis, and the Paris & Decatur Railroads, all of which run entirely across the county. It has about 5,000 inhabitants, is an important point for shipments of produce, has some manufactures, and is noted for its splendid churches and fine public schools. Kansas, in the west end of the county, is about eighteen years old, and has 1,500 inhabitants. Vermilion and Dudley are important shipping towns. Chrisman, which was open prairie in August, 1872, has a population of 500, and is surrounded by a fine farming region. Among other new towns are Conlonge, five miles west of Paris, and Redman, Isabel and Maysville, on the Decatur road. Almost the entire acreage of the county can be brought into cultivation, the region being famous for grain-growing and stock producing. For the year ending July, 1874, the shipments of the county, by rail, were 16,000 carloads. Ohio led the colonization of the county with 2,943 persons; Indiana has a representation of 2,873; Kentucky of 1,637, and those of foreign birth number 686. Edgar County is nearly square in form, the eastern and southern borders comprising nearly two-fifths of its area, being occupied by the timbered land adjoining the banks of the streams which run toward the Wabash, and the remainder by the grand prairie. Beech takes a prominent place among the timber in the southeastern part of the county, and considerable numbers of pines find congenial soil above the heavy bedded sandstones. In general, the prairie has a deep, black mucky soil, but in some of the eastern extensions into the timber the soft, dark brown clay of the subsoil comes nearly to the surface. The bottoms of the prairie sloughs generally contain more or less light brown marly clay with fresh water shells. A nearly perfect skeleton of a mastodon was some years since obtained here, and sold to a Philadelphia museum. The beds of the drift period attain a depth of one hundred feet in the northern part of the county. At Grandview, at a depth of fifty feet, a heavy bed of water-bearing quicksand was found. A bed of limestone, twenty-five feet thick, outcrops near Baldwinsville, and down Brouillet's Creek to the State line, where is met the first workable co seam.

EDWARDS COUNTY.

Edwards County is on the southwestern border of the State, and has an area of 232 square miles. It was formed from Gallatin County in 1814, four years prior to the erection of the State, and the earliest County Court was held in January, 1815, at a place called Palmyra, now extinct. The Judges were John McIntosh, Seth Gard and William Barney. Albion, now the seat of government, was laid out by Messrs. Birbeck and Flower, in 1819, and was settled principally by English immigrants. The first court was held there December 3, 1821. Among its records is a resolution, offered by Isaac Jordan, imposing a fine of a pint of whisky upon Grand Jurors neglecting to attend promptly. Wabash County was set off from Edwards in 1824, the dividing line being the Bonpas Creek.

Edwards County is diversified by prairie and good timber. The soil is very fertile, and wheat and corn are the principal crops. Albion was laid out in 1819, settled principally by English immigrants, and incorporated in 1860. Its location is high and healthy. There are two factories, and school and church facilities are ample. The Louisville, New Albany & St. Louis Railway terminates here. In 1870, the population of the county was 7,565, of whom 4,855 are natives of Illinois and 1,000 of foreign countries. There are twenty-three manufacturing establishments, producing annually goods to the value of $70,748. There are twenty-two religious organizations, with $26,000 invested in church property. The leading denominations are the Christian and Methodist, although the Baptist, Presbyterian and United Brethren denominations have each quite a following.

The county is bounded on the north by Richland, on the east by Wabash, on the south by White, and on the west by Wayne Counties. The principal streams are the Bonpas Creek, on the east, and the Little Wabash River on the west. The southeastern corner of the county barely touches the Wabash River at Grayville. Besides Grayville and Albion, there are no towns of any considerable importance.

EFFINGHAM COUNTY.

Effingham County lies in the southeastern portion of the State, has an area of 483 square miles, and was organized from Fayette in 1831, reaching in 1870 a population of 15,653. Originally the county seat was located at Ewington, where it remained until February, 1860, when it was removed to Effingham. The pioneer Commissioners were T. M. Short, I. Fanchen and William I. Hawkins. The first jail was erected in 1833, by L. Jordan and James Neal. John Coventry secured a license to keep a tavern, and sell spirituous liquors, on payment of $5.00. William I. Hawkins was the first County Surveyor. The total county tax for 1832 was $58.66, and for 1856, $972,202. Effingham was laid out in 1854, by Messrs. Alexander & Little. Among the oldest settlers now living are T. J. Gillenwater, J. Brown, P. Hawkins and S. Hawkins. The Little Wabash River flows southwardly through the county. The Illinois Central passes southwestwardly across, the St. Louis, Vandalia & Terre Haute diagonally, and the Springfield & Illinois Southeastern cuts through the western tier of townships. The larger number of settlers came from Ohio and Indiana, and one-sixth of the population are natives of Germany. There are 120,343 acres of improved and 83,000 acres of wood and unimproved land. The number of farms is 1,738, and among their products for 1870 were 6,606 pounds of tobacco, 35,650 pounds of wool, and 210,155 pounds of butter. There are ninety-eight manufacturing establishments, employing 261 men, with an aggregate capital of $174,900, and a product of $547,920.

FAYETTE COUNTY.

Fayette County is but sixty miles south of the center of the State, and nearly equidistant from its eastern and western borders. To give its history would be to give that of a great share of the Northwest. Before a railway had been laid in the State, the "Cumberland Road" was the westward trail for all immigrants. This road was opened across Fayette County at a very early date, and over it came, from the East, all passengers, mails and freights, to scatter thence through the wilderness in search of permanent homes. Vandalia was from 1820 to 1840 the capital of the State and the center of its political influence. Here entered the political arena the giants Lincoln and Douglas. The county was organized in 1821 and has an area of 720 square miles, nearly three-fourths of which is under cultivation. There is no etter soil in the State, and timber of fine quality is abundant. Vandalia is underlaid by a vein of bituminous coal, six feet in thickness, which is now being developed. A lively interest is manifest in regard to fruit growing. The railroads of the county are the Illinois Central, main and branch lines, the St. Louis, Vandalia & Terre Haute, and the Springfield & Southeastern.

Vandalia is mounted upon a succession of hills on the west bank of the Kaskaskia, is the county seat, and has about 2,000 inhabitants. It is a prosperous trading point, and has several fine church edifices. Ramsey, twelve miles north, does a large business in railway ties and lumber. St. Elmo, laid out since the last census, is a bustling place in the heart of a rich farming region. Farina ships considerable fruit and grain. The population of the county, in 1870, was 19,638, of whom 11,168 are natives of Illinois, 2,064 of Ohio, 930 of Indiana, and 1,516 of foreign countries. The original county seat was at Perryville, now extinct, and the earliest Commissioners were Paul Beck, W. Johnson and J. A. Weakfield, James Jonas being County Clerk. The first tavern license was issued to J. F. Eckman, and the rates for entertainment were fixed at 25 cents for breakfast or supper, 18¾ cents for horse feed, and 12½ cents for a half pint of whisky. The assessed value of the county, in 1873, was $11,424,127.

FORD COUNTY.

Ford County lies in the northeastern quarter of the State, is very irregular in form, and contains 486 square miles. Among its early settlers were John and Thomas Carruthers, John Knox, Samuel and Archibald Moore, Jedediah B. Hogan, Jackson Pitzer, John Wallace, Samuel Todd, Daniel C. Stoner, Benjamin Stites, Gustavus Foos, Samuel and William Swinford, William Jackson, Asa and Robert Trickle, James P. Button, William Irving, Devilla Danforth, James Hock, Marston Dudley, Mathew Elliott, Howard Case, Leander Britt, Ransom Murdock, Jacob Harmon, the Strayers brothers, William Walker, David Patton, James Flagg, Samuel and John Middlecoff, Eli and John Dops, Jacob Tanner, A. B. Lucas, Silas Wyman, Richard and William Bryant. The county was organized from Vermilion in 1859. The first court was held on June 22d, at Paxton, the Commissioners being David Patton, William Swinford and Andrew Bartlett. The former gentleman has been County Judge from that date. The earliest Circuit Court was held by Judge David Davis. Howard Case was Sheriff and John P. Day, Treasurer. Paxton has had three names, taking its last from an English lord, who, just previous to his death, had contemplated the purchase of a township in the vicinity. It now has a Lutheran college, several manufactories, and a population of about 1,500. Piper City has a fair trade with the farmers in its vicinity. Five railways penetrate the county. The population, in 1870, was 9,102, of whom 3,167 are natives of Illinois, 1,118 of Ohio, and 1,998 of foreign countries. The region is almost exclusively prairie, with very little timber and no outcrop of rock. The rich soil is from one to five feet in thickness. The northern strip is wholly destitute of coal, but it is probable that the whole southern district is underlaid by one or more workable seams within 350 feet of the surface. Paxton Township leads in agriculture, having 23,630 acres of improved land, valued, with improvements, at $1,273,126, with a corn crop, in 1870, of over 100,000 bushels. On the western border of Ford County is located the 48,000 acre farm of M. L. Sullivant, which is traversed by the Chicago & Paducah Railway. For 1875, he had 24,000 acres in corn.

FRANKLIN COUNTY.

Franklin County is situated in the center of the southern portion of the State, and contains 423 square miles. It is one of the oldest counties in Illinois, having been organized in 1818. It is bounded on the north by Jefferson, on the east by Hamilton and Saline, on the south by Williamson, and on the west by Perry and Jackson Counties. It is separated from Perry County by the Little Muddy River, which forms the boundary line.

The county is well watered by the Big Muddy River and its numerous branches, and is well supplied with timber. The average temperature is about 56 degrees Fahrenheit. A large amount of tobacco is raised here, also an abundance of peaches and various other fruits. Sweet potatoes thrive well, and even cotton can be grown to a limited extent. The principal agricultural productions are winter wheat, corn, oats, tobacco, potatoes, beans, honey, sorghum, fruit, pork and wool. The number of acres of improved land, in 1870, was 80,749, and the value of live stock $749,598. The amount of butter made was 64,556 pounds. Manufacturing, although not extensively engaged in, is increasing. The total number of establishments in 1870 was 16; number of steam engines, 8; number of hands employed, 54; amount of capital employed, $44,800; and value of products manufactured, $100,632. Of the latter, $51,925 was of flouring-mill products and $11,500 of saddlery and harness manufactures. The county contains no large cities or towns. Benton, the county seat, is the largest, and contains about 700 inhabitants. No railroads have yet been constructed within the limits of the county, but several are projected. A good railroad extending across the county and through Benton, connecting with other railroads, is greatly needed to develop the resources of this section.

The population is very evenly distributed, and the improvements, though fair, are still in their infancy. Franklin County is possessed of many resources; and when these become properly developed it will rank among the wealthiest counties in the State. The inhabitants are mostly composed of native Americans, there being not more than 100 of foreign birth. A large portion of the settlers came originally from Kentucky and Tennessee, and preserve to a great degree the characteristics of the citizens of those States. Prominent among their distinguishing traits is a generous hospitality which is not surpassed among the citizens of any other county in Illinois. The county is well supplied with schools and churches. The leading denominations are Methodist, Baptist and Christian. The population of the county, in 1870, was 12,652.

FULTON COUNTY.

Fulton County was originally a part of Pike. The first trace of white settlement dates back to 1818, on Otter Creek. Craig & Savage, from St. Louis, built a saw-mill there, but a sudden rise in the stream swept away the whole affair, while the first log was being sawed. Dr. Davison, a hermit, is believed to have resided in solitude on Spoon River for years previous to 1820. The advent of Ossian M. Ross, in the spring of 1821, was an event of importance to the new region. Lewistown was laid off upon his land in 1822, by Stephen Dewey, and named after the eldest son of Mr. Ross; Mr. Dewey building the first house. The earliest births in the county were those of Abner C. Barnes and Lucinda C. Ross. The first marriage was that of Thomas L. Ross to Susan Nye. The county was formally organized in 1823, and Lewistown chosen as the county seat. The Commissioners at that time were David W. Barnes, Joseph Moffett and Thomas R. Covell. William Eads was appointed Sheriff by the Governor, and John Reynolds was Circuit Judge. Ossian M. Ross built the first horse-mill, and Stephen Phelps kept the first dry goods store. Jacob Ellis kept the earliest school. The first hotel in the whole military tract was erected at Lewistown in 1827, and for years kept by Truman Phelps. In the summer of 1823, a flat-boat ferry was established at Havana.

Fulton County is well watered, has plenty of timber and a rich soil. Of late the coal business is the most important branch of trade. Lewistown contains over 1,500 inhabitants, and has a large woolen factory and several mills and stores. Canton was platted in 1825, Isaac Swan erecting the first cabin. It is on a high prairie; has a heavy vein of coal beneath it; has a number of manufactories, and a population of nearly 4,000. Farmington has a good trade with the farming community in the vicinity, and has over 1,000 people. Vermont and Astoria are wealthy and progressive towns. Fulton County had, in 1870, a population of 38,291, of whom 20,720 are natives of Illinois, 4,521 of Ohio, 3,043 of Pennsylvania, 1,488 of New York, 1,160 of Indiana and 1,993 of foreign countries. The area in square miles is 864. For a distance of thirty miles the Illinois River forms its main boundary on the east and southeast. Spoon River and its tributaries traverse nearly the whole region, and Copperas Creek drains a considerable area in the northeastern part. Much of what was once a dense forest has given place to splendid farms. The prairies are generally rolling, with a soil of black mould ranging from one to three feet in depth. The bottom lands on the western bank of the Illinois are from one to four miles in width. The bluffs generally range from 125 to 150 feet in height, and are usually cut into sharp ridges by the valleys of the small streams that drain the adjacent region. Leaves and fragments of wood have frequently been found below the drift clays. Nearly all the uplands in the county are underlaid by coal, and the exposure of productive measures is the most complete in the State, there being seven consecutive seams all exposed by this natural outcrop, the aggregate thickness being twenty-five feet. Prof. Worthen estimates that in seven townships there are nine million tons of coal to the square mile, within one hundred and fifty feet of the surface. A thin seam of cannel coal occurs in the vicinity of Avon, which was at an early day mined for the distillation of oil. Fire clay is taken out at Avon and near Marietta, and sand and clay for brick are abundant in all the uplands.

GALLATIN COUNTY.

Gallatin County lies on the southeastern border, with an area of 324 square miles. It was the fourth county organized in the Territory of Illinois, having civil government in 1812, and, through the influence of John Caldwell, was named in honor of the Secretary of the Treasury. Among its citizens when the State was organized were Michael Jones, Leonard White and Adolphus F. Hubbard, who signed the new Constitution. As early as 1800, Michael Sprinkle built the pioneer cabin of the county, at Shawneetown, which place was, for many years, a trading post for the Indians, and a distributing point for the settlers in four States. Alexander Wilson Pool was the first white child of the region, his father, John Pool, arriving about the commencement of the century. The ferry established in 1803, by Alexander Wilson, is still held by his descendants. John Buck arrived from Kentucky in 1805, and William Ellis from North Carolina in 1808. John Marshall located in 1804. The Saline Reservation was twelve miles square, and, while held by the General Government, attracted many immigrants, and furnished the Northwest and Southwest with salt. The government survey was made by Stephen Rector, in 1807, and lands could be located in 1814, but did not come into market until 1818. Mrs. Fatima McClernand and family settled in 1811, her son, John A., being born the following year. In 1810, the settlers erected a fort for defense against the savages. Indian trading parties came in as late as 1820. The earliest court was held in July, 1813, by Hon. John C. Sloeum, Leonard White being Clerk. The oldest living white male settler is Joseph B. Barger, who has resided in Shawneetown since May 1, 1815, and been County Clerk since 1856. The oldest female settler is Mrs. Sinia Crenshaw. Among the pioneers must not be omitted Marmaduke S. Davenport, an early Sheriff of the county, who removed to Rock Island, and gave his name to the thriving Iowa city. John Marshall, James Ware and O. C. Vallandigham were merchants in early days, and rode on horseback to Philadelphia to purchase goods, taking the coin in bulk. Their merchandise went to Pittsburgh in wagons, and thence by keel-boats. Lafayette received an ovation at Shawneetown in 1825. That place was, from 1837 to 1843, a distributing post office, and four lines of four-horse coaches ran in different directions. In 1839, a State railway was surveyed to Alton, and graded to Equality, but the earliest locomotive to enter Shawneetown came in 1870. A great curiosity is Sugar Loaf

Mound, covering four acres and rising to a height of 55 feet. Several vaults have been opened, and Indian skeletons exhumed. The Bowlsville Mining Company holds over 3,000 acres of mineral land in fee simple, and between 4,000 and 5,000 of mining rights. In February, 1832, during the greatest flood on record at Shawneetown, the steamer Madison went up Main street and took on a cargo of salt. One hundred houses are reported to have been washed away. Rev. David Macklin was one of the pioneer preachers, and Revs. B. Bruse and J. Bennett among the earliest school teachers. Shawneetown had, in 1870, a population of 1,309, and has since greatly improved. Grain is the chief production of the farmer, and nearly every section in the county has timber. A weekly paper, called the *Illinois Emigrant*, was edited here in 1818, by Henry Eddy. There are four miles of sewers at Shawneetown, averaging ten feet in height, constructed at a cost of $125,000. The difference between low water, at this point, and the highest on record is 51½ feet. The lower levee gave way, on August 12, 1875, and within four hours the city was flooded to a depth of from one to seven feet, the crops destroyed and fences swept away. Equality has the largest coke works in the State. As early as 1750, a portion of the Shawnee tribe located at the site of the city which bears their name, and, during Pontiac's war, assisted in repelling the attempts of their English enemies to get possession of the territory now comprising the State of Illinois. After the cession of the French possessions to the English, Col. Croghan came hither to conciliate the Western tribes, and, with his attendants, were made prisoners.

GREENE COUNTY.

Greene County.—Previous to 1818, this county was on the southwestern frontier of settlement, and the number of pioneers was very small. The prairies were traversed mostly by Indians. The first government survey had been made in some portions of the county, but the savages had destroyed many of the original landmarks and continually made raids upon the adventurous settlers. The credit of being the original pioneers of the county belongs to David Stockton and James Whiteside, who settled south of Macoupin Creek in June, 1817. They were, during the next year, followed by Samuel Thomas and others, and the population increased so rapidly that the Assembly, in 1821, separated Greene from Madison County, locating the county seat at Carrollton. The first tenement erected north of Macoupin Creek was the log cabin of Samuel Thomas, built in August, 1818. Gen. Jacob Fry cut the timber for the first house in Carrollton and manufactured the first coffin for the first pioneer called home by death. The first marriage was that of William Stockton and Peggy McFadden, in 1820. Among the pioneer preachers were Joseph Piggott and C. J. Gardiner. The first County Clerk was Samuel Lee, Jr.; the first Sheriff, Thomas Carlin; and the first Coroner, Jacob Waggoner. The first execution was that of Patrick Cavanaugh, in 1832, for the murder of a lad named O'Laughlin. Greene County, in soil and climate, is adapted to a great variety of productions, and for wheat and fruit is one of the best regions in the State. Clay and building stone abound, and Macoupin and Apple Creeks furnish abundant water power.

Two lines of railway penetrate the county—the Chicago & Alton Railroad, which, entering the northern part, branches at Roodhouse, passing by the Jacksonville branch southward, and by the Louisiana branch westward, to the Mississippi, and the Rockford, Rock Island & St. Louis Railroad, which passes through the county in a southeasterly direction, intersecting the Jacksonville branch at Whitehall.

There are nineteen villages, chief of which are Carrollton and Whitehall; the former containing a population of twenty-seven hundred and sixty, the latter twelve hundred. The latter does a large shipping business, and both enjoy an extensive trade from the surrounding country. The county seat was laid off in 1821, by Thomas Carlin.

The population of the county, in 1870, was 20,277—13,157 natives of the State; other principal nativities being, Kentucky, 1,066, and Ohio, 629, besides 1,647 from foreign countries.

GRUNDY COUNTY.

Grundy County lies in the northeastern quarter of the State, and contains 275,000 acres of land. William Marquis arrived at the mouth of the Mazon in 1828, driving a "prairie schooner" from the Wabash. Five years later, Col. Sayers built a cabin in the present town of Wauponsee, which was the next year occupied by W. A. Holloway. Alexander K. Owen and John Taylor next erected log cabins in Mazon. In the following year, James McCarty took possession of a bottom in Wauponsee Grove, formerly worked by that chief as a corn patch. In September, came Joab Claypool, James Robb and William Brown, with their families, and at once made claims. Previous to the land sale in 1835, there were but thirteen other permanent settlers in the county south of the Illinois River. Among these were Edward Hollands, the earliest blacksmith, James P. Ewing, the first shoemaker, and Sylvanus Crook, from New York City, who opened the pioneer dry goods store. North of the river, William Hoge located on Nettle Creek, in 1831; James McKeen and John Beard, Sr., near the mouth of the Kankakee, in 1833; and Samuel and Isaac Hoge, William H. Perkins, Rodney House, Salmon Rutherford, John and Thomas Peacock and others, on scattered claims, in 1834. The county was organized from La Salle in 1841, and named after a distinguished Tennesseean. The first poll-book showed 148 voters. Morris was declared the county seat. Its post office was established in 1842, Isaac Claypool being the first Postmaster. Two-thirds of the county is rolling prairie, underlaid by a continuous coal seam three feet in thickness. The Illinois River, Chicago & Rock Island Railway, and Illinois & Michigan Canal cross the north half, and the southeast corner is penetrated by the Chicago & Alton Road. The agricultural interest is the main one, although there are forty-one manufactories. Building stone is abundant near Morris, and potter's clay at Goose Lake. The population of the county is about 15,000, of which Morris has over 3,000 and Gardner about 1,000.

HAMILTON COUNTY.

Hamilton County, lying in the southeastern portion of the State, and bounded north by Wayne, east by White, south by Saline, and west by Franklin and Jefferson Counties, contains an area of 432 square miles.

The surface is rolling, with numerous creeks traversing east and south to join the Ohio. Two broad swamp basins are found, but drainage develops a soil of great fertility. Coal crops out in several localities southwest of McLeansboro. The county is heavily timbered, and was originally nearly covered by a dense forest growth. Ten saw-mills are here in full operation.

The St. Louis & Southeastern Railroad passes through the center of the county, branching at McLeanshoro, east to Carmi, and southeast to Shawneetown.

Among the pioneer settlers were Mr. Auxier, who gave the name Auxier Creek in 1815; Adam Crouch, of Elk Prairie; Joseph Standifer, T. Stelle and the Biggerstaffs, near Logansport; Mr. Garrison and Mr. Wilson, in 1818: W. T. Golson and Louis Baxter, in 1821; James Stall, in 1822; F. Lasater, near Jamestown, in 1825; also in the southeast Mr. Flannigan, in the east Messrs. Mayberry and York, while other families early on the ground were the Allens and the Rileys.

The county was organized in 1821. The original court house was a primitive structure, and cost but $70. McLeansboro, the county seat, located in the center of the county, is a place of about 1,200 inhabitants, and contains three steam mills, besides the usual number of stores, offices, etc.

By the last census the county contained over 100,000 acres of improved lands, and a population of 13,014, of whom 9,087 were natives of the State, the other principal nativities being Kentucky and Ohio, with a slight proportion of foreign birth.

There are in all sixty-two school houses, with an attendance of 4,900 scholars.

We have here a climate of that mild phase characteristic of Southern Illinois, and eminently adapted to raising fruits of all kinds.

The chief agricultural products are corn and tobacco; of the former, by the census of 1870, 735,252 bushels; of the latter, 471,860 pounds, while of oats the product was 203,464 bushels; of winter wheat, 92,347 bushels; Irish potatoes, 28,402 bushels; wool, 42,776 pounds; sorghum syrup, 34,074 gallons; butter, 195,246 pounds.

In its industrial statistics there were nine flouring-mills, with a product of $122,504; nine saw-mills, producing $42,020; two woolen factories, value of products, $19,085, besides fifteen carriage and wagon establishments.

In the timber above-mentioned are several varieties of valuable hard woods, as black and white oak, black walnut, ash and hickory, besides an unusual variety of the softer woods.

HANCOCK COUNTY.

Hancock County lies on the Mississippi, and contains 486,400 acres. The early settlers were mainly from the Middle and Southern States. At the date of writing this history, I. J. Waggoner, of Montebello Townsbip, is the oldest settler living, his advent dating back over half a century. The noted Indian Chief, Blackhawk, is said to have been a native of Camp Creek Township. Fort Edwards, comprising two block houses, a magazine and four out-buildings, was built on the site of Warsaw soon after the war of 1812, and evacuated in 1827. Among the early immigrants was Abraham Lincoln, a cousin of President Lincoln. He was a native of Kentucky, and was the first Justice of the Peace in the region now known as Hancock County. Organization was effected in 1825, the Commissioners being James White, George Y. Cutler and Henry Nichols. Immigrants then began to arrive in greater numbers. Among the pioneers were John Day, who located in Fountain Green Township in 1829; Abnham Brewer and Jacob Compton, who settled in La Harpe in 1830; D. F. Parker, who came to Chili in 1827, and the Dixons, Mendenhalls and Logans, who located in Durham at an unknown date. Luther Whitney erected the first house in Rocky Run in 1822, and Maj. Morrill Marston planted the first peach orchard in the county.

In 1839, on the expulsion of the Mormons from Missouri, they crossed the Mississippi at Quincy, and received hospitable treatment. A Dr. Galland united his fortunes with them, and ultimately led them to the site of Nauvoo to unfurl the banner of Zion. Both political parties began to bid for the Mormon vote, and after prolonged hostilities Nauvoo was besieged, and the prophet Smith killed, while mob law reigned supreme. In 1846 commenced and was completed the Mormon hegira to Utah, and their magnificent temple was burned by incendiaries. Appanoose was surveyed in 1836, and received its name from a chief of the Sac and Fox Indians. Carthage, the county seat, was laid off in 1835, and has about 1,500 inhabitants. Augusta and Chili date back to 1836. Nauvoo is from the Hebrew, signifying "The Beautiful City," and was laid out in 1839, by Joseph Smith, Hiram Smith, Sidney Rigdon and George W. Robinson. It lies at the head of the Des Moines Rapids, and at one time had a Mormon population of several thousand, but in 1870 it contained but 1,578 inhabitants. Warsaw was laid out in 1834, on the site of Fort Johnston, which was built by the French at the beginning of the eighteenth century. In the latter part of that century, this defense was succeeded by Fort Edwards, erected under the supervision of Captain (afterward President) Zachary Taylor, which was abandoned in 1825. John R. Wilcox built the first cabin in 1827. The earliest ferry was established by Luther Whitney and William Vance, at Montebello, in 1829; the second at Fort Edwards, two years later, by John R. Wilcox, and the third the following year at Appanoose, by Edward White and Amzi Doolittle. Thomas Gregg edited the pioneer paper at Carthage, in 1836. The county is mainly agricultural, being favored by a rich soil, and thoroughly watered by small streams. Its population in 1870 was 40,966. The railways are the Toledo, Peoria & Warsaw, the Toledo, Wabash & Western, the Carthage & Quincy, and a branch of the Chicago, Burlington & Quincy. *The Carthagenian*, the first newspaper in Hancock County, was established in 1836. Three years later, the famous *Times and Seasons*, the Mormon organ, was published as a small octavo monthly. The animosities engendered by the controversy with the Mormons lent celebrity to the *Warsaw Signal*, the Anti-Mormon organ, established in 1840. This county has seen more than its relative share of the rise and failure of newspaper enterprises.

HARDIN COUNTY.

HARDIN COUNTY is on the southeastern border, and contains but 175 square miles. It has long been noted for its iron ores, and is the only county in the State where furnaces for their reduction have been erected. Kidney ore is found in the shaly beds of conglomerate and coal measures near Seller's Landing, and also just below the mouth of Saline River. The hydrous oxide of iron occurs in irregular accumulations in the crevices of the St. Louis limestone, and in an irregular bed near the base of the conglomerate, as also in the surface deposits over a considerable area. The limonite of the St. Louis limestone is the only ore used in this county for the manufacture of iron. The Illinois furnace was erected in 1837, and continued operations until 1861. The ore was first burned on log heaps, to expel the water, 200 bushels of charcoal being consumed in the production of one ton of pig iron, and nine tons were made daily. It usually ran from six to nine months each year. The metal produced was of excellent quality, and always commanded the highest market price. The Martha furnace was built in 1848, and discontinued operations in 1857. The discovery of lead and fluor spar caused the government to reserve, in 1820, a large amount of lands for mineral prospect. They came into market in 1847, and were mostly entered within a few years at $1.25 per acre. James McFarlan, Sr., having been engaged by the government to provide with beef the garrison at Fort Massac, settled in 1808 at the present site of Elizabethtown, the crossing of the trail from Nashville to the Salt Works, and ran a ferry at that point for nearly twenty years. Lewis Barker was a very early settler at Cave-in Rock. A Mr. Roberts was the first to locate in the present limits of Rose Clare, but shortly afterward sold his improvements to Hugh Robinson. About 1810, John Morris located just above him, and opened a small farm. William Wood located on the river about two miles above Elizabethtown in 1808, and saw the first steamboat pass down the river four years later. Benona Lee located one mile back of Elizabethtown in 1809. From the Land Office at Kaskaskia, in December, 1807, James Green received permission to settle opposite the mouth of Tradewater Creek. In November, 1808, William Henry Harrison, Governor of the Territory of Indiana, authorized Isaac White and Jonathan Taylor to run a ferry across the Ohio at Elizabethtown. B. A. Allen and Elisha Pierce took charge of the ferry, which, in 1813, was transferred to George Flynn, by whose name it has since been known. The earliest mill in the county was erected by Jordan & Neil, on Big Creek, in 1811, and was washed away in the freshet of 1840. The first chairs used in the county were made by John King. Among the pioneers may be mentioned William Jackson, Nathan Clampet, Morton Ubanks, John Howard, Ezekiel and Walter McCoy, Benjamin Walden, John Smith, Daniel Chandler, Joseph Riley, Samuel Omelveny, Absalom Sparks, Peter Hammons, the brothers Dees, Thomas Wallace, the Joiners and Wilsons, William Pankey, John King, Alexander Blair, Wiley Hutson, Elias Jordan, Aaron Neil, Jonas Ingram, Joseph Baker, Henry Rose, David Shelby and Abram Hobbs. Saltpeter Cave, two miles from Elizabethtown, has been explored for 200 or 300 yards. At an early day, Mr. Ridenhour made considerable saltpeter from material obtained therein. A spring on the Ohio, near the mouth of Peter's Creek, ebbs and flows daily, as if governed by the tides of the ocean. Lead was discovered by James Anderson while digging a well. He took about one hundred pounds of the ore to the New Orleans Mint, believing it to be silver. In 1842, William Pell discovered spar and galena near the site of the Rose Clare mines, and Messrs. Marshall and White took a lease and commenced mining. The oldest native-born citizen of Hardin County is said to be J. M. Jackson, who still resides on the hill near Rose Clare, where he was born. Samuel Omelveny came from South Carolina in 1807. About 1815, Mr. Ewell taught a select school in his cabin, and Rev. Mr. Stilley, a Baptist, preached the first sermon on the bank of the Ohio River. Dr. Cook kept the earliest store at Rose Clare. Hardin is one of the six counties of Illinois devoid of railway facilities. Two thin coal seams underlie a very limited area in the northeastern corner, and are worked with pecuniary success. Oak, hickory, maple and elm, and locust, cottonwood, persimmon and sassafras timber are the chief varieties. Elizabethtown was laid out, in 1840, by James McFarlan, Jr., and contains 600 inhabitants. It is furnished with mails by the Evansville and Cairo packets. Parkinson's Landing is on a rolling ridge in the southwest corner of the county, and does considerable business. The population of Hardin County, in 1870, was 5,113.

HENDERSON COUNTY.

HENDERSON COUNTY lies along the Mississippi, in the northwestern quarter of the State. Dr. Isaac Galland was one of the pioneers of the section, locating, in 1827, at Oquawka, then called the Yellow Banks. The following year his claim was purchased by S. S. Phelps, who settled permanently. In 1829, Jeremiah Smith built a mill on Henderson Creek, which is still in use. About that time, Messrs. Beatty and Pence and Thomas B. Wells were added to the colony. Other pioneers were Daniel McNeil, W. R. Jamison and William Beattie. The Blackhawk war stopped colonization and caused the erection of a fort at Oquawka. A company was stationed here, of which Peter Butler was Captain and S. S. Phelps, Commissary. During the struggle, Gov. Reynolds marched through with his forces. Immigration recommenced with the restoration of peace, and in 1836, the settlement at the Yellow Banks was laid off into the town of Oquawka, and made the seat of government for Warren County, in whose limits it was, at that time, located. Henderson County was set off in 1840, and the first court was held at Oquawka in April, 1841, Preston Martin, Benjamin C. Coghill and James C. Hutchinson being Commissioners. Alfred Knowles was appointed Clerk, William D. Henderson, Sheriff, and John McKinney, Recorder. Alexis and Stephen Phelps donated two hundred lots at Oquawka to the county, and secured the permanent location of the county seat at that place. These lots were sold at auction, and the first steps toward the erection of a court house were taken in 1842. S. S. Phelps built the first frame house in the county. The Presbyterians erected the earliest church, and Revs. Stuart, Wilson and Stebbins were the first preachers. The latter was for many years Indian Agent for the fur company. Rev. Peter Cartwright was an early laborer in this field, and gave to an adjacent piece of land the name (which it still retains) of "The Devil's Half Acre." Judge Stephen A. Douglas held the Circuit Court in May, 1841. The Chicago, Burlington & Quincy was the earliest railway. The Rockford, Rock Island & St. Louis now penetrates the eastern portion. The finest view in the county is obtained at Ball Bluff. Previous to the advent of the locomotive, Oquawka had an important grain trade with the South. Biggsville, the second town, does considerable business with the farmers of the neighborhood, and Sagetown has extensive stone quarries. Henderson County is credited, by the last census, with 12,582 inhabitants.

HENRY COUNTY.

HENRY COUNTY lies in the northwestern quarter of the State, and has an area of about twenty-three townships, or over 800 square miles. The pioneer of this region was Dr. Baker, who located in the town of Colona, in 1835. He was immediately followed by James and Thomas Glenn, and Anthony Hunt, who built cabins three miles distant. John Kilvington came to Kewanee in 1836, and John F. Willard and Henry O. Little to Wethersfield. In the year following, Jacob Kemerling settled in Burns, and James Mascall and William Stackhouse in Cambridge. The Geneseo colony was organized at Bergen, New York, in 1835, and Roderick R. Stewart, C. K. Bartlett and others were among the first settlers. Andover Colony was organized the same year, in the city of New York. Wethersfield Colony was organized in Connecticut, Rev. Ithamar Pillsbury aiding in the selection of lands for this and the Andover Colony. Wethersfield was laid out in 1837, on a purchase of 16,000 acres of prairie. Morristown Colony was formed in New York City, in 1836, and among the first to arrive was Joshua Harper, who was recently living at Geneseo. Lagrange Settlement was planned at Pittsfield, Massachusetts, and Alfred Buell was its leader. The county was organized in June, 1837, the first officers being as follows: Commissioners, Philip K. Hanna, Ithamar Pillsbury and Joshua Browning; Sheriff, Robert McCulloh; Coroner, Roderick R. Stewart; Recorder, Joshua Harper; Surveyor, Arba M. Seymour. The first court was held at Dayton, on which occasion Charles Atkinson, John P. Hanna and George Tyler obtained, for one dollar and a half, a license for a ferry at Cleveland. The county seat was removed to Richmond, in 1837, and to Geneseo in 1840; thence it went to Morristown, in 1842, and to Cambridge in the succeeding year. In 1840, the population of the county was 1,260. At the Circuit Court that year, Caroline Bishop obtained a divorce, and three suits for slander were commenced. Henry Hand's ferry, at Cleveland, was chartered in 1841. The American Central Railroad, now the New Boston Branch of the Burlington Road, was commenced in 1847, but remained unfinished until 1868. The Chicago & Rock Island was completed through the county in 1854, and the Burlington line, to Galesburg, the same year. The Peoria & Rock Island Road was finished in 1871, as also the Rockford, Rock Island & St. Louis. The Bishop Hill Colony was organized by a religious sect in Sweden, the first to arrive being Olof Olson, who settled in the town of Weller, in 1845. An early incident in the history of this community was the murder of Erie Jansen, by John Root, in a quarrel in the court house at Cambridge. Root was eventually pardoned from the Penitentiary, and died in Chicago. Some of these immigrants lived the first winter in caves in the ground. The colony was, in 1853, chartered by the Legislature, vesting the property in seven Trustees, the communist plan of life and labor being adopted. Suspicions respecting the pecuniary management led to dissensions, which caused the colonists to separate their lands and labors. Geneseo is a thriving town on the Chicago & Rock Island Railroad. It was laid out in 1838, and, by the last census, had a population of over 3,000. Galva lies on the southern border, at the crossing of the Burlington and Peoria Roads, and has over 2,000 inhabitants. Kewanee, in the southeastern corner, has a population of 2,500, and Cambridge and Andover are towns of considerable importance. By the census of 1870, the county had over 35,000 inhabitants.

IROQUOIS COUNTY.

IROQUOIS COUNTY lies on the northeastern border of the State, and has an area of 1,122 square miles. In the spring of 1830, two pioneer settlements were made simultaneously. One was at Bunkum, now called Concord, where claims were made by Gurdon S. Hubbard, Benjamin Fry, Messrs. Cartwright, Thomas, Newcomb and Miller, two Strickler families, two Hoagland families and three Eastman families. The other was at Milford, where the earliest settlers were Robert Hill, Samuel Rush, Messrs. Miles, Pickell and Parker, two Cox families, two Moore families and three Stanley families. These were mostly from Ohio. In a log house near Milford, Judith Stanley kept the earliest school, in 1832. The first church was erected in John Morris' settlement, by the Methodists, in 1835. The first child was the daughter of William Stanley, born in December, 1830, and the pioneer marriage was that of Elijah Sapp and Allie Thomas, in the year following. The Indian tribes of the region were the Kickapoos and Pottawattomies. They were always friendly, and removed beyond the Mississippi in 1836–7. Iroquois County was set off from Vermilion in 1833, and organized in the spring following. The first seat of government was Montgomery, on the Iroquois River, opposite Concord settlement. Thence a removal was made to Middleport, and, finally, to Watseka. Iroquois County lies partly in the great coal fields and partly in the limestone region, the latter occupying the northeast and the former the southwest portion. Owing to the abundance of timber for fuel, few mines have as yet been opened, but an excellent quality of building stone is obtained. In several localities is found a superior quality of clay, from which are manufactured great numbers of red brick. The blue clay at Watseka is admirably adapted to the manufacture of crockery. The county is watered by the Iroquois River and Sugar, Spring and Beaver Creeks, and comprises nearly all of the artesian well region of the State. In nearly every locality a never-failing stream of pure cold water can be obtained by boring and piping from 30 to 150 feet. The first well was sunk on the farm of Solomon Sturges, near Gilman. In one instance, a well sunk south of Watseka entirely stopped the flow of another but three-fourths of a mile distant. It has been ascertained that drouth and frost will diminish the flow of water. These artesian wells make the region one of the best in the State for grazing and dairy purposes. The soil is a rich alluvial loam, well adapted to grain, and all fruits except the peach are produced in great abundance. The railways are the Illinois Central, the Gilman, Clinton & Springfield, the Toledo,

Peoria & Warsaw, the Chicago, Danville & Vincennes and the Kankakee line. The census of 1870 gave the county a population of 25,782. Watseka was platted under the name of South Middleport, by Micajah Stanley, in 1860. The present name is that of a Pottawattomie squaw renowned for her beauty. Watseka adjoins Middleport, and the two towns have about 2,000 inhabitants, and a trade of $500,000 per annum. The court house is one of the finest in the State. The jail and vaults for records are fire-proof. The city charter of Watseka prohibits the sale of alcoholic liquors except for what are regarded as necessary purposes, and drinking saloons have been effectually barred out. Gilman has three railways, and is the best business point in the county. Loda, Onarga and Chebanse are thriving grain towns.

JACKSON COUNTY.

JACKSON COUNTY is on the southwestern border of the State, with an area of 587 miles. Its history begins with the century, at which date Grand Tower was a stopping place for flatboats. W. Boon settled in 1814. Joseph Duncan was in the county in 1815. Oliver Cross located in Sand Ridge in 1817, as also Mrs. William Kimmel, in Bradley Precinct, S. Lewis, E. Harrold and George Butcher, in Ora, and W. Eakin in Levan. The Bysleys appear as landholders in Levan as early as 1818, as also Mark Bradley, James Hughes and John Barrow, the three latter being doubtless the first to locate back from the river. Between 1820 and 1830, few immigrants arrived, the clearing up of the dense woodlands beginning in earnest in the latter year. The county government was established in 1816, and the seat of justice placed at Brownsville, on the Big Muddy, upon a twenty acre tract donated by Conrad Will. Among other pioneers were S. Etherton, who located in Ridge precinct in 1827; John Robinson, settling in Elk precinct in 1829; S. and W. Manskier, locating in Fountain Bluff the same year; W. Doty, who made a claim in Vergennes in 1831; besides Edward and G. Schwartz, W. Davis, D. B. Tuthill, R. Cheatham, M. Etherton and Edward Youngman, who scattered over the region in 1833. In 1850, the population had increased to nearly 6,000. Along the river stretches a broad valley of bottom land, while the southern and southwestern portion of the county is broken by hills believed to be the outrunners of the Ozark Mountains. The soil of the bottoms is exceedingly rich, but liable to overflow. Eastward of this we find compositions of warm soil, especially adapted to fruit, beneath which are some of the richest coal beds in the State of Illinois. In many places, coal crops out to the surface, varying in thickness from a few inches to four or five feet. From 1,500 to 4,000 miners are constantly employed, and the four leading companies ship daily about 3,000 tons. A sandstone found in Makanda Township has been largely used by the Illinois Central Railway, and marble quarries and salt springs abound. The flats are timbered with post oak, and nearly every town has its saw-mill. Wheat is the staple crop, and tobacco and fruit flourish. The county has 93 school houses, and over 11,000 scholars. The county buildings at Brownsville were burned in January, 1843, causing the removal of the seat of government to Murphysboro, where a tract of land was donated by Dr. John Logan. Here was born Senator John A. Logan. The place is a thriving mining town of 2,000 inhabitants. Carbondale was laid out in 1850, by John Dougherty, with the proviso that lots subsequently used for the sale of liquors should revert to the city and be sold for the benefit of the public schools. Grand Tower was platted for a town in 1867, although an ancient steamboat landing, and has two extensive iron furnaces. The scenery of the vicinity attracts many travelers. Makanda has good sandstone, and some of the finest fruit orchards in the region. The Illinois Central and the Cairo & St. Louis Railroads traverse the county north and south, and the Carbondale & Shawneetown road, joined with the Grand Tower & Carbondale line, crosses the county from east to west.

The last census of Jackson County gives the population as 19,634. It now amounts to nearly 25,000, and a steady growth in population, wealth and importance, from this time forward, can be safely predicted. That it will retain the position it now holds as the most important county in Egypt there is no reason to doubt.

JASPER COUNTY.

JASPER COUNTY lies in the southeast quarter of Illinois, and has an area of 490 square miles. It was organized in 1831, and had, in 1870, a population of 11,234. Township organization was effected in 1860. In 1870, the total assessed value of property was $1,432,990. Newton, the county seat, was laid out in 1835, the original Commissioners being B. Reynolds, W. Richards and George Mallingley. The population is about 800. The Embarras River runs southeasterly through the county. There is no railway in the county and no large towns within its limits. A narrow-guage railroad is projected to cross the county from east to west. Indiana is credited with the paternity of 2,193 of the people of the county, Ohio with 1,323, Kentucky with 668, and foreign countries with 527. There are 90,867 acres of improved and 79,273 of unimproved land, the number of farms being 1,334. The surface of the country is level or gently undulating, and the timber and prairie are well distributed. Among the products for 1870 were 10,015 pounds of tobacco, 43,465 of wool, and 18,845 of butter. The principal agricultural products are corn, oats, wheat, potatoes, fruit, sorghum and wool. There are forty-one manufacturing establishments, employing a capital of $63,125, and with an annual product of $154,567. There are six saw-mills, producing annually lumber to the value of $50,000. The number of church organizations in the county, in 1870, was 11; number of sittings, 4,100. Value of church property, $8,900. The principal denominations are the Baptist, Roman Catholic, Christian, Presbyterian, Methodist and Lutheran.

A single railroad line through this county would add greatly to its wealth and the rapidity of its development. The improvements, though good, are destined to become much better, and the day is not far distant when Jasper County will contain not one, simply, but half a dozen railroad lines, and Newton will number a thousand inhabitants for every hundred that it now contains.

JEFFERSON COUNTY.

JEFFERSON COUNTY, lying in a central position in the southern half of the State, was organized from the territory of Edwards and White Counties, in the year 1819, with Mt. Vernon as its county seat, and contains an area of five hundred and seventy six square miles.

The principal stream in the county is the Big Muddy River, which flows through its center in a southerly direction to join the Mississippi. This and its tributary, the Little Muddy, furnish along their banks a fine growth of valuable timber, including black walnut, maple, sycamore, water oak and swamp white oak, and affording large quantities of hard-wood lumber for export. Railroad facilities are afforded by the St. Louis & Southeastern, and the Louisville, New Albany & St. Louis Railroads, which form a junction at Mt. Vernon and thence proceed in a due westerly direction.

The country is mainly level, and the soil rich, and well adapted to grain and all kinds of fruit, with but little waste land.

An extensive bed of fine building stone in the central portion of the county, known as the Shoal Creek Limestone, and varying in thickness from seven to fifteen feet, affords ample material for heavy masonry. There is an abundance of running water, while a subdivision of the upper coal measure, a seam of six to twenty-four inches in thickness, underlies the entire county. In some sections, the water manifests a decided saline impregnation.

The requisites for the production of brick are abundant, and they can be manufactured wherever needed.

Mt. Vernon was incorporated as a city in 1872, and is the location of railway machine shops and car works, which add materially to the business interests of the city; as well as of three mills that are well supported.

The Supreme Court for the Southern Grand Division of Illinois also holds sessions at this point.

Agriculture is the pursuit of the greater part of the population, as is evinced by the average statistics of the census of 1870, at which time Jefferson County contained 118,951 acres of improved land, 94,888 acres of woodland, with the extremely small proportion of but 788 acres of other unimproved land; the value of the farms being given at $3,375,968. The chief agricultural products stood as follows: Corn, 887,981 bushels; oats, 285,949 bushels; winter wheat, 100,553 bushels; Irish potatoes, 52,309 bushels; hay, 10,460 tons. The chief manufacturing interests were: Flouring-mills, eight; value of products, $207,210; saw-mills, five; value of products, $49,820.

The population of the county, in 1870, was 17,864, nearly 12,000 being natives of the State. The other principal nativities of the inhabitants are Kentucky, Ohio and Indiana, in the order of their occurrence, with a still smaller fraction of foreign birth.

JERSEY COUNTY.

JERSEY COUNTY is in the southwest quarter, bordering on the Illinois and Mississippi Rivers. It dates back to 1839, when it was organized from Green with an area of 368 square miles. A few persons settled within the county as early as 1816–17, but who is the oldest pioneer cannot be determined with accuracy. J. T. Grimes was born there in 1820. Jacob Lurton's arrival dates back to 1817; W. D. F. Slaten, J. W. Slaten and Jesse White came in 1818; Marcus Gilham and Mary A. McKinney in the following year; John Brown, John Gunterman and David Newberry in 1820; Joseph Cone, Cyrus Tolman and George Stafford in 1821; G. W. and J. R. Slaten in 1822; John C. Whitlock and Thos. McDow in 1823, the latter being still living; Jacob and Zedekiah Reddish in 1829; Judge J. M. Hurd and C. M. Hamilton in 1830, and Judge Caleb Noble and George H. Jackson in 1833. Among other early settlers were Thomas Cummings, George Finley, Samuel Loften, John D. Gilham, Joseph White, William Bates and Josiah T. Askew. The first entry of land was made at Edwardsville, by John Wilkins, in 1820. Jerseyville, the county seat, was laid off by Lott & Daley in 1834, and colonized largely by New Jersey people. The first President of the village was John W. Lott. The earliest County Commissioners were Thomas Cummings, Solomon Calhoun and Amos Pruitt. Robert L. Hill was Clerk of the Circuit Court; Richard Graham, Clerk of the County Court; J. N. English, Sheriff; Geo. H. Jackson, Recorder, and John R. Black, Treasurer. The first court was held in October, 1839, and Elijah VanHorne was foreman of the grand jury. Walter Cresswell was appointed Justice of the Peace. Jerseyville has nearly 3,000 inhabitants, and lies on the St. Louis, Jacksonville & Chicago Railway. Grafton, near the junction of the Illinois and Mississippi Rivers, is noted for its stone quarries, which employ a large number of men. The climate is very mild, and the soil exceedingly rich, being unsurpassed for stock raising and fruit growing. The population of the county is 15,054, of whom 8,041 are natives of Illinois, 712 of Ohio, and 2,552 of other countries.

JO DAVIESS COUNTY.

JO DAVIESS COUNTY is in the northwest corner of the State, and has an area of 601 square miles. The first explorer of the region was a French trader named Le Seuer, who, in 1700, recorded the existence of a lead mine. The first white settler was Boutbillier, who located on the site of Galena in 1820. John W. Shull and Dr. A. C. Muer established a trading post. A. P. Van Meter and —— Fredericks arrived in 1821, and from the latter the hamlet was called Fredericks' Point. In 1822, the government reserved a tract ten miles square, the western boundary being the Mississippi, in order to control the mining interest, and in the following year detailed Lieut. Thomas to grant mining permits, one-sixth of the mineral excavated being withheld for royalty. In 1823, James Johnson came from Kentucky to work the mines, bringing sixty negro slaves, and erected a smelting furnace. During that year, the steamer Virginia ascended the river. The first white woman to settle in the county was Mrs. William Adney, and the earliest physician, Dr. Muer. Immigration was quite rapid, and in 1826 the Point had a population of 150. T. B. Hughlett taught the first school. A post office was established, the mail being carried to and from Vandalia every fortnight.

County organization was effected in February, 1827, its domain being what has since been erected into nine counties. The name came from Gen. Joseph Hamilton Daviess, killed at Tippecanoe. The Commissioners were James Harris and Jonathan Browder. Hugh R. Coulter was appointed Clerk, Stroder Inman, Sheriff, and Martin Warren, Assessor. Richard M. Young presided over the first Circuit Court. Other pioneers were D. S. Harris, Hiram B. Hunt, William Smith, James M. Strode, Benjamin Mills, William Calvin, Capt. Hathaway, Charles S. Hempstead, Scribe Harris and John Turney—the latter being the earliest lawyer. The settlers were actively engaged in the Winnebago War of 1827, and in the Black-hawk struggle every able-bodied man was forced into service. In 1836, a company was chartered for the construction of a railway to Chicago. In 1846–7, the government put up the mineral lands for sale, and they were speedily purchased by individuals and companies.

Jo Daviess County affords a variety of scenery, ranging from cultivated prairie to river bluffs. For grain, the region is fine, the best lands lying in the eastern portion. It is drained by Fever and Apple Rivers, and well timbered. The Illinois Central Railway crosses the county along its northern border. The population in 1870 was 27,820. Galena early became the chief town of Northwestern Illinois. It was given its present name when laid off by Lieut. Thomas, in 1827. In 1841, it had grown to 650 houses, with over 2,000 inhabitants, and was incorporated as a city, Charles S. Hempstead being the first Mayor. Its population in 1870 was 7,000. With its later history are inseparably connected the names of Ulysses S. Grant, Elihu B. Washburne and John A. Rawlins. The city is extremely picturesque in appearance, the streets rising one above another and the dwellings perched on the hills.

Warren is a good business town, with some 2,000 inhabitants. Dunleith lies opposite Dubuque, Iowa, and is a place of considerable commercial importance. Elizabeth is located on the site of an old fort, and has large mining interests.

JOHNSON COUNTY.

Johnson County is near the southern end of the State; has an area of 383 square miles, and, in 1870, contained 11,248 inhabitants. Its organization dates back to 1812. The tobacco crop for 1875 was over 3,000,000 pounds, valued at $150,000. The streams are the Cache River and Big Bay Creek. The Cairo & Vincennes Road runs diagonally through. Vienna, the county seat, was incorporated in 1859; has a population of about 800, with two flouring-mills. Included in the population are 7,197 natives of Illinois, 885 of Kentucky, and 62 of foreign birth—the latter element being the smallest of any county in the State. The dividing ridge between the waters of Cache and Bay Rivers, running south, and those of the Big Muddy and Saline, running north, stretches from east to west through the northern part of the county. The southern portion is lower, but mostly broken, and reaches to the Cypress Swamps. The regular coal measures do not extend into Johnson County, but at several points there are outcrops of a minor coal seam of variable thickness. No other valuable minerals have been discovered. The soil is of a superior quality, and the great staples, for years, have been wheat, corn and tobacco. Cotton thrives well, but has only been raised for home consumption. For fruit trees of all kinds no better situation could well be found, and for grape culture the prospects appear to be flattering. Saltpeter has, in small quantities, been obtained from under some cliffs of conglomerate sandstone along the bluffs. Weak copperas springs are very numerous. One of these, on a small branch of Little Bay River, was formerly a noted watering place, where people congregated from far and near, living in log cabins, the remains of which are still to be seen. The principal ingredient of the waters is sulphate of iron. In the ordinary materials for building the county is rich. Sandstone is abundant, and limestone of good quality may be obtained in the St. Louis and Chester groups.

The county is one of the smallest in the State, but the fine climate, rich soil, excellent water, abundance of timber and building stone, besides the various mineral deposits in the county, will in time place it among the wealthiest in Illinois.

KANE COUNTY.

Kane County lies in the northeastern quarter of the State, and as first organized comprised thirty-six congressional townships, since reduced to fifteen. The county is admirably supplied with timber, and the Fox River flows southward through the eastern tier of townships. As to the earliest settlement of Kane County authorities widely differ. By some it is claimed that Daniel S. Haight and Mr. Brown located near Herrington's Island, in June, 1833, and that the latter erected the first house in the county; while others insist that the first actual settler was Christopher Payne, who come from North Carolina, and located with his family one mile east of Batavia, in October, 1833. Col. Nathaniel Lyon and Capt. C. B. Dodson settled near Batavia in the spring of 1834, at which time there were but five families in the county. During that season, some forty families located along the Fox River. The region was then in full possession of the Pottawattomies, the grand wigwam of Waubansie being a little north of Aurora. They were removed to Council Bluffs and Kansas in the fall of 1835, by Capt. Dodson. The latter built the first store and saw-mill at Clybeurnville, in 1834. The earliest school was taught in 1834, by a Mr. Knowles, from Vermont, in a log cabin near Batavia. The first church was organized at Batavia in 1835. Geneva was the first post office and James Herrington the Postmaster. Dodson Vandeventer was the first native white child, and was born in the "Big Woods," in October, 1834. Rev. N. C. Clark in that year preached the first sermon. The county was organized in June, 1836, under the following officers: Commissioners, Solomon Dunham, Eli Barnes and Mr. Morgan; Sheriff, B. F. Fridley; Recorder, David Dunham; Surveyor, Mark W. Fletcher. The county seat was located at Geneva. The public lands came into market in 1842. John Thomas published the first newspaper, in 1841, at St. Charles. The first railroad to the Fox River was the St. Charles branch, connecting with the Galena road, which commenced operations in December, 1849. Kane County sent to the war 3,990 men, 118 in excess of her total quota, and her population, in 1870, was 39,151. Eight railway lines operate a total of over one hundred miles of rail within the county. There are four excellent stone quarries and a number of mammoth manufacturing establishments. Aurora, in the southeastern portion of the county, has a population of over 12,000. Her greatest enterprise is the car shops of the Burlington Road, which disburse over $100,000 per month to their 2,500 employes. Jennings Seminary went into operation in September, 1859. Elgin was settled in 1835, by James T. and Hezekiah Gifford and Joseph Kimball, and now has a population of 7,000. It was chartered as a city in 1854. The chief manufacturing enterprise is the National Watch Factory, established in 1867. St. Charles is a thriving town of 2,000 inhabitants, possessing a magnificent water power. Geneva has about 2,000 inhabitants, with three fine flouring-mills. Dundee ships to Chicago over a million gallons of milk per year. Carpenterville, Lodi, Batavia, Clintonville and Blackberry are thriving towns.

KANKAKEE COUNTY.

Kankakee County lies on the northeastern border of the State, and contains 608 square miles. As early as 1679, La Salle descended the Kankakee River to its mouth. Noah Vasseur, a Frenchman, was undoubtedly the first white settler within the limits of the county. Thomas Durham was the earliest American resident, and he and Vasseur erected the first cabin at Bourbonnais. Widow Parker kept the pioneer hotel there. Among the early settlers were David and Sterling Bloom, Aaron Reed, Dr. Hiram Todd, William Durham, William Reutz, Case and Sylvester Wadsley, James and George Byrns, William and Bishop Parish, William Nichols, Thomas, Daniel and James Van Meter, William Baker, Peter Lowe, Samuel Johnson, Washington Case, Egbert Ostrander, John Blackstone, Allen and William Rakostraw, Edwin Woodward, Dudley, Daniel and Revillo Beebe, Robert Hill, A. S. Vale, Martin O'Brien, Lanson Baldwin, Jeptha and Robert Hawkins, Samuel Exline, Lyman Worcester, Ebenezer Higgins, James Graham, Dr. David Lynds, Dr. Mazuzan, Elder Morrison and Paul Hatheway. Two Indians, named Washington and Frank Bourbonnais, owned the 960 acres of land where Kankakee City now stands. Upon the removal of the tribe beyond the Missouri, A. M. Wiley went to Council Bluffs and purchased the tract, at $1.25 per acre, Isaac C. Elston furnishing the money. Messrs. Ketchum, Gray, Mason and Aspinwall subsequently bought the land and laid out the city. Chatfield & Strunk erected the first grist-mill, at Momence, and Perry & Worcester the pioneer saw-mill, at Bourbonnais. The first school house was at the latter place. Mr. Clark built the first store at Kankakee, in 1852, and Obadiah Jackson the second. The earliest post office in the county was established in 1836, and called Kankakee, Dr. Hiram Todd being Postmaster. Rev. James McLain and William Durham built a Methodist Church at Kankakee in 1854. The county was erected from Will and Iroquois, in 1853, the owners of the Kankakee town site giving $5,000 toward the erection of county buildings, and making their earliest sale of lots in the following year. The first county officers were as follows: Judge, Philip Worcester; Clerk, George M. Stowell; Sheriff, George W. Byrns; Treasurer, David Perry; School Commissioner, James Gay; Circuit Clerk, Jacob Gutterson. The surface is mostly low, rolling prairie, with abundance of water and timber. Agriculture is the chief pursuit. Coal is abundant. The railways are the Illinois Central, the Chicago, Danville & Vincennes, and the Kankakee & Indiana. The population, in 1870, was 24,352. Kankakee City has an excellent water power, on which are located several extensive manufacturing establishments, and contains nearly 6,000 inhabitants. Momence is a thriving town of 1,500 people, shipping grain by the Danville Road.

KENDALL COUNTY.

Kendall County is in the northeastern quarter of the State, having within its borders 324 square miles. The Pottawattomies were the original occupants of the region. Shabbona was their Council Chief, and Wauponsee their Warrior Chief. They took their departure from the Valley of the Fox in 1836, in charge of the government agent. Among the pioneers in and about Oswego were John Wilson, Edward Ament, David Carpenter, Samuel Smith, E. Morgan, John and William Wormley, and Daniel, John, Walter and Elijah Pierce. S. Duryea kept the first store, and Titus Howe built the first mill at Yorkville. Messrs. Osborn, Strale and Plum opened the earliest store on the site of Oswego. In 1835, Rev. Wilder B. Mack, a Methodist Missionary, held the first religious services on the farm of Daniel Pierce, near Oswego. A post office was established at Hudson (now Oswego) in 1837. The county was erected, in 1841, from the territory of Kane and La Salle Counties, and named after President Jackson's Postmaster General. Hon. Thomas Ford held the Circuit Court in Yorkville. George W. Johnson was Sheriff, and Seth B. Farwell, State's Attorney. The Commissioners were Reuben Hunt, Jeremiah J. Cole and Levi Hills, and their Clerk, Marcus A. Fenton. Oswego was, in 1845, made the seat of government, but in 1849 it was again established at Yorkville. The county had, in 1870, a population of 12,399. The surface is mostly prairie, the soil rich and timber abundant. The Fox River runs southwestwardly through the county. The main line and Fox River Branch of the Chicago, Burlington & Quincy Railway run across the region. Yorkville, Oswego and Plano are prosperous villages in an agricultural community.

KNOX COUNTY.

Knox County was laid off by the Legislature in 1825, named after a Revolutionary General, and contains 720 square miles. The pioneer of the region was Daniel Robertson, who settled in Henderson Grove in 1828, and was immediately followed by Riggs Pennington, Stephen Osborn, Robert Nance, Eaton Nance, Rev. Jacob Gum, John B. Gum, James Gum, Zephaniah Gum, Benjamin Coy, Alexander Frakes, Robert Greenwell, Thomas Sheldon and Nicholas Voil, with their families. The child of Zephaniah Gum was the first born in the county, and Philip Nance was the first to die. The earliest marriage ceremony was the double one of F. T. Hash to Eliz-

abeth Razor and Alexander Osborn to Nancy Hendricks. Judge Strodes held the first court in 1830, and Mr. Barrett built the Spoon River mill in 1834. The Governor appointed Riggs Pennington, Philip Hash and Charles Hansford a commission to organize Knox County, and they held their first meeting in July, 1830, at the house of John B. Gunn, near the site of Henderson. The site of Knoxville was selected as the permanent seat of government, and Rees Jones was paid eight dollars to proceed to Springfield and preëmpt the same. Parnach Owens surveyed the new town. The earliest court house was erected in the winter of 1830–1, was of logs, two stories high, and cost $197. The main line and the Peoria branch of the Chicago, Burlington & Quincy Railroad run through the county, and the Rockford, Rock Island & St. Louis Road touches the northwest corner. The almshouse is on the north side of Knoxville, and cost $45,000. Galesburg is best known for its educational institutions, chief of which are Knox College and Lombard University. The former owes its origin to Rev. Dr. George W. Gale, of Whiteshoro, N. Y., who secured subscriptions to the amount of $21,000 to purchase thirty-six square miles, on which to place a village and the college, dividing the remainder into farms at five dollars per acre, at which figure the subscribers received lands to the amount of their subscription. At a meeting of subscribers, at Rome, N. Y., in May, 1835, an exploring committee was sent out, which spent three months in Indiana and Illinois, and in August the purchasing committee secured nearly 11,000 acres near Knoxville, at a cost of about $15,000. A colony of subscribers removed there early in 1836, and Knox College was founded on the site of the city of Galesburg. Lombard University was founded by the Universalists in 1852; is on a solid financial basis; has a library of three thousand volumes and a valuable cabinet of minerals and curiosities. Galesburg now has a population of 12,000. Abingdon College, located at Abingdon, was chartered in 1855, and the present edifice cost $80,000. It is under the fostering care of the Church of Christ. Hedding Female College and Seminary, at Abingdon, was founded in 1855. St. Mary's School, at Knoxville, is of the Episcopal denomination, and is in a flourishing condition. The stock yards of the Burlington Road are in the southwest part of Galesburg, and cover twenty-four acres of ground. Knoxville and Galesburg have several large manufacturing establishments. Spoon River is the chief stream in the county.

LAKE COUNTY.

Lake County is in the northeastern corner of the State, with an area of 472 square miles. Its settlement commenced in 1834, and was mainly upon the Des Plaines River, at different points to the eastward. The Indians vacated the region in the year following, and relics of their wigwams and corn fields are still apparent upon the borders of the Pistakee lakes. Among the white pioneers were Ransom and Richard Steele, Capt. Wright, Samuel Brookes, William Cooley, Seth Washburn, William Easton, Matthias Mason, A. S. Wells, John Herrick, H. B. Steele, Tobias Wynkoop, William Lovejoy, Elmsley and Peleg Sunderlin, Nelson Laudon, George Kimball, Willard Jones, Phineas Sherman, Arthur Patterson, Benjamin Marks, Leonard and George Gage and George A. Drury. Flour sold for twenty dollars per barrel in 1835, and oats for two dollars per bushel in 1836. In the latter year, a meeting of inhabitants on the upper Des Plaines was held at Independence Grove, Samuel Brooks in the chair, and measures perfected to maintain order and encourage immigration. The pioneers held the first election for McHenry County near Half Day, in Lake County, in 1837. The latter county was erected in 1839, the Commissioners to locate the seat of justice being Edward E. Hunter and William Brown, of Cook, and Col. E. C. Berry, of Fayette. They selected Libertyville as the county seat. The first Sheriff was Henry B. Steele, and the first Treasurer, Matthias Mason. Hon. John Piersons held the Circuit Court, Alonzo Huntington being State's Attorney. The State census, in 1840, showed a population of 2,905. The people of Little Fort (now Waukegan) in the following year secured the removal of the seat of government. At that place, Thomas Jenkins had established a store, but inhabitants were few and far between. The quarter section for the county buildings was purchased at the Chicago Land Office in April, 1841. It was surveyed by John A. Mills, and the lots sold in May, a great number of strangers being present as bidders. Hiram Kennicott opened a stock of goods at Mettawa, in 1835, and erected the earliest saw-mill in Vernon. The pioneer school was taught in the latter town by Laura B. Sprague, in 1836. D. B. and T. Q. Gage built the first house at Antioch, in 1837. Wm. Taylor made a claim on the north side of Taylor's Lake, in 1835. The earliest house in Hainesville was erected in 1839, and Elijah M. Haines was Postmaster in 1846. Nelson Laudon was the pioneer in Benton Township, and his wife the first white woman in the region. Jacob Cadwell and four sons made claims in Deerfield in the spring of 1835. Ela Township took its name from George Ela, settling in 1835. Thomas H. Payne, Joseph Wood and Joel H. Johnson were the first whites to set foot on Fort Hill, the former giving it name. Devereaux and Henry Goodale were early settlers in the Grant Township. Jacob Miller erected a saw and grist-mill in Newport in the spring of 1836, and died, after making the overland voyage to California. The post office at Half Day was established in August, 1836. Amos Bennett, a colored pioneer of Warren, declared that he planted the first corn in Lake County after the Indians. D. O. Dickinson built a dry goods store in Waukegan in 1841. Steamboats began to touch there regularly in 1844. It was incorporated in 1849, with 2,500 inhabitants. The census of 1870 gave Lake County a population of 21,014. Its name comes from the fact that it contains upward of forty small lakes. The general surface is undulating, about equally divided between sand, prairie and second growth timber. The Milwaukee branch of the Chicago & Northwestern Railway hugs the lake shore, while the Chicago & St. Paul Road runs a few miles westward. Waukegan is a thriving town of nearly 5,000 inhabitants, with several manufactories. The Glen Flora mineral spring attracts numerous sufferers. Highland Park and Lake Forest are elegant residence towns on the lake bluff inhabited almost wholly by Chicago business men.

LA SALLE COUNTY.

La Salle County has a history dating back to 1675, at which time Father Marquette established a Catholic mission at an Indian village on the Illinois River, seven miles west of Ottawa. The explorer, La Salle, built a fort on Starved Rock, which was completed in 1682, and for many years was the headquarters for the Northwest of the missionaries and the French Government. Upon it the Iroquois Indians for six days unsuccessfully concentrated their forces. At that period the Illinois tribes mustered six or eight thousand strong, and their lodges extended along the river for a mile or more. The last of this powerful confederation were starved to death by their enemies at the rock named after that event. The surface of La Salle County is undulating, with a considerable descent toward the Illinois River, which runs mostly through its center. Mendota lies 239 feet above the level of La Salle. The scenery along the Illinois and Vermilion is among the grandest in the northern region of the State. The notable features are Starved Rock, Buffalo Rock and Deer Park. Falls River has a great curiosity in two oak trees, united by a ligament like that of the Siamese Twins. The county comprises thirty-two townships or 1,152 square miles. The soil on the prairies is black mold, and timber abounds on the bluffs and along the streams entering the Illinois. Among the wild fruits are plums, grapes and gooseberries. An ample supply of water is obtained by sinking wells from fifteen to forty feet. The water supply for Ottawa is taken from a gravel bed on the bluff, 125 feet above the level of the city. At that point sandstone is reached at a depth of 171 feet. Pure white quartz sand is abundant, as also stone for the manufacture of lime. Four immense beds of coal underlie the county, and six coal shafts are in operation. Excellent hydraulic cement is made from the calciferous formation. Seven railways penetrate the county. The canal survey by Capt. Long, in 1816, was the first incident of early settlement, followed by the county survey in 1819. James Galloway trapped south of Marseilles in 1822. In the succeeding year, trading houses were opened near Ottawa by Dr. Davidson, and near La Salle by Amasa Crosier. David Pembrook built a cabin on the bluffs, near Ottawa, in 1824, and David Walker at the mouth of Fox River in 1825. The earliest ferry crossed the river at Peru in 1828, in which year George Galloway was born at Grand Rapids. A joint National and State surveying corps located the canal in 1830. The county was organized in 1831, with an area of 48 by 108 miles, since reduced to one-fourth that amount, the first Commissioners being John Green, James B. Campbell and Abraham Trumbo. The Illinois volunteers for the Blackhawk war were organized at Ottawa for the march to Rock River. The canal was commenced in 1834 and completed in 1848. La Salle is now, in size and population, the second county in the State, with a population of over 60,000 in 1870. Ottawa, the county seat, lies along the Illinois River, has large manufacturing enterprises, a fine country trade, and a population of 10,000. La Salle and Peru are twin sisters, connected by a horse railway, containing 12,000 inhabitants, and abounding in heavy mining and manufacturing enterprises. Streator lies on the Vermilion, in a developed coal region, and has 5,000 inhabitants, being known throughout the West for its thrift and progress. Mendota, at the crossing of the Illinois Central and Burlington Roads, is an extensive stock-shipping point, with 4,000 inhabitants. Marseilles is a manufacturing town with an unrivaled water power. Seneca, Earlville and Leland are thriving grain towns, and Utica is noted for its cement manufactories.

LAWRENCE COUNTY.

Lawrence County is in the southeastern quarter, has an area of 364 square miles, was organized from Edwards in 1821, and is shown by the last census to have a population of 12,533. The early settlements in the Wabash Valley radiated from Vincennes, just opposite, which is reported to have been founded as early as 1710–11. General George Rogers Clark and his forces passed through Lawrence County in February, 1779, on his way to capture Fort Vincennes. The earliest settlements within the county were at St. Francisville, in the southeast, and on the Allison prairie in the northeast. Col. Wm. M. Small, who has been in the region since 1797, and is still living, remembers the residence of Toussaint Dubois, on the Illinois side, with four or five other houses, in the early years of the century. John Small for some years maintained a ferry from Vincennes. Mr. Allison lived near Russellville previous to the war of 1812. During that memorable struggle, a fort was erected for the protection of the settlement, and at the close of hostilities a large number of Camphellites located in the region. Families of the name of Tugas established a ferry at St. Francisville. The ancient Cahokia and Kaskaskia trace roads, running across the county, were made by the Indians and buffalo. John Small built, in 1807–8, the first water mill in all that territory, on the Embarras River, seven miles from Lawrenceville. After the war, settlers began to come in rapidly. Toussaint Dubois held a tract of over 1,000 acres near Lawrenceville. A noted deer hunter was John Allison, who frequently killed 15 or 20 a day. In 1819, a dozen negro families located four miles north of Lawrenceville. A colony of Shakers built the old mill at Charlottesville. The cotton gins erected by Organ and Helvenstein are among the very oldest in the region. Of the pioneers are remembered James Lauterman and the Clubbs, Kincaids and Buchanans, from Kentucky, and Moses Laus, from South Carolina. The first Circuit Court was held by Hon. William Wilson, in June, 1821. Henry Dubois was Sheriff, and James McLean, Clerk. The grand jury, under Samuel Harris, retired to a grove for consultation, and one of its members was William Adams, now a resident of Russellville. The site of Lawrenceville was selected as the county seat, twenty acres were laid off, and the sale of town lots ordered. The first courts were held in the house of Toussaint Dubois, now known as "Broadway." The Embarras River runs southeasterly through the county. The Ohio & Mississippi Railroad passes through the center, the Paris & Danville runs southward to Lawrenceville, and the Cairo & Vincennes touches St. Francisville. Lawrenceville has a central position, with a population of about 500. Russellville is in one of the oldest localities, the site of a fort in 1812, has two steam saw and grist-mills, and several stores. St. Francisville was colonized by the French, who have rich farms all about it. Sumner, on the western border, is the largest town, and the center of considerable trade. Embraced in the population of the county are 1,634 natives of Ohio, and 1,206 of Indiana, while the foreign-born number 357.

LEE COUNTY.

LEE COUNTY lies in the northern quarter of the State, and has an area of 792 square miles. As early as 1828, a half breed, named Ogee, built a cabin on the site of Dixon and established a ferry. In the following year, a Mr. Gay was commissioned Postmaster at that point. In April, 1830, John Dixon, a native of New York, purchased the interest of Ogee for $1,800. Mrs. Dixon was the first white woman who lived in the Rock River valley within the boundaries of Lee County. The Winnebagoes were very friendly to these pioneers. Col. John Dement was one of the earliest settlers. Both he and Mr. Dixon participated in the Blackhawk war, which struggle greatly retarded the progress of the region. As late as 1836, Dixon possessed but four families, and two years later, nearly forty. Next in order came Capt. H. Graham and Alexander Charters, commonly called the "Governor." Zachariah Melugin founded the colony at Melugin's Grove, in 1834. Joseph Crawford arrived at Dixon in 1835, and Charles F. Ingals settled south of Lee Center in 1836. In July of that year, Col. Nathan R. Whitney erected at Franklin Grove the first house in Lee County, away from the timber, Cyrus R. Miner being the pioneer of that place. Dr. Oliver Everett, from New Hampshire, came to Dixon in 1836. Two years after, a Fourth of July celebration was held at Dixon, at which sixty-two persons were present. From this time immigration greatly increased, and the county was organized from Ogle in 1839, Dixon being selected as the county seat. Charles F. Ingals, Nathan R. Whitney and James P. Dixon were the first County Commissioners; Isaac Boardman, Clerk; Aaron Wakely, Sheriff, and Joseph Crawford, Surveyor. The court house was built in 1840, and paid for by the citizens, Father Dixon giving eighty acres of land. The Land Office was that year removed from Galena, Col. John Dement being appointed Receiver. Dixon was incorporated as a city in 1859, and has now a population of 5,000. Her water power is excellent, and as a manufacturing town she is second to none of equal size in the State. There are seven churches and two elegant school buildings. Amboy has a population of 3,000, and enjoys a good trade in the midst of a rich agricultural region. Ashton has two stone quarries in successful operation, and bountiful deposits of peat are known to exist in some sections. Lee County had, in 1870, a population of 27,123. Her railroads are the Illinois Central and Chicago & Northwestern, which cross at Dixon, and the Chicago & Iowa and Chicago & Rock River.

LIVINGSTON COUNTY.

LIVINGSTON COUNTY lies in the northeastern quarter of the State, and has an area of 1,042 square miles. The pioneer of the region was Martin Darnell, who located in Belle Prairie Township, in 1829, and was immediately followed by Mr. Rook, who gave his name to the locality where he erected his cabin. About 1832, claims were taken up in Avoca by Wm. McDowell and his four sons, and by William and Nathan Popejoy. In the following year, Franklin Oliver located in Chatsworth. Other early settlers were the Moons, who took up claims in Reading; Andrew McMillin and three sons, who located in Rook's Grove and Pontiac; Lewis and Seth Young and Henry Weed, original owners of the town of Pontiac, who located in 1834–5; John Foster, John Darnell, the Spences, Daniel Rockwood, Jeremiah and Martin Travis. The Spences and Isaac Furgit arrived previous to the organization of the county, and John Darnell and Miss Spence were the first couple married. Organization was effected in 1838, the Commissioners being Robert Breckenridge, Jonathan Moon and Daniel Rockwood. Abraham W. Beard was appointed Clerk, and John Recob Treasurer. Samuel H. Treat held the first Circuit Court at Pontiac, in October, 1839. The proprietors of the new county seat gave $3,000 toward the construction of the county buildings and set off a square of two hundred feet on which to place them; gave an acre for jail grounds, and built a substantial bridge across the Vermilion River. Indians were abundant at an early day, but evacuated the region soon after the Blackhawk war. A census taken in 1840 showed a population of 749. The earliest preachers were circuit riders, who visited Avoca, Pontiac and Reading. The first churches were built in 1848, at Newtown and Avoca. In 1854, the Alton Railway was built through the county, from which period the process of development may almost be said to have commenced, the county increasing in population with great rapidity. The second railway was the Toledo, Peoria & Warsaw, to which have since been added the Chicago & Paducah, Chicago & Pekin, and the western division of the Chicago & Alton. In 1870, Livingston County had a population of 31,471. It is one of the best agricultural regions in the State, producing large quantities of corn and oats, and shipping great amounts of live stock. The surface is level in the western portion, and rolling in the eastern. It is watered by Vermilion River and Indian Creek. Coal underlies the entire county, and shafts are in successful operation at Fairbury, Pontiac and Cornell. Pontiac lies on the Vermilion River, at the crossing of the Alton and Paducah roads. It is a grain and stock shipping town, and is the seat of the State Reform School. Fairbury, Dwight, Chatsworth and Odell are thriving towns. Cornell was laid out since the Paducah road was completed, and has grown to a town of 500 or more inhabitants. The total assessment of the county in 1875 was $14,413,750. For 1872, the wheat crop covered 11,062 acres, corn 210,207, and other products 51,636.

LOGAN COUNTY.

LOGAN COUNTY lies in the center of the State, and has an area of 389,022 acres. The first settler within its domain was James Latham, who removed from Union County, Kentucky, in 1819, and erected at Elkhart the earliest cabin north of the Sangamon River. His youngest son, Robert B. Latham, to whom Logan County is so deeply indebted, migrated with the family when one year old. James Latham was in 1824 appointed by President Adams as Indian Agent at Fort Clark, to which point he removed and where he died two years later. Another pioneer was Robert Buckles, a native of Tennessee, who located on Lake Fork in 1822, when not more than six families lived within the county. He carried corn on horseback twenty-five miles to mill, and lived fifteen years in the wilderness without a stove. He once stated that he had slain a thousand deer. At that period, the settlers raised cotton and flax, from which they manufactured their own clothing. Mr. Buckles was the father of fifteen children, all of whom, save one, married and settled near Mount Pulaski. The county was organized from Sangamon in 1839, and is believed to have received its name from Judge Logan, President Lincoln's first law partner. In 1840, the population was 2,383. During that year, a portion of Tazewell County was established, and five years later a part of De Witt was added. Postville was the first county seat, whence a transfer to Mount Pulaski was made in 1847, and subsequently Lincoln was selected as the county seat. Mount Pulaski was laid out in 1836, and Jabez Capps was the first settler. It now has a population of 1,500, and enjoys a thriving trade. Atlanta was originally named Xenia, is an important cattle and grain-shipping point, and had in 1870 1,460 inhabitants. Lincoln was laid out by Robert B. Latham, John D. Gillett and Virgil Hickox, in 1853, and incorporated as a city in 1865, J. C. Webster being chosen Mayor. In April, 1857, the court house and records were destroyed by fire. In 1868, a coal shaft was put in operation at a cost of $70,000. Lincoln University opened in 1866. The population, in 1870, was 5,680. A vein of coal five or six feet in thickness underlies the county. The soil is fertile, and corn is the staple crop. The region is admirably watered by Salt, Sugar, Deer, Prairie and Kickapoo Creeks, and their banks are skirted with timber. Six railway lines operate within the county 115 miles of rail. The population in 1870 was 23,129.

MACON COUNTY.

MACON COUNTY, situated near the exact center of the State, was organized in 1829. It contains 579 square miles, and, by the census of 1870, 26,481 inhabitants. The surface of the county is mostly level prairie, though some portions are heavily timbered. The Sangamon River flows in a southwesterly direction through the county, and, with its numerous tributaries, serves to water this region most admirably. This county contains more miles of railroad than any other in Illinois excepting Cook, and Decatur is the greatest railroad center in the State outside of Chicago. Not less than 150 miles of railway are already completed in the county. The different lines are the Illinois Central, Toledo, Wabash & Western, Decatur, Sullivan & Mattoon, Indiana & Illinois Air Line, Pekin, Lincoln & Decatur, Paris & Decatur, and the Peoria, Atlanta & Decatur Roads. The advantages to be derived from so many railroads can scarcely be estimated. It requires no prophet to show that Macon County is destined to become one of the most wealthy in the country. The assessed value of farms in 1870 was $10,132,379. Value of live stock, $1,608,466. The chief agricultural productions are corn, oats, spring wheat, potatoes, fruits, rye, barley, butter, sorghum, pork and wool. The number of manufacturing establishments was 138; number of steam engines, 21; number of hands employed, 653; amount of capital invested, $770,455; and value of manufactured products, $1,559,629. The agricultural implements manufactured amounted in value to $116,250; carriages and wagons, $79,120; pumps, $2,600; engines and boilers, $58,000; saddlery and harness, $56,640; marble and stone work, $52,200; woolen goods, $42,200; sawed lumber, $39,200; and gents' clothing, $36,545. Of the population of the county, 12,249 were born in the State, 3,730 in Ohio, 2,063 in Pennsylvania, 1,523 in Indiana, 1,279 in Kentucky, and 731 in New York. Of the foreign born, Germany contributed 783, Ireland 780, and England 324. The churches rank in the following order: Methodist, Presbyterian, Baptist, Christian, United Brethren, Romish and Episcopalian.

Decatur, the county seat and principal city, contains about 10,000 inhabitants. It was laid out in 1829, the original town covering about twenty acres. It is situated on the north bank of the Sangamon River, on a succession of slightly undulating ridges, which afford excellent facilities for draining. Decatur enjoys unsurpassed commercial advantages. It is situated in the midst of a fine agricultural district, and its numerous railroads place it in easy distance of heavy timber lands, rich coal fields and valuable stone quarries, while the great iron and lead mines of Missouri are within easy access. The city contains several magnificent business blocks and well-arranged stores, besides many elegant churches, schools, public buildings and private residences.

Macon is a handsome town of about 1,000 inhabitants, and located in the midst of a rich agricultural district. Maroa, in the north part of the county, is a place of considerable trade. The other towns are Niantic, Harristown, Warrensburg, Blue Mound, South Wheatland, Forsyth, Oakley, Mount Zion and Hervey City.

MACOUPIN COUNTY.

THE territory comprised within the limits of Macoupin County was originally a portion of Madison, and was ceded to Greene when that county was set off from Madison. As early as 1820, the list of settlers included the following names: Seth Hodges, John Love, Richard Chapman, James Hall, Samuel Leir, George Mathews, David Coop, Joseph Burough, William Wilcox, Edward McKinley and Bennett Nolan. At that time, improvements were very limited, and the Indian tribes roamed over the prairies at will. The most numerous of these tribes were the Osages, Delawares, Kickapoos and Pottawattomies. The region was, doubtless, as fine a one for game as there was in the State. Macoupin is an Indian word, signifying "white potato." County organization was effected in the year 1829, and the first court was held on April 12th, at the house of Joseph Burough. The County Commissioners were Seth Hodges, William Wilcox and Theodorus Davis. Tristram P. Hoxsey was appointed County Clerk, and three election districts were created. William G. Coop was the first Treasurer and Assessor. The County Court was held at private houses until 1830, when the log court house was completed. As it contained but two rooms, it was the custom of the jury to retire for deliberation to an adjoining thicket. In this building was also held the first Circuit Court of the county, Samuel D. Lockwood being the Presiding Judge, John Harris, Sheriff, and David Coop, Coroner. In 1837, a two-story brick replaced the log court house, and thirty years later was commenced the erection of the present magnificent structure. The first Surveyor was Joseph Burough, who laid out the county seat in 1829. John L. Davis took the census in 1830. The first

educational structure of any importance was erected at Carlinville in 1835, and is still standing. Macoupin can now boast of as fine schools as any county in the State. The first store was owned by Starr & Winchester, and kept by William Barrett. The Methodists of Carlinville erected the first church. The first railway built through the county was the Chicago & Alton, which reached the county seat on July 4, 1852. Four others have since gone into operation. Macoupin has become one of the largest and finest farming counties in the State. The surface is mostly level, garnished with narrow belts of timber running nearly the entire length of the county. Both corn and wheat are successfully cultivated. There are coal shafts and banks at various points. Carlinville has one of the finest universities in the State, and all the principal towns have fine public schools. Agriculture predominates in the southern part of the county and stock raising in the northern. Carlinville has a population of over 4,000. Blackburne University, founded by the Rev. Gideon Blackburne, has a fund of $80,000 and an attendance of 200 students. Bunker Hill is situated on the Indianapolis & St. Louis Railroad, and located on a gradually sloping mound. The site was originally known as Wolves' Run. The population is about 1,800. Stanton contains about 1,500 inhabitants and is located on the Toledo, Wabash & Western Railway. Virden and Girard are the largest grain shipping towns in the county, having each about 1,500 inhabitants, with fine educational facilities.

MADISON COUNTY.

The name of Madison was, in 1812, given to a tract of country in Southwestern Illinois, and it was not until 1843 that the last cession of territory from its domain was made, leaving twenty-four townships, containing 720 square miles. The earliest record of settlement in the county is that at Goshen, of Ephraim O'Connor, who located six miles southwest of Edwardsville, in 1800, and during the next year disposed of his possessions to Col. Samuel Judy, who resided there for forty years. The early immigrants were principally from the Southern States. The foundation of the present county was laid by the Judys, Gillhams and Whitesides. Messrs. Hannibery and Wiggins located six miles north of St. Louis, in 1801. The year following was signalized by the murder of two whites, Dennis and Van Meter, by Turkey Foot, a Pottawattomie Chief. Settlements were soon made at the foot of the bluffs, near Canteen Creek and Wood River. The first land surveys were made by John Messenger, in 1806. The farmers of that period constructed flatboats, and loading thereon their grain and live stock, shipped it to New Orleans. Next came troubles with the Indians, causing the construction of Fort Russell, at a point near Edwardsville, and the organization of a company of mounted rangers, which marched to Peoria Lake and gave battle to the red men. In 1814, Mrs. Reagan, with four children, was massacred by Indians. The county seat was established at Edwardsville, in 1813. The earliest public building was the county jail, erected in 1816, followed by a court house in 1817. Jesse B. Thomas held the Circuit Court. In 1818, the population of the county was 5,456, and in 1870 about 60,000. In 1819, the wife of Rev. Thomas Lippincott organized into a Sunday school some twenty children, said to have been the first organization of the kind in the State. The first execution was that of Elipbalet Green, in 1823, for the murder of a fellow workman. The earliest public school was taught in 1804, by James Bradsbury. Samuel Judy was the first Representative in the Legislature. In June, 1840, the city of Alton and region roundabout were terribly shaken by the explosion of six tons of powder near the Penitentiary, causing a loss of $30,000 to $40,000. The greatest flood was that of 1844, when the Mississippi inundated almost the entire American Bottom. The soil of the county is varied and exceedingly rich, and the natural resources include an inexhaustible supply of coal, abundant timber, building stone and limestone. Edwardsville now has a population of 3,000, with two railways and several manufacturing establishments. Alton is said to have had the pioneer cabin of J. B. Cardinal as early as 1783, but was platted in 1817 by Colonel Rufus Easton, after whose son the town was named. The State Penitentiary was located here in 1827. Rev. E. P. Lovejoy was murdered in 1837. Upper Alton is a flourishing village, possessing Shurtleff College. Collinsville has the largest coal mine in the county, and a population of about 2,000.

MARION COUNTY.

Marion County lies in the center of the southern half of the State, has an area of 576 square miles, was organized in 1823, and, by the census of 1870, had a population of 20,622, over half of whom are natives of Illinois—Ohio and Pennsylvania coming next—while 1,415 are of foreign birth. There are 173,081 acres of improved land. The tobacco crop for 1870 was 13,250 pounds, and that of wool, 40,285 pounds. The northwestern portion of the county is watered by the Kankakee and branches, the southwestern by Crooked and Raccoon Creeks, the eastern by the Little Wabash and branches, and there is no lack of water for all ordinary purposes. The rocks all belong to the upper coal measures, and the larger portion of the county is underlaid at a small depth with a seam of stone coal from a few inches to two feet in depth. There are forty-one places where it has been discovered. No place is far distant from a quarry of sandstone. Sand for plastering and mortar can be easily obtained on many of the creeks. Nearly half the county is timbered land, the remainder prairie. In the creek bottoms, the growth of choice timber is heavy, and the bottom lands have a deep, rich soil. Fruit growers have planted fine orchards on the high, rolling prairies.

The railways are the Illinois Central and the Ohio & Mississippi, the crossings of the main and branch lines of these roads being at Odin and Sandoval. Centralia is a town of nearly 4,000 inhabitants, is the seat of the Illinois Central machine shops, and is one of the chief towns of Southern Illinois. The county seat is Salem, on the Ohio & Mississippi Road. Kinmundy is a fruit shipping city, on the Central Road.

MARSHALL COUNTY.

Marshall County occupies a central position in the northern half of Illinois, with an area of 393 square miles. It was organized in 1839, and contained 16,956 inhabitants in 1870. In the fall of 1827, Col. John Strawn, of Ohio, made an extensive claim on the western side of Round Prairie, and, the following year, removed thither with his family, where he remained for two years with only the Indians for neighbors, and to-day ranks as the second oldest settler in the county. In 1830, Robert Bird, Sr., and Hoel Doddy located farther to the east, and soon afterward, James Dever settled on the southern part of the prairie. Others, with the then customary dread of the open country, made claims on the edge of the forest, and by 1834, it had become almost completely skirted by farms, while very few ventured out toward the center. The State highway, from Springfield to Ottawa, was the only legal road across it. For mails and trade, the settlers relied on Hennepin. Grain was generally hauled to Chicago with four-horse or ox teams, a week being consumed in the journey. Jesse Roberts was the pioneer of the region, locating at the point which bears his name in the spring of 1828, at which time he had no neighbors to the southward nearer than Washington, and very few northward to the Illinois River. George H. Shaw settled at Shaw's Point in 1831, and was followed by Charles S. Edwards. During the Blackhawk war, they sent their families to Tazewell for protection. James Martin and the Birds were the first in Belle Plaine, and Samuel Hawkins and the Benningtons at Bennington's Grove; Robert Barnes at Half Moon Prairie, and Solomon Swards at Crow Creek. At the latter point occurred the murder, by the savages, of Father Gabriel, of La Salle's expedition, by the Kickapoos, and in this region, in June, 1827, Gen. Cass held a council with a number of Pottawattomies. At Henry Prairie, the pioneers were Maj. Elias Thompson, Henry and Charles Nock, and the Hart and Reeves families. The latter were found to be leagued with the "Banditti of the Prairies," and, at a council of the settlers, were formally banished from the region and their buildings subsequently burned. William Coulson located in Lawn Ridge in 1837, and Francis Grady at Camping Grove, in 1840. The county is separated by the Illinois River, and tapped on the east by the Illinois Central Railroad, on the west by the Peoria & Rock Island Railroad, and in the southeast by the Alton branch. Lacon, the county seat, and Henry, the chief business point, lie on the Illinois River, and have about 3,000 inhabitants each. Indian antiquities abound in this territory, among which are a number of earthworks. Agricultural resources are great, and inexhaustible quantities of coal and stone are found. The colonization of the county was led by natives of Ohio, Pennsylvania and New York, while the foreign born number 3,098.

MASON COUNTY.

Maj. Ossian M. Ross, who located at Havana in 1832, was doubtless the pioneer of Mason County. An alleged counterfeiter, named Spurlock, lived on an island in the river, but left upon the advent of settlers. The Indians vacated the county before the arrival of the first permanent whites. Previous to the Blackhawk war, a couple of block houses were erected at Havana, and for some years adorned the site of the town. Rev. Peter Cartwright was among the earliest preachers, and the first church organization was formed at Big Grove in 1838, under the Rev. Mr. Shunk. The Baptists built a church on Crane Creek in 1856. The Methodist Church at Havana and the Presbyterian Church at Bath, erected some years earlier, were the first built within the county. Settlers began to pour in rapidly about 1837, and population increased with great rapidity. The county was organized in 1841, with a population of about 2,000, the number of votes cast being about 400. Smith Turner obtained a charter for a ferry across the Sangamon in 1843. Havana was first selected as the county seat, only to be distanced in the struggle by the rival town of Bath, the officers permanently removing to Havana in 1851. It is claimed that the sentence of death has never been executed within the limits of the county. The soil of Mason County lying along the Illinois River partakes of a sandy character, but is valuable for agricultural purposes, and capable of making the finest farms. Corn is the leading staple, and the product is so superior to that of the black prairie lands as to admit of a distinct quotation in the Eastern market. Grapes grow in abundance, and certain portions of the county offer great advantages as sites for vineyards. Four leading lines of railway traverse the county, giving it direct communication with Chicago and St. Louis. The principal towns are Havana, Bath, Mason City and Topeka. The former now has nearly 3,000 inhabitants. Mason City, in 1871, shipped over one million bushels of corn.

MASSAC COUNTY.

Massac County forms the jutting southeastern corner of the State, bordering half of its surface on the Ohio, with an area of but 241 square miles. It was erected into a county in 1843, and, in 1870, was credited with 9,581 inhabitants. Its surface in the north is hilly and broken; in the south is a belt of low lands called the ponds, a small part of which is overflowed most of the year. Judicious drainage will ultimately add thousands of acres to the fine farming lands of the county. A great part of the natural wealth of the region is in the timber that covers the bottoms and the hills. Oak, hickory, poplar, walnut, cypress and cottonwood grow into splendid trees. Every town has one or more saw-mills. Grain and tobacco are largely raised. There are thirty-five public schools, with 3,507 scholars. The original settlers were mostly from Ohio, North Carolina and Kentucky. The Ohio River forms a grand highway for commerce and trade, and landing places are abundant. The Chicago & Paducah Railway is surveyed through, but there are at present no railway facilities. Metropolis, the county seat, is a thriving town of 3,000 inhabitants, laid out in 1839, by J. H. G. Wilcox and William McBaen. It exports the finest quality of sawed timber to all parts of the world. Its sister city, Massac, has 800 inhabitants, and builds fine river steamers. Here are the remains of the old fort erected by the French in the last century. The county has 50,669 acres of improved and 89,066 acres of unimproved or timber land. Twelve hundred acres are annually devoted to tobacco. Illinois is credited with the paternity of 4,283 citizens of the county, Kentucky with 1,354, and other countries with 687.

McDONOUGH COUNTY.

The pioneer of the region constituting the county of McDonough was William Carter, who built a log cabin near the present town of Industry, in the year 1826. In the following spring, James Vance located in the same neighborhood, and William Job, John Vance and others settled in the vicinity of Blandinsville. William Pennington located on Spring Creek in 1828. The first frame house erected in Macomb was by James M. Campbell, in 1831, at which time a tribe of Indians was located two miles away. The county was organized in 1830, when it had a white population of but two hundred. John Huston was elected County Treasurer; William Southward, Sheriff; Peter Hale, Coroner, and Jesse Bartlett, Surveyor. Macomb was platted for the county seat in 1831, and William Southward erected the court house for $69.50. The second court house was the building now called "the old calaboose," which cost $4,832. Hon. Richard M. Young presided over the first term of the Circuit Court, which was held in October, 1830. James Clark received from the county three dollars for his services in going to Springfield and entering the quarter section upon which Macomb was laid out. James M. Campbell was Clerk of the Circuit Court for eighteen years, and his daughter was the first child born in the village. John Logan, pastor of the Baptist society in Job Settlement, preached the first sermon ever listened to by a white congregation in the county. Small hunting parties of Indians were daily seen until the close of the Blackhawk war. The census of 1870 gives the county a population of 36,000. The first railway was the Chicago, Burlington & Quincy, completed in 1857. The district is also traversed by the Toledo, Peoria & Warsaw, and the Rockford, Rock Island & St. Louis roads. Bushnell was laid out in 1854 and incorporated in 1865, and now has 2,500 inhabitants.

McHENRY COUNTY.

McHenry County is a rich and highly productive agricultural region. It contains a large proportion of tillable land, is in appearance a beautiful landscape, is abundantly supplied with hard-wood groves, and well watered by living springs. Fruits and berries are easily grown, and the Kentucky blue grass is indigenous to the soil. Dairying is the chief occupation of the leading farmers, nearly thirty butter and cheese factories being in successful operation, and large shipments of milk daily going forward to the Chicago market. It is bordered on the north by Wisconsin, and has 624 square miles. Together with what is now the county of Lake, it was erected into a county in 1836, with the seat of government at McHenry. Three years afterward, the eastern portion became the county of Lake, and the McHenry county seat was changed to Woodstock. Samuel and John Gillilan are said to have been the first settlers, and the first school house was erected at McHenry village. Four lines of railway penetrate the county, affording transportation facilities to every village of importance. Crystal Lake is the clearest sheet of water in the State. Woodstock is the geographical center of the county, and is on the Chicago & North-Western Railway. A public school was erected in 1867, at a cost of $50,000, and the churches are six in number. Marengo, the second largest town, is on the Galena line, was laid out in 1846, and enjoys a prosperous trade. Harvard is a spirited town, with good public and private buildings. McHenry County had, in 1870, a population of 23,762, of whom 10,214 are natives of Illinois, 4,790 of New York, and 4,628 of foreign countries. The geological formations comprise the drift and the Cincinnati and Niagara groups of rocks. In the vicinity of Fox River, gravel ridges are met with. Logs of wood and vegetable remains have been found at various depths in the deposit of the drift; in one instance, a cedar log, seven inches in diameter, having been discovered forty-two feet below the surface. Peat is found in all parts of the county, the most extensive deposits being in the northern half They exist in sloughs, which cover several thousand acres of surface. The census shows the production, at that period, of about 1,000,000 pounds of butter and 200,000 pounds of cheese.

McLEAN COUNTY.

McLean County lies in the northeastern quarter of the State, and contains 1,154 square miles. The early immigrants came largely from Ohio; New York and Kentucky being also well represented. It was organized in 1830, when the population was about 1,200. Bloomington, the county seat, was laid out by James Allin, in 1831, and stands on high rolling ground. The earliest steam mill was erected in 1835, and the first brick building in 1839. The soil of the region is unsurpassed in fertility, and the value of its live stock exceeds that of any county in the Union west of the Alleghanies, amounting by the last census to over $4,000,000. There are also nearly 200 manufacturing establishments, employing $2,500,000 capital. The county is underlaid with coal, and large amounts are excavated. A few tracts of comparatively low bottoms and marshy land exist, but they are rapidly improving under drainage. The county is penetrated by four railways with their branches—the Chicago & Alton, the Illinois Central, the Indianapolis, Bloomington & Western and the Lafayette, Bloomington & Mississippi. The Alton shops at Bloomington employ about seven hundred men. A horse railway, two miles in length, connects Bloomington and Normal. The court house at Bloomington cost $400,000, and the Wesleyan University $200,000. A park in the city contains an appropriate monument to the soldiers of McLean County in the late war. There are two female seminaries, a Catholic school and convent, and four public school edifices erected at a cost of $30,000 each. Normal is a beautiful town, celebrated as the location of the State Normal University and the Soldiers' Orphans' Home. The nursery business is the most prominent. No saloons exist. Lexington is in the midst of a rich farming district, and is an important stock shipping point. Chenoa has some manufactures, and is quite a grain market. Leroy is one of the oldest towns in the county, and has a considerable dry goods trade. McLean is a grain-shipping point, and its region was settled in 1836, by a colony from Massachusetts and Rhode Island. The population of McLean County, in 1870, was 53,988, of whom 22,964 were born in Illinois, 7,580 in Ohio, and 7,962 in foreign countries. Eight townships each report farms valued at over $1,000,000. The surface over the greater portion is high undulating prairie, with occasional groves and belts of timber. The soil is generally a rich brown mold, varying somewhat in the proportion of clay which it contains. In the timber, however, the lighter colored subsoil appears nearer the surface. Sugar and Mackinaw Creeks and nameless tributaries drain the region thoroughly. The principal kinds of timber in the upland wooded tracts are oak, hickory, black walnut, butternut, maple, basswood and sassafras. On the river bottoms flourish sycamore, buckeye, black ash and elm, and the sandy ridges are covered with scrubby oak and black jack. The geological formations consist almost entirely of the drift and later formations. The sand and gravel beds make up but a very small part of the total thickness, though sometimes single beds attain a very considerable thickness, as at Chenoa, where a boring for coal passed through a bed of sand and gravel thirty feet in thickness, overlaid by forty-five feet of the usual clays of this formation. The upper seam of coal in the Bloomington shafts is No. 6 of the general section, the lower is No. 4, the latter being now mined in all the principal workings of the district, and averaging four feet in thickness.

MENARD COUNTY.

Menard County lies near the center of the State, having been detached from Sangamon, and derived its name from Col. Peter Menard, who settled at Kaskaskia before Illinois was organized as a Territory. Its area is 197,975 acres. The pioneer settlement of this region was made by the Clarys, in the southwestern part of the county, in April, 1819. Matthew Rogers located at Athens, and Amor Batterton in Rock Creek. Solomon Pritt also came in that year upon a claim on the southern border, and set out an orchard. Among those arriving previous to 1835 was William Gideon, who, in 1850, pushed a wheelbarrow through to California. Charles L. Montgomery, James Meadows and Jacob Boyer located in Sugar Grove in the spring of 1820; Roland Grant in 1822. James McNabb taught one of the earliest schools. The first church was either the Clary's Grove Baptist or the Presbyterian at Indian Point. At one period, the nearest mill was at Alton, and seventeen days were required to make the trip. The Pottawattomies regularly made sugar in the groves. The settlers raised cotton until the "deep snow" of 1830. After 1835, there was a marked improvement in agriculture. Organization was effected in 1839, the Provisional Commissioners being Joseph Watkins, William Engle and George W. Simpson. The steamer Talisman ascended the Sangamon River after the "deep snow." Menard County furnished a company of eighty-six men for the Mexican war. Three of the finest bituminous coal veins underlie the county. The principal occupation is stock raising. The Springfield & Northwestern Railway crosses the Jacksonville Branch of the Chicago & Alton at Petersburg, the county seat. Salem, laid out in 1829, but now extinct, was for years the home of Abraham Lincoln, who was once Postmaster, and who marched thence to the Blackhawk war as Captain of a company of volunteers. By the last census, the population of Menard County was 11,756.

MERCER COUNTY.

Mercer County is in the northwestern quarter of the State, and contains 548 square miles. The pioneer of the region was William Dennison, a native of Pennsylvania, who settled in New Boston Township in 1828, and whose son, H. W. Dennison, was the first white child born in the county. John and Benjamin Vannatts located in Keithsburg Township in 1830, and the former sold to Robert Keith the site of the town. William T. Jackson settled in Abington Township, and William A. Wilson in Keithsburg, in 1834; John Farlow in Preëmption, and Col. Morris in Ohio Grove, during the succeeding year. James Bridges was the first settler in Rivoli; Dr. Perry the first in Perryton, and Govert Fleharty located in North Henderson before the Blackhawk war. In 1835, Mercer County was divorced from Warren, the first officials being Silas Drury, Sheriff; Edward Willetts, Coroner; Erastus Dennison, Abraham Miller and Isaac Drury, Commissioners. The successive county seats have been Millersburg, Keithsburg and Aledo, the last selection having been made in 1857. The town of New Boston was surveyed on September 30, 1834, by Abraham Lincoln, and chartered as a city in 1859. Millersburg and Keithsburg were laid out in 1837. The early settlements within the county were made along the Mississippi River, which forms the western boundary. The soil of the county is rich, black loam, admirably adapted to corn. Good building stone is found in various parts of the county. The whole region is on the outskirts of the Illinois coal fields. Mining commenced in Green Township as early as 1845, and this branch of industry bids fair to become an important interest. Edwards River runs through northern and central part of the county, and Pope Creek and North Henderson through the southern. The railways are the Galva Branch of the Burlington Road, and the Rockford, Rock Island & St. Louis. Aledo lies in the center of the county, and is developing rapidly. Keithsburg and New Boston are on the Mississippi, and are towns of considerable commercial importance. The census of 1870 shows a population of 18,741 in the county

MONROE COUNTY.

This county, situated in the southwestern portion of the State, was organized in 1816, with an area of 377 square miles; is of an irregular shape, bounded east by St. Clair, south by Randolph County, and west by the Mississippi, and lies in close proximity to the city of St. Louis. The Cairo & St. Louis Railway passes diagonally through its territory.

A peculiar feature of the county is the presence of several lakes, lying back from and parallel with the river, the largest being Kidd's Lake. This region was the scene of the earliest settlements in the Mississippi Valley. Fort Chartres was commenced in 1820, and remained for years the center of attraction in the West. About this period, Prairie du Rocher and other villages sprang into existence. In 1870, the American Bottom was settled. James Moore, Sr., was the first American who settled on the highlands between Prairie du Rocher

and Cahokia, also laying out the town of Belle Fontaine, now Waterloo, and building a fort in 1781. Two years later, Capt. Piggott established a fort in the bottom called the Fort of the Grand Risseau. In 1790, he, with forty-five inhabitants of the fort, petitioned Gov. St. Clair, under the name of Fort Big Run, for grants of land for the settlers. Congress afterward gave 400 acres to each settler, and one hundred to each militiaman. This same gentleman was later made Judge of St. Clair County.

"New Design" settlement was established by Rev. James Lemen, in 1786, and was at one time the largest American settlement in Illinois. In 1792, William Whiteside settled on the Dr. Copp farm, midway between Waterloo and Columbia, and built a fort. In 1802, Tate and Singleton erected a mill on Fountain Creek, doing a flourishing business. In 1817, a score of families from Lancashire, England, settled on Prairie du Long Creek, and established a Catholic Church. The government surveys were completed from 1810 to 1815, The county has been under four different governments, each of which made grants of land, the most important being that known as the Renault Grant, squatters still holding farms on which no taxes are paid and no improvements made. In the vicinity of Waterloo, the county seat, are quarries of a fine quality of sandstone, and of a hard gray stone. Sink holes, funnel-shaped depressions in the clay, are a peculiar feature of this section. In 1800, there was but one school in the county—at New Design. The first Methodist Church in this State was that founded at this place, in 1793, by Rev. Joseph Lillard.

In 1870, the population was 12,982, one-third of foreign and two-thirds of native birth; the latter, mostly natives of Illinois. There were 92,810 acres of improved land. The principal agricultural products were winter wheat and corn; of the former, 651,767 bushels; the latter, 543,718 bushels.

MONTGOMERY COUNTY.

Montgomery County is in the southwestern quarter of the State, and contains 702 square miles. The earliest settlements were on the Hurricane and East Fork, late in 1816. Among those conspicuous as pioneers was an old Revolutionary soldier, named Harris Reavis, as also Henry Pyatt, John Levi, Aaron Casey, Joseph and Charles Wright, John and Henry Hill, William McDavid, Jesse Johnson, Henry Sears, James Card, John Russell and Easton Whittens. Up to 1874, Mr. Card was living, and only Mrs. John Hill remained of the feminine settlers. The next settlement was on Shoal Creek, and among the settlers were William Clark, Melcher Fogleman, James Street, Jarvis Forehand, Roland Shepherd, Gordon B. Crandall, Luke L. Steel and Jesse Townsend. The settlers on Hurricane erected a log church in 1820, and James Street preached the first sermon. The earliest school was taught in Street's settlement by Mr. Brazzleton in the winter of 1818–19, and the Indian children come at noon time and recess to play with the whites. Peter B. Hill, of Nokomis, says his father came into the county in 1816. John Beck built an ox treadmill in 1824. Mrs. Israel Seward and Mrs. William McDavid rank next to Mrs. Hill among the living pioneer mothers, and Hiram Rountree and wife date from 1821. Mrs. John Messman dug out at Hillsboro a spring with her own hands. John Tilson opened the first store at Hillsboro. Melcher Fogleman was the earliest blacksmith, and Rev. Jesse Townsend the first resident Presbyterian minister. The county was organized in 1821, when it contained less than one hundred families. Hillsboro was soon after made the seat of government. The Commissioners were John Beck, John McAdams and John Seward; the Clerk, Hiram Rountree; the Treasurer, John Tilson; the Sheriff, Joel Wright, and the Probate Judge, Eleazer M. Townsend. The latter held that office for thirty-two years. Dr. Levi D. Boone raised a company for service in the Blackhawk war. The surface of the county is undulating, the numerous streams being skirted by thrifty growths of fine timber. The railways are the Indianapolis & St. Louis, and the Toledo, Wabash & Western. The population in 1870 was 25,314. Litchfield lies at the crossing of the railways, on the highest ground between St. Louis and Terre Haute. It has a car shop, several manufacturing establishments, and excellent Protestant and Catholic schools, with 4,000 inhabitants. Hillsboro is a grain-shipping point of considerable importance, and has a profitable trade with the rich agricultural region by which it is surrounded.

MORGAN COUNTY.

Elisha and Seymour Kellogg were the first white men to settle in what is now Morgan County. They located on Mauvaisterre Creek in October, 1818. Similar colonies were founded at intervals for the four years succeeding, when the flood of immigration commenced in earnest. The county was organized in 1823, the first election being held in that year at the house of James G. Swinerton, six miles southwest of Jacksonville. The temporary county seat was located at Olmstead's Mounds, and the permanent one at Jacksonville. In December, 1827, the court house and all the records, save those of deeds, were burned. Cass County was cut off from Morgan in 1836, and Scott County in 1838. Jacksonville was laid out in March, 1825, the owners of the land, Thomas Arnitt and Isaac Dial, each giving to the county a twenty-acre tract for the purpose. It was named in honor of Gen. Jackson. The county offices were removed thither in 1825, and the first court house erected in the year following. Among its early lawyers were Richard Yates and Ira O. Wilkinson. It has a population of 10,000, with four railways and five public schools. It also possesses the State institutions for the insane, the deaf and dumb, the blind and the weak-minded, with the Illinois College, Illinois Female College, Jacksonville Female Academy and Young Ladies' Atheneum. Jacksonville justly ranks as one of the most beautiful cities in the West. Scattered through the county are seventeen small villages enjoying a good local trade. The population of the county was, in 1870, 28,463, of whom 16,254 are natives of Illinois, 1,630 of Kentucky, 921 of Ohio, and 4,658 of foreign lands, among the latter being 1,463 from Ireland and 1,062 from Germany. The area of Morgan County is 567 square miles, of which nearly one-half is well wooded and the remainder prairie. Besides the Illinois River, which forms a portion of its western border, there are several lesser streams, among which are Indian, Mauvaisterre, Sandy and Apple Creeks. The coal measures underlie nearly the whole surface, the principal natural exposures of which are along the Illinois River bluffs. Sandstone, excavated in the northwestern part, has been used, to some extent, for building, and sand and gravel are sufficiently abundant in all parts. Boulders are frequently found.

MOULTRIE COUNTY.

Moultrie County is in the southeastern quarter of the State, and contains 341 square miles. The Indian occupants of this region were the Kickapoos, who were ever friendly to the whites. The first white settlers were from the Southwest, and were followed by families from the Northern States. Among the pioneers were Jacob McClure, who served as a soldier in the defense of Sandusky, John Wilburn, William Ward, Andrew and Joseph M. Bone, John Perryman, James Canfield, the Purvis brothers, Ivan Waller, John Bracken, Archibald Standerfer, Joel Freeman, Jesse Ellis, Abraham Keller, Harry Snyder, James Cunningham, Jerry Souther, Richard and Joseph Thomasson, Ezekiel Sharp, Nathan Stevens, Mr. Whittley and sons, the Waggoner brothers, William Walker, Hal McDaniel, Samuel Linley, Philip Vaddakin, Levi and William Patterson, William Whitford, Hamilton Bonam, the Fulton brothers, John Drew, John Guire, the Lilley brothers, the Selby family, and John A. Freeland. Moultrie County was erected from Shelby and Macon in 1843, the Commissioners being Abraham H. Keller, Andrew Scott and Reuben B. Ewing. The first two courts were held two miles southeast of Sullivan, when a removal was effected to East Nelson, the county seat being removed to Sullivan in 1845. Isaac Walker was Sheriff, and John A. Freeland held office as County Clerk for fifteen years. David Patterson was County Judge; John Perryman, Treasurer; Parnell Hamlin, Surveyor, and L. G. Berry, Coroner. Sullivan, the oldest and largest town, was located in the spring of 1845. It stands upon forty acres purchased of Philo Hall for $100 and donated to the county by several leading citizens. John Perryman erected the first house, and David Strain and Susan Ball were the earliest to be married. Here Senator Oglesby began the practice of law. In November, 1864, the court house was burned, with part of the county records and all the early papers of the Circuit Court—those of the latter for May, 1849, when the term was held by Hon. David Davis, being the earliest extant. The population of the county, in 1870, was 10,385, and its resources mainly agricultural, the value of its farms being nearly $6,000,000. The whole region is underlaid by bituminous coal of a superior quality. Four railways penetrate the county, the Chicago & Paducah crossing the Decatur, Sullivan & Mattoon at Sullivan. Lovington lies at the crossing of the Paducah and the Illinois Midland roads, and is a prosperous town of 800 inhabitants.

OGLE COUNTY.

Ogle County is near the northern border of the State, and has an area of 819 square miles. The Blackhawk war was the first great agency in diffusing at the East intelligence respecting the agricultural richness of Northern Illinois, and the region was in great part settled by those who assisted in driving the Blackhawks from the country. At this pioneer period the land was embraced within the limits of Jo Daviess County, with the seat of justice at Galena. Ogle County, then including what has since been erected into Lee, was organized in 1837. The first court was held at Dixon, Judge Stone presiding, and Thomas Ford, afterward Governor, acting as Prosecuting Attorney. Isaac Chambers, who located near the site of Forreston, in 1829, is believed to have been the first white man to inhabit the county. Soon after came John Ankeney, who erected the first public house in the county. In the spring of 1830, a Mr. Kellogg and Samuel Reed located at Buffalo Grove. Next came Messrs. Brooky and Bush, from Kentucky, and shortly after Mr. Winters and Mr. Durley, the latter of whom was killed by Indians. This closed the settlement till during or after the Blackhawk war. At first the crops were short, and the settlers very frequently had to go to Peoria to obtain supplies of food. Their new grain was ground on a grater, the old pounded in a wooden mortar. The Indians supplied them with venison, receiving in exchange corn and pumpkins. When S. M. Journey married John Ankeney's only daughter, every resident for miles around was in attendance. E. Doty located at Buffalo Grove in 1834, and his son Cyrus is the first white native. Simon Fellows established the first school that winter. In the year following, a post office was established. At this time, V. A. Bogue was the only lawyer in the county. The earliest crop of winter wheat was raised in 1834, and the first saw-mill built in 1836. John Phelps laid out the town of Oregon in 1834, and J. W. Jenkins built the first log cabin. The ferry was established by Mr. Phelps, in 1835. The pioneer orchard was that of Perry Norton, planted near Byron, in 1836. That gentleman, with James and Jared Sanford, was the first to locate in that region. Samuel M. Hitt founded the Maryland colony in Mount Morris, in 1837, and two years later the Rock River Seminary was established. George R. Webster and Stephen Hull settled at Polo, in 1835 Leonard Andrus at Grand Detour, and Aaron Payne at Payne's Point, the same year. The census of 1870 gives Ogle County a population of 21,412, of whom 11,201 are natives of Illinois, 3,105 of New York, 3,072 of Pennsylvania, and 4,782 of foreign birth, the Germans largely leading. The Chicago & Iowa Railroad penetrates the county diagonally, the Illinois Central runs through the western quarter, the Chicago & Pacific is being extended through the northeast corner, and the Chicago & North-Western crosses its southeast corner. Oregon, the county seat, has a magnificent water power, and has a large trade with the adjacent region. Polo, the largest town in the county, lies on the Illinois Central, and is steadily developing in wealth and population. Rochelle is on the North-Western Road, has a large trade and a $40,000 school-house. Dement, in the southeast corner, is a flourishing town of 600 inhabitants. There are 316,883 acres of improved land and 43,643 of woodland, and the estimated value of live stock is placed at $2,530,290. Along Rock River the face of the country is abrupt, and covered with a fair growth of white and black oak, but by far the largest portion is rich, undulating prairie land. Whole townships are treeless, and have a soil of the fattest loam. All the limestones abound, and there is an ample supply of sandstone for the manufacture of glassware. On the Killbuck Creek is a fifty-acre peat bed, with a depth of nearly twelve feet, which is available as a fertilizer.

PEORIA COUNTY.

PEORIA COUNTY was set off from Fulton in 1825, and within the territory attached thereto for county purposes were the voting precincts of Galena and Chicago. This whole region then had but 1,236 inhabitants. Just previous to the organization of Peoria County, John Hamlin, a Justice of the Peace for Fulton County, was called to Chicago to solemnize the marriage of Alexander Wolcott, the Indian Agent at the infant metropolis. At that date, the Judge of the Circuit Court would come on horseback from Quincy, hait his horse at Peoria, and proceed to Chicago to hold court for two or three days. The territory above described now forms thirty counties, and its population, in 1870, was 771,191. The county officers chosen at the organization in March, 1825, were Nathan Dillon, Joseph Smith and William Holland, Commissioners; Norman Hyde, Clerk; Samuel Fulton, Sheriff; and Aaron Howley, Treasurer.

A log cabin was erected for the Clerk on what is now the Court House Square. Two years afterward, the Commissioners purchased a log cabin on the river bank, in which to hold court. John York Sawyer held the first Circuit Court in 1825, which term was distinguished by the trial of an Indian, named Nowaque, for murder, he subsequently escaping.

The first general election took place in August, 1826. The law required that the returns be made to the county seat within four days from the closing of the polls, and Galena Precinct, by the Rock Island route, was from ten to twelve days distant. Abner Eads volunteered to cross the Winnebago swamps on horseback with the returns, and easily performed the feat within the allotted time. In the fall of that year, Mr. Eads piloted a train over the road and established a short route to the lead mines. The legislative act locating the county seat placed it upon a claim made by Judge Latham, who had erected a log cabin and claimed compensation. In default of $150 with which to quiet title, the matter remained unsettled for years, and the new town saw everything going to its rivals until a settlement was reached.

The present area of Peoria County is 648 square miles. The surface is moderately rolling, and timber is plentiful. The year 1834 was marked by the erection of a jail of hewn logs, to be succeeded, in 1867, by an edifice costing $81,000. The almshouse, six miles west of Peoria, cost $37,000 and is located on a farm of 240 acres.

Peoria has a history of its own as a French trading post. In 1763, there was a settlement in the upper part of the present city, which was, five years afterward, removed nearer the center, the hamlet being called La Ville de Maillet. This contained seventy dwellings, in 1812, when it was burned, by order of Gov. Edwards, to chastise the French for furnishing the Indians with guns. In the year following, Fort Clark was erected on the river bank, and for six years no white people appeared for settlement.

In April, 1819, seven persons from near St. Louis located at Peoria. These were Abner Eads, Josiah Fulton, Seth Fulton, Samuel Dougherty, Thomas Russell, Joseph Hersey and John Davis. They found Fort Clark on fire, and plenty of Indian camps and drunken Indians along the river. Mr. Eads soon brought his family, and nearly all the party boarded there. At that date, corn was ground by pounding it in a wooden mortar with the butt end of an iron wedge. John Hamlin, Judge Lockwood and Judge Latham came in 1821, the latter being made Indian Agent in 1823. Mr. Hamlin established a branch of the American Fur Company and erected the first store. In the year following, he exported in boats the first produce to Chicago. There were but twenty-two buildings in the city in 1832. The lead mine excitement, in 1827, well nigh depopulated the place, and the Black Hawk war, in 1831–2, created great alarm, a company of volunteers being enrolled at Peoria under Abner Eads. John Hamlin, returning from Springfield, found the settlers fleeing in hot haste. Through the action of leading citizens, the panic was stayed, and soon the settlements were guarded by parties of rangers.

In 1834, the town had seven frame houses and twenty-one log tenements. Incorporation as a town took place the next year, Rudolphus Rouse being elected President, and, as a city, in 1845, William Hale being chosen Mayor. The census of 1870 shows a population of 22,849. The first mill in this part of the State was erected in 1830 by John Hamlin and John Sharp. There are now six steam mills in the city. The first blacksmiths were Alexander and John Caldwell. Alnuran Cole erected the first distillery in 1844; twenty years thereafter, Peoria had twelve and the neighborhood several more. Charles Ballance opened the pioneer school in 1832. There are now nine school-houses, six of them costly brick edifices. Gas was introduced in 1853, and the earliest waterworks, by Stephen Stillman, in 1834. The steamer Liberty arrived at Peoria in 1829. In 1844, the number running on the Illinois River was 150. The Methodists were the pioneers in religious matters, and among the pioneer ministers were Rev. Mr. Hatch, of St. Louis, and Rev. John St. Clair, of Ottawa. Rev. Jesse Walker founded a Methodist society at Fort Clark in 1824, and Rev. Mr. Heath organized the first Methodist Church at Peoria, in 1833. John L. Bogardus was the pioneer lawyer. Augustus Langworthy was the first physician, and it is said that as late as 1833, he was the only doctor between Springfield and Chicago, the Wabash and the Mississippi. The pioneer newspaper was the *Illinois Champion*, issued weekly by Abram S. Buxton and Henry Wolford. In 1851, N. B. Curtis & Co. opened the first banking house, failing in 1857. Within a mile of the city limits are inexhaustible beds of coal, and Peoria is, doubtless, destined to be a great manufacturing town, its river and railway facilities being unsurpassed. Elmwood, Chillicothe, Brimfield and Princeville are thriving towns, enjoying a good trade with the vicinage.

PERRY COUNTY.

PERRY COUNTY is in the southwestern quarter of the State, its area being 441 square miles. It was erected into a county in 1827, and in 1870 had reached a population of 13,723. Among the pioneers were John R. Hutchings and H. B. Jones. The chief stream is Beaucoup Creek. The railways are the Illinois Central, the Cairo Short Line, the Cairo & St. Louis Narrow Gauge, and the Chester & Tamaroa. The public school system is well established. Wheat is the chief agricultural production. Salt is manufactured at St. John. Du Quoin, the chief town, has a population of 3,000, and is a thriving business center. Pinckneyville occupies a central position, with 1,200 inhabitants. Tamaroa is a railway junction, with nearly 1,000 inhabitants. Of the population of the county the natives of the State number 8,001, and the foreign born 1,791. There are 93,754 acres of improved land, and the value of live stock is placed at $621,825. In surface, Perry County is generally rolling, but there are some flat prairies, and the timber land is known as post oak flats. The coal measures have an aggregate thickness of nearly 300 feet, and comprise the chief mineral wealth of the county. In the southern portion, coal lies so near the surface that it can be excavated as economically as anywhere in the State. That mined at Du Quoin is above the average of our Western bituminous coals. The amount accessible at a very moderate depth is enormous. Carbonite of iron is extensively distributed through the coal measures. The limestones of the southern portion and the sandstones of the northern afford suitable material for foundation walls. The noted blue mud, composed of leaves and partially decayed wood, is in great abundance, being sixteen feet in depth on the west side of Six Mile Prairie.

PIATT COUNTY.

PIATT COUNTY lies a little eastward of the center of the State, and comprises an area of 440 square miles. George Hayworth, a Tennessee Quaker, was the pioneer of the region, building a cabin near the site of Monticello in the year 1823. He was soon joined by a Mr. Dagett. In March succeeding, Abraham Haneline came from Green County, Ohio, with his sons, and located in the timber near Coon's Spring, on the Sangamon River. Then James and John Martin, from Virginia, built on Furnace Run, one mile above. In 1828, James A. Piatt, Sr., purchased the claim of Hayworth and located with his family. In the autumn of that year, Jeremiah Ferry staked his claim on what is now the county fair grounds, and, in 1830, D. Corbell settled at Madden's Run. The next year, Peter Souders, from Lee County, Virginia, built a cabin in the northern part of the county. Other old settlers were Daniel Stickel, who, in 1841, opened the first store at Monticello; Lyman Lawrence, Sylvanus Oney, Owen Oney, widow Farness, Abraham and Ezra Marquis, from Ohio; James Chambers, of Kentucky, and Joseph Moore, better known as "Buckskin Joe." The pioneers had to wait some years to secure a market for their products, eventually sending them to Chicago, a trip which consumed sixteen days. Young women sometimes rode forty-five miles to get a letter. The early shoes were made from leather tanned in troughs, with bark ground in mortars. The bleached skeletons of buffalo and elk fairly whitened the prairies, and deer, wolves and wild bear were plenty. Horse thieves were, on conviction, duly whipped by the Sheriff. The sick were visited by all the neighbors for twenty miles around. Piatt County was formed from Macon and De Witt in 1841, the first election being held in April. John Hughes, W. Bailey and E. Peck were the first Commissioners, and John Piatt, Sheriff. The population, in 1870, had increased to 11,000. Six railways enter the county, and the Sangamon River flows southwestwardly through the center. The resources of the county are mainly agricultural, the surface being mostly fertile prairie. Monticello, the county seat, was platted by James A. Piatt, and has a population of 1,500. Bement, seven miles south, contains about 1,000 inhabitants. Next comes Cerro Gordo, in the southwest part of the county, a thriving town laid out in 1855.

PIKE COUNTY.

PIKE COUNTY lies on the Mississippi, in the southwestern quarter of the State. Was organized in 1821, with an area of 802 square miles; and by the last census is credited with 30,768 inhabitants. The Illinois River forms the eastern boundary, and small creeks are abundant. The railways are the Toledo, Wabash & Western, and two branches of the Chicago & Alton. The earliest settler of the region was a Canadian Frenchman, named Tebo, who located on the bank of the Illinois, in Flint Township, in 1817, and was killed at Milton in 1844. In the summer of 1820, four sons of Micah Ross, of Pittsfield, Mass., with a few other families, located in Atlas Township, six miles east of the Mississippi. On that side of the river there were then not more than five white men within fifty miles, and Major Hunter was the sole occupant of the site of Alton. The Legislature, then in session at Vandalia, learned of the colony and laid off the county of Pike, embracing all the territory north and west of the Illinois River, which polled 35 votes at its first election. Since that period, more than 50 counties have been created from it. The seat of justice was then at Coles Grove, the site of Gilead, in Calhoun County. Judge Abraham Beck held the first Probate Court in May, 1821, and his first case was a divorce suit. The first white female born in Pike County was Nancy Ross; the first male child Marcellus Ross, and the first death that of Mrs. William Ross. Peter J. Saxberry and Matilda Stanley, still living in Pleasant Vale Township, were married on June 19, 1827. Biglow C. Fenton was the earliest Sheriff, and James W. Whiting, Clerk. Gen. Nicholas Hanson was the earliest member of the Legislature, and Tom Carlin the first State Senator. In 1833, the seat of justice was located at Pittsfield, Col. William Ross advancing the money and naming the town. The latter gentleman erected the pioneer mill at Atlas, in 1822, and Mr. Van Dusen started a ferry on the Illinois, which he subsequently sold to Nimrod Phillips, many of whose descendants still live here. The peninsula formed by Pike and Calhoun Counties has many natural advantages. The lands are about equally divided between prairie and timber. The soil yields as fine crops as are raised in the world. Stone quarries are numerous. Perry Springs have attained a national celebrity in the alleviation of physical ills, and the surrounding country is hilly and covered with a beautiful forest growth. The Indians made this a place of resort. Until 1856, little cabins were used by invalids, but five hotels now adorn the site adjacent to the magnesia, iron and sulphur springs. The flow and temperature of the water are not affected by the weather. Dutton's Spring, at Pittsfield, has also been admirably fitted up for the treatment of invalids. Pittsfield is on a high rolling prairie, has fine buildings, and does a large country trade. Griggsville, laid out in 1834 by P. W. Jones, is on high ground, and has a thriving business. Ohio is designated as the birthplace of 2,833, Kentucky of 1,207, and foreign countries of 1,849.

POPE COUNTY.

Pope County lies on the southwestern border of the State, and has an area of 369 square miles. It was erected from Gallatin and Johnson Counties in 1816, and the seat of justice located at Sarahsville (since changed to Golconda). The earliest Commissioners were Robert Lacey, Benoni Lee and Thomas Ferguson. Hamlet Ferguson was Sheriff; John Scott, Recorder; Thomas C. Browne, Prosecuting Attorney, and Samuel O'Melveny, Treasurer. The County Court adopted rates for tavern keepers, by which the price of meals was 25 cents; lodging, 12½; whisky, or peach brandy, per pint, 12½, and care of horse all night, 37½. Among the pioneers was Mr. Simpson, who located at New Liberty in 1809. The southern portion of the county is part of a dividing ridge between the tributaries of the Bay and Ohio Rivers. Next come a line of sandy ridges, and then bottom lands, studded with cypress swamps. The adjoining bluffs appear to have once been washed by a powerful stream, which gave them their present bold outlines. The sand ridges are topped by heavy timber. The region of Black Bend is yearly flooded by the Ohio to the depth of several feet. On Sugar Camp Lake are extensive Indian mounds and fortifications, and arrow heads, stone tools, etc., are found in many places. The Indians seem to have buried their dead on the highest points of the bluffs. North of the Big Bay River the soil on the ridges and slopes is generally a sandy loam, and sustains a fine growth of white and black oak and hickory. At numerous points are thin and irregular beds of coal. Sandstone, by the boat-load, is taken from the bluffs near Golconda. There are many mineral springs, with copperas as the chief ingredient. One in the southwest quarter of Section 16, Township 13, has a considerable reputation as a watering place, and is frequently visited by citizens of Paducah. Iron is extensively disseminated throughout the rocks of the southern portion. The Grand Pier lead mines, in the northern half, yield largely, and there are also spar and kaolin clay mines. The chief products of the county are potatoes, corn and tobacco. Only about one-fourth the lands are cleared, and there are no railways. By the census of 1870, Pope County was credited with 11,437 inhabitants. Golconda received a town charter in 1845. It lies on a plain, with a fine levee fronting the Ohio River, and a steam ferry. On the bluffs surrounding the city are many handsome residences. The population is about 1,000.

PULASKI COUNTY.

Pulaski County lies on the Ohio River, at the southern end of the State, and has an area of but 190 square miles. It was set off from Alexander in 1843, and named in honor of Count Pulaski, the Polish nobleman, who aided the American forces during the Revolutionary war. The greater portion of its area is high and undulating, well watered, and abundantly supplied with timber. The bottoms are heavily timbered throughout. The productions of both the North and South here find common ground, with the richest soil. The season for planting and gathering is from three to five weeks earlier than the region of either St. Louis, Cincinnati, or Chicago. Tobacco and cotton are successfully grown, but the growth of fruit is the chief occupation. The wheat and corn of the region have long been famous for their superior quality. The climate is mild and healthy, with no high winds. Besides the transportation afforded by the Ohio and Mississippi Rivers, the county is traversed by the Illinois Central and the Cairo & Vincennes Railroads. Mound City, the county seat, was, during the war, the location of a navy yard, and the theater of exciting events connected with the struggle. It has good churches and schools, and at one time had considerable manufacturing. By the last census, it had 1,631 inhabitants. Villa Ridge stands on a range of hills, and is the principal point for the shipment of produce. The census of 1870 gives Pulaski County 8,752 inhabitants, of whom 1,112 are natives of Kentucky, and 445 are of foreign birth. The tobacco crop is reported at 157,000 pounds, and the value of live stock, $304,735. A singular geological feature is the yellow loam region of the oak barrens, the latter of which constitutes the main body of the upland. Only the lowest barren portion of the carboniferous formation extends into the county, and not the coal measures. In metallic ores only iron has been noticed. Besides the numerous copperas springs, there are waters impregnated with sulphate of iron and with alum. The famed "Big Spring," at Wetaug, is a limestone spring, with a funnel-shaped basin, thirty feet in diameter, and of great depth. The St. Louis limestone furnishes the only building rock in the county.

PUTNAM COUNTY.

Putnam County is near the center of the north half of the State, has an area of but 175 square miles, was erected in 1831, and was credited with 6,280 inhabitants in 1870. Since its organization, the counties of Bureau, Stark and Marshall have been taken from it. The first Commissioners were Thos. Gallaher, George Ish and John M. Gay, and they met near the trading house of Thomas Hartzell, on the Illinois River. The county seat was located on the site of Hennepin, where it has ever since remained.

It is stated that the first habitation for civilized man anywhere in the old limits of Putnam County was erected before 1825, by Gurdon S. Hubbard, a fur trader, since so well known as a leader in the development of Chicago. His log cabin stood on the river bank some two miles above Hennepin, and was soon afterward occupied by a French trader named Robinson.

The earliest settlements in the present domain of the county were made by John Knox, James W. and Stephen D. Willis, and William Hawes in Magnolia, in 1826; Thomas Hartzell and Thomas Gallaher, Sr., at Hennepin, in 1829, and Thomas Ware, the Ishes and Shepards at Granville. Among the pioneers still living are the Shepards, Williamson Durley, the Moores and Capt. Hawes. The children of Thomas Gallaher and Smiley Shepard were the first born in the county. During the Blackhawk war, Hartzell's trading house was occupied as a block house, and subsequently moved into Hennepin, where it served as a fort. Near Florida was another fort, and the settlers volunteered readily for the campaign. The earliest church was organized at Union Grove, in 1829. A short distance east of Hennepin are the remains of a log school house in which services were held at a remote period. Nearly opposite the mouth of Bureau Creek, James and Williamson Durley established, in 1831, one of the very first stores in the region. Settlers poured in rapidly at the close of the Blackhawk war.

The county, being the smallest in the State, has but four townships, and is separated by the Illinois River. It is called the richest region of its size in the State. The western quarter is penetrated by the Peoria & Bureau Valley Railroad. A great portion of the surface is high, rolling prairie, with a strip of bottom land along the river. Immense crops of corn are raised here, and the region is famous for potatoes. Hennepin lies on an elevated plateau, and does a considerable business. Magnolia, Granville and Senachwine are pleasant villages, surrounded by a prosperous farming community.

RANDOLPH COUNTY.

Randolph County lies on the Mississippi, in the southwestern quarter of the State. Its present area is 574 square miles, and the last census credits it with 20,859 inhabitants. Gen. Arthur St. Clair, in 1795, ordered its erection from St. Clair County, then covering the present domain of the State of Illinois. To compress within these narrow limits a history of Randolph County would be to write the record of the Prairie State. Here was formed the first permanent settlement in the Valley of the Mississippi, and here was built by the French the strongest fortress of the New World. Father Graiser founded Kaskaskia Mission, in 1685, and it became an important fur-trading post. Boisbrant built Fort Chartres, in 1720, which became the seat of government for Illinois under the French and the English. At the time of the transfer, forty families lived in the neighboring village. The French founded Prairie du Rocher in 1722. Three years later, Kaskaskia was incorporated as a town by Louis XV. The colonies prospered greatly from 1740 to 1750, and cargoes of grain and produce were regularly exported to France. On October 10, 1765, Fort Chartres was surrendered to the English. In the great freshet of 1772, the west walls and two of its bastions were swept away. The first mill erected in Illinois was that of Pogi, on the Okaw, near Kaskaskia, rebuilt by Gen. Edgar, in 1795. Previous to 1800, Kaskaskia was essentially a French village. It reached the zenith of its prosperity in the early part of the present century, but trade thereafter sought other centers, and the flood of 1844 stamped it as a ruined village. As early as 1714, the French Government erected a large stone church, and the bell placed therein in 1741 was the first whose notes were ever heard in the Mississippi Valley. The American immigration into the region commenced with the close of the Revolutionary war. Ichabod and George Crane settled west of the Kaskaskia, in 1782. Gen. John Edgar, who had commanded a British vessel on the lakes, sought a retreat here, in 1784. The Dodge family, afterward prominent in the history of Iowa and Wisconsin, spent some years in Kaskaskia. William Morrison came from Philadelphia, and for years was the leader of commercial operations, erecting a fine storehouse at Kaskaskia, in 1801. Robert and James Morrison arrived in 1798, and John Rice Jones, in 1790. About the close of the century there appeared Pierre Hypolite and Francis Menard, who were marked characters and useful citizens. Shadrach Bond, who became the first Governor of the State, settled in Kaskaskia in 1814. Dr. George Fisher, one of the earliest physicians, came from Virginia in 1798, and Dr. Wm. L. Reynolds, another, from Kentucky, in 1809. Among the pioneer lawyers were Benjamin H. Doyle, John Rector and James Haggin. Judge Nathaniel Pope, father of Gen. John Pope, first came to Kaskaskia in 1804. Gen. James Shields began his brilliant career as a school teacher at Kaskaskia. Elias Kent Kane practiced law here in 1814, and Judge Sidney Breese dates from this point the commencement of his long and useful public life. The first Legislature of Illinois convened at Kaskaskia in November, 1812, the twelve members boarding with one family, and lodging in one room. The State capital was removed to Vandalia in 1819, and the county seat to Chester in 1848. Randolph County approaches a triangle in form, with a surface considerably diversified. The American Bottom covers nearly 100 square miles, and a small space is still covered by the original forests. The coal measures principally underlie the northeastern and southeastern portions. The St. Louis limestone furnishes an inexhaustible supply of superior building stone. The region is penetrated by the Chester & Tamaroa and the Cairo & St. Louis Narrow Gauge Railroads. The population comprises but 3,984 of foreign birth, of whom 2,597 are German, and 185 French.

RICHLAND COUNTY.

Richland County is in the southeastern quarter of the State; has an area of 574 square miles; was organized from Edwards, in 1841, and, in 1870, had a population of 12,803. The oldest living resident of the territory now embraced in Richland County is Elijah Nelson, who came from South Carolina in 1820, when there were but thirty families in the district. The Indians were friendly, and frequently passed through on hunting expeditions. Near Olney lived the Evans brothers, who came from Kentucky and took up their residence in a deserted Indian wigwam in which the fire was still burning; Thaddeus Morehouse, a native of Vermont; Hugh Calhoun and son, relatives of the South Carolina statesman, and Thomas Gardner, from Georgia. James Parker, of the Parkersburg settlement, came from Kentucky. Well known pioneers were Cornelius Delong and James Gilmore, and among the Germans, the Ginders and Schneiders. The Nelson and Morehouse homesteads, built in 1821, were the first frame structures, and James Laws erected the first brick house. The pioneers traded at Vincennes, but a store was established at Stringtown, in 1825, by Jacob May, in which year Isaac Chauncey taught the first school at Watertown. The Baptists erected the earliest church on the trace road, in 1822, and William Martin, a Kentuckian, preached therein. Lorenzo Dow delivered occasional sermons in 1820. Wall's mill, on Sugar Creek Prairie, was run by a horse. The trace road was a buffalo and Indian trail leading from Louisville to Cahokia, and the main street of Olney stands thereon. Louis and James Beard carried the mails over it on horseback, in 1820. Four years later, Mills & Whetsell put on four-horse stages. Hiram Barney donated the land for the court house at Olney. William Wilson was Judge of the Circuit Court, and John M. Wilson, Clerk. Mr.

Lilly erected the first house in the new county seat, and a daughter of Jonas Spangler was the earliest child. In its early days, Olney was known as "the painted town," the New England settlers having painted their houses. In 1855, it had 300 inhabitants, and has now become an important commercial point with some 3,500 people. The Ohio & Mississippi Railroad crosses the county from east to west. The second town is Noble, in the western part, with 500 inhabitants. Ohio and Indiana led the colonization of the region.

ROCK ISLAND COUNTY.

Rock Island County is on the northwestern border of the State, and has an area of 435 square miles. In 1816, the government built a fort on Rock Island in the Mississippi, naming it Fort Armstrong. Ever since it was garrisoned, it has been occupied by the military forces. In the spring of 1828, settlements were made near Port Byron by John and Thomas Kinney, Archibald Allen and George Harlan. In the fall following, J. W. Spencer made a claim near Rock Island, as did also a Mr. Clarke. An early settlement was made at Rapids City, by J. W. Bariels, Benjamin F. Pike and Conrad Leak. Among the pioneers were also Wells and Michael Bartlett, Joel Thompson, the Simms brothers, and Mr. Davenport, whose murder created such an excitement in the region. At that date, Indians were plenty, this being the headquarters of Blackhawk, and the initial point of the war. In 1829, the county had fairly begun to settle, and two years later Blackhawk ordered the pioneers to remove south of Rock River. The settlers raised a company of rangers, and the Governor sent another, and peace was made by Blackhawk promising to remain west of the Mississippi. He, however, recrossed in 1833, and was pursued and driven away. The county was organized in 1835, the Commissioners being George Davenport, John W. Spencer and George Harlan. The first court was held at the house of John W. Bariels, in Farnhamsburg. Joseph Conway was chosen Clerk, and Joel Wells, Sr., Treasurer. A license to keep tavern was granted to Jonah H. Case, the rates of charges being specified. In March, 1834, Rinnah Wells established a ferry across Rock River, and George Davenport one across the slough between Rock Island and the main island. In June, 1835, the seat of justice was located at the site of Rock Island, then called Stephenson. Daniel Mackintree, a Methodist, was the earliest preacher. The first court house was completed in 1838. Rock Island, in the Mississippi, is owned by the government, and is three miles in length and one-half to three-quarters of a mile in width. It is the seat of an extensive arsenal and workshops, to which additions are continually being made. The county is very peculiar in shape, and embraces a great variety of soil and scenery. The water power is inexhaustible, and coal is in abundance, making the mining and manufacturing interests immense. The railways are the Chicago, Rock Island & Pacific, the Rockford, Rock Island & St. Louis, the Western Union, and the Peoria & Rock Island. The population, in 1870, was 29,783. Rock Island and Moline are almost one city, and lie on the river bottom. The latter place has lately constructed one of the best raceways in the Union. The twin cities are connected by a horse railway, and have large manufacturing interests. Coal Valley is the center of the mining interests, and a coal railway runs to Rock Island. Milan lies on Rock River, and has a splendid water power and several manufactories. Port Byron is an old town, with lime and lumber interests.

SALINE COUNTY.

Saline County lies in the southeastern quarter of the State, and has an area of 378 square miles. Its name came from the salt springs of the region. Its surface, in the northern portion, is rolling, with dense swamp forests on the bottoms, while the southern part is comprised in the Eagle Mountains, which are believed, by geologists, to be a part of the upheaval that gave birth to the Ozark Mountains in Missouri and Arkansas. The importance of this claim will be seen when we consider the rich mineral resources of the region in Missouri. The elevation of the Eagle Mountains, in Saline County, above the level of the Mississippi at Cairo, is but 350 feet, and traditions, handed down from the earliest pioneers, describe them as rich in silver ore. An analysis of galena, obtained from a trial shaft, shows silver to the amount of $35 per ton. Strong sulphur springs are found on the slopes of the mountains. Millstone grit and valuable building stone are frequent. The surface soil of the mountains is warm and rather sandy, but in the numerous valleys, rich sandy loams make the soil very fertile. The low lands along the main Saline are very rich, and heavily timbered, and will make the best of farming lands when properly drained. The more level northern portion of the county, along the Middle Fork, lies entirely inside the limits of the coal measures, and the mines develop a quality capable for smithing. The most extensive mine is at Ledford Station. The city of Harrisburg is underlaid by a four-foot vein, said to be identical with that worked at Murphysboro. In some localities, an excellent gray sandstone is found, soft enough to be easily worked. Near Harrisburg are abandoned salt works, which, sixty years ago, supplied nearly the whole southwest. These springs are found in nearly every portion of the county, and, at some period, will, doubtless, prove of high value. The mildness of the climate and the humidity of the air from the Ohio and Mississippi Rivers tend to produce a varied vegetation. The forests are full of heavy timber, and in nearly every town is a busy saw-mill. Oak and hickory adorn the high lands, while the low lands are garnished with sweet gum, locust, mulberry and sassafras. Fruit flourishes finely, and the county is the fourth in the State in the amount of tobacco raised, the Assessor's books for 1875 showing 5,500 acres of that staple under cultivation.

The Cairo & Vincennes Railway crosses the county diagonally, and the St. Louis & Southeastern runs through the northeastern part. The population, in 1870, was 13,304, and there are sixty-four school houses. Harrisburg, the county seat, was laid out in 1859, and has about 1,000 inhabitants, its stores being supported by a thriving agricultural vicinage. Eldorado is at the railway crossing, and is thrifty and promising. Raleigh, the former county seat, was laid out in 1848, and has a population of 500. Galatia and Bolton are busy villages. Near the latter place is a circular-walled fortification, built either by the Indian tribes or the French pioneers. A curiosity of great interest is a cave in Section 3, Township 10, which many believe is connected with the famous Cave in the Rock, in Hardin County.

SANGAMON COUNTY.

The earliest pioneers of whom any record exists were a party who settled on Sugar Creek in 1816, comprising Messrs. Dodds, B. Easley, J. Easley, Joseph Drennan and Robert Pullman. Two years thereafter came the admission of Illinois into the Union, which event was followed by the advent of large numbers of immigrants from the Southern States, colonies being formed at Island Grove, Auburn and Springfield. At this date there were Pottawattomie and Delaware villages in Island Grove Township, but the savages soon removed westward. At the Auburn settlement were erected the first blacksmith shop, distillery and grist-mill, and the first brick house was built in Cartwright Township, in 1827. Rev. James Simms preached the first sermon, and was the first Representative to the Legislature. The county was organized in 1821, with Hon. John Reynolds as Judge; John Taylor, Sheriff; Henry Starr, Prosecuting Attorney, and Charles R. Matheny, Clerk. The public lands were surveyed in 1821, and in 1823 the United States Land Office was opened at Springfield, under Receiver Pascal P. Enos. As originally erected, Sangamon comprised the territory now represented in whole or in part by eleven contiguous counties, having been curtailed to its present limits in 1839. From border to border the soil is of exuberant fertility, and interspersed throughout with groves and streams. The State Geologist says twenty-five feet of coal underlie the county. Oak, in its different varieties, is the main timber, although there is an abundance of other growths. Springfield acknowledges as its first settler John Kelly, a native of North Carolina, who, in 1818, built a cabin on what is now the northwest corner of Klein and Jefferson streets. Among the prominent immigrants of 1821 were C. R. Matheny and Elijah Hes. The Kelly settlement was called Calhoun, after the South Carolina statesman, and had for a rival Sangamon, a cluster of cabins erected on the river bank. In 1821, a log court house and jail were erected on the corner of Jefferson and Second streets, the court building costing $84. The county seat took the name of Springfield, in 1833, and the young city received from Elijah Hes and Pascal P. Enos a donation of forty-two acres of valuable land, which was laid off into a public square and town lots, the first sale of the latter being held in May, 1825. The next year, a frame court house was built on the corner of Adams and Sixth streets, which cost $519, and stood until 1831, when it was supplanted by a brick structure erected in State House square, at a cost of $6,841. The first execution was that of Nathaniel Vannoy, in 1826, for the murder of his wife. Elijah Hes was the pioneer merchant, and a Mr. Price the hotel keeper. A. Herndon eclipsed the latter by the erection of the famous Indian Queen Hotel, for many years the principal hostelry of the county. Springfield was incorporated as a town in 1832, under the Presidency of Charles R. Matheny, while among the Trustees were Abraham Lincoln, Samuel H. Treat and Stephen T. Logan. During the next year commenced the agitation for the removal of the State Capital from Vandalia. Among the new comers at that period were Stephen A. Douglas, Abraham Lincoln and Edward D. Baker, all of whom gave to the project their personal efforts and influence, and were rewarded by success in 1837. The new capital was required to furnish two acres of ground for a site, and contribute $50,000 toward the expense of the State House. The Legislature met at Springfield in the winter of 1839–40, and among the measures passed was one to incorporate the capital as a city, the population being 2,500. The first Mayor was Benjamin S. Clement. In February, 1842, the first locomotive entered the city, over the Jacksonville & Meredosia line, now consolidated with the Toledo, Wabash & Western. The Alton Road reached Springfield in September, 1852. Gas was introduced in 1854. A horse railway was opened for business in January, 1866, and the water works completed in July following. The earliest Methodist Church dates back to 1821, and the first school was taught in that year by Andrew Orr. The Academy was incorporated in 1839. The Home for the Friendless was established in 1863, at a cost of $30,000. The Leland Hotel, built by a joint stock company in 1866, cost $350,000. The Lincoln Monument Association was organized in May, 1865, under the Presidency of Gov. Oglesby, and has secured the erection of an appropriate tribute to the martyred President. The act for the erection of a new State House, passed in 1867, conveyed to Sangamon County the old edifice and grounds for court house purposes, the city in return ceding a new tract of eight acres, and the county paying $200,000 toward the new State House, which is to cost $3,500,000. The Federal Government, in 1871, erected a court building and post office at a cost of $320,000. At the State Arsenal are gathered all the trophies of the late war, and the torn battle flags of Illinois regiments. The daily journals are the *Register* and *State Journal*. The population of Springfield is about 20,000.

SCHUYLER COUNTY.

Schuyler County lies at the foot of the northwestern quarter of the State, has an area of 426 square miles, was erected from Pike in 1825, and in 1870 had a population of 17,419. The region is well watered by the Illinois River and numerous creeks. The railways are the Buda Branch of the Chicago, Burlington & Quincy and the Rockford, Rock Island & St. Louis.

The pioneer of the region was Calvin Hobart, who located in Rushville Township in February, 1823, accompanied by William H. Taylor. Four days later came Orris McCartney. The earliest marriage was that of Mr. Taylor and Miss Spohnamore, in November, 1825. William Eggleston was the first white child, and Ann, daughter of Hart Fellows, the second. The Commissioners were Thomas Blair, Thomas McKee and Samuel Horney. The earliest court was held at Beardstown, Judge John York Sawyer presiding; Hart Fellows, Clerk, and Orris McCartney, Sheriff. The latter official was indicted for selling liquor without license, pleaded guilty, and was fined twelve dollars. Ephraim Eggleston was the pioneer of Rushville. That town was platted and

resurveyed by Jonathan D. and William P. Maulove, and the court house now standing was built by Benjamin Chadsey. The location is a beautiful one, and the agricultural region about it is as fine as any in the State. A sad feature of its history was a visitation of the cholera on July 3d, 1864, when a large number of the settlers were swept away. Camden was laid off in 1838, by Joseph N. Ward and Robert Brown. It is on a high rolling prairie, has several factories, and is without a liquor saloon. Fredericksville, on the Illinois River, was platted in 1830, and does a large and lucrative business. Littleton, laid off in 1849, was, in 1856, badly wrecked by a tornado, but has fully recovered its trade. The inhabitants of the county comprise 15,887 of native and 1,532 of foreign birth.

SCOTT COUNTY.

Scott County lies in the southwestern quarter of the State, and has an area of 248 square miles. Up to July 30, 1819, the Kickapoo Indians owned the region, they ceding on that day, by a treaty concluded at Edwardsville, a tract of 12,600,000 acres. In January, 1820, a party of Kentuckians settled near Lynnville, their names being Thomas Stevens, James Scott, Alfred Miller, Thomas Allen, John Scott and Adam Miller. Almost simultaneously came Stephen M. Umpstead, whose wife was the first white woman to set foot in the region. Allen was the first to erect a cabin. Jedediah Webster and Isaac F. Wroe settled at Diamond Grove in March, and James Swingington in the grove which bears his name. These were Eastern men, as were also Stephen Pierce, A. Day, Daniel and Joseph Densmore and James Mills, who began their improvements in 1820. Other pioneers were Alexander Wells, Jesse Roberts, Nathan Winters, James Bruce, Richard Sappington, John Clark and Samuel Bogard. Settlers went to Alton for letters, and took twenty-five cents' worth of beeswax to pay postage. The nearest mill was at Edwardsville. In the spring of 1822, a band of Regulators was organized from the best citizens, which, for a long time, took charge of affairs, and did not give up power until 1830. Among its historical acts was the shooting of a desperado named Williams, in 1821, at the door of his cabin on the banks of McKee's Creek, his grave being the first in that part of the Illinois Valley. Scott County was set off from Morgan, and organized in 1839. Exeter and Naples were platted in 1825, and Winchester in 1830. The latter is the county seat, and now has 1,500 inhabitants. The Illinois River forms the western border of the county, and small streams furnish abundance of water. Murray McConnell obtained a ferry charter in 1851. The Rockford, Rock Island & St. Louis Railway runs southward through the county, and the population was, in 1870, over 10,000.

SHELBY COUNTY.

Shelby County lies south of the center of the State, and has an area of 776 square miles. The current of immigration at first flowed from Kentucky, Tennessee and North Carolina, and subsequently from the Northern States. The site of Williamsburg was first christened Cold Spring, and at that place Simeon Wakefield built the first cabin. Within the present limits of Shelbyville, Josiah Daniel was the earliest settler. He constructed a double log house, and took up ten acres of land, which soon became the property of Joseph Oliver. The latter was the pioneer merchant of the county, and his daughter Mary was the first child born in the wilderness. Here was also erected the earliest school-house, with John Perryman for teacher. The first marriage license bore the names of John Cochran and Sally Bateman, and the ceremony was performed by John Whittley, County Commissioner, in May, 1827. Other pioneers were Shimei Wakefield, Levi Casey and Samuel Hall. At that day, the settlers frequently came to market devoid of hats, and with buckskin pants. The only caps made were of squirrel and coon skins, with the tails dangling at the back. Full dress called for occasions and fringed buckskin shirts and pants. An occasional amusement was wrestling. The county was formed in 1827, and Shelbyville, the county seat, was located on a twenty-acre tract donated to the County Commissioners for the purpose. The new county took its name from Gov. Shelby, of Kentucky. The first court was held in the cabin of Barnett Bone, Joseph Oliver being the first County Judge, and James Carter the earliest Treasurer. Theophilus W. Smith held the Circuit Court in September, 1828. The county, in 1870, had a population of 25,476. The surface is somewhat rolling, and heavily wooded. Coal is plenty and cheap, and fair limestone and sandstone are found. The Little Wabash and Kaskaskia Rivers flow through the southeastern and central portions. From east to west the St. Louis, Alton & Terre Haute Road intersects the county centrally; the Illinois Central and Springfield & Southeastern traverse the western portion, and the Chicago & Paducah cuts across the southeastern corner. Shelbyville is in the very center of the great corn belt of the State, and is an active city of over 2,000 inhabitants. Windsor and Moweaqua are towns of 1,000 people.

STARK COUNTY.

Stark County lies near the center of the northwestern quarter of the State, and comprises 182,659 acres. The first settler within its borders was Isaac B. Essex, who, in 1828, erected a cabin on Spoon River, and gave his name to the township, his child being the first born in the county. Of other pioneer families, the Buswells, Smiths, Spencers and Eastmans came from New England; the Thomases, Moores, Holgates, Fullers and Whittakers from Pennsylvania; the Coxes from Ohio; the Perrys and Parkers from Virginia; the McClanahans from Kentucky; the Hendersons from Tennessee; the Leighs and Hazens from New Jersey; the Halls from England, and the Turnbulls and Olivers from Scotland. A Mr. Leck early built a grist-mill near Wyoming, but the river washed it away. Lafayette was laid out by William Dunbar in 1836. The pioneer church was the Congregational, at Toulon. The county was, in 1839, organized from Putnam and Knox, and named in honor of the Revolutionary General. The first County Commissioners were Jonathan Hodgsen, Stephen Trekell and Calvin Winslow, and their Clerk was Oliver Whittaker, who settled in Elmira Township in 1837. James Holgate was the earliest County Judge, and Augustus A. Dunn, Sheriff. The census of 1870 gives the county a population of 10,751. The Peoria & Rock Island Railroad crosses the Buda Branch of the Burlington Road, near the center of the county. The soil is rich alluvial, and well watered by small streams. Toulon and Wyoming are towns containing each over 1,000 inhabitants, and shipping cattle and grain.

ST. CLAIR COUNTY.

The name St. Clair was given to one of the two counties comprising Illinois before its organization as a Territory. The earliest legal proceedings in the county were at Cahokia, in August, 1796, and the first marriage was placed on record in January, 1806, being that of Henry Walker to Ailsey Davis. Many of these records are in the French language. In 1807, Justices of the Peace for each county were appointed. There was then no penitentiary, but the pillory and whipping post were in operation. An old cripple, of the name of Bonham, was the last man publicly whipped, John D. Hughes inflicting the punishment, the offense being the larceny of a black silk handkerchief. The last victim of the pillory was William D. Noble, whom Judge John Reynolds sentenced to exposure for one hour, and a fine of $2,000. This occurred as late as 1822. In 1813, the site of Belleville was selected for the county seat, it then being occupied as a corn field by George Blair. The Ridge Prairie and Badgley Settlements had then been founded by the Ogles, Lemens, Badgleys, Kinneys, Whitesides, Pulliams and others, and a colony had located southeast of the new town, among whom were the Stookeys, Eyemans, Peters, Millers and others. The court house was erected by Etienne Personeau in 1814, and George Blair built a hotel. Hon. Jesse B. Thomas held his first court in a log house. Joseph Kerr soon opened the earliest dry goods store. In 1817, Daniel Murray and others came in from Baltimore and commenced improvements. They were followed by John H. Dennis. Soon after came the Mitchells and Wests, from Virginia, and became farmers and merchants. In 1819 occurred a duel between Alonzo C. Stuart and Timothy Bennett, the former being killed. Bennett was executed in 1821. This is the only duel recorded in the history of the State. Belleville was incorporated in 1819. In 1825, Etienne Personeau sold his large landed interests to Gov. Ninian Edwards, who caused a new survey of the town, and infused new life into its people. Soon after came C. S. Burr, of Connecticut, and Messrs. Gay, Cohcen, Greaves, Glasgow, Heath and Burr. Most of the latter were Virginians, and brought slaves with them, their right to hold them being hotly contested in the courts. There were then but two German families in the town—those of Conrad Bornman and Jacob Maurer—but for several years succeeding, immigration by that element became large. Among those were Gov. Koerner, the Hilgards and Engelmanns. Mr. Mitchell built the first mill at Mascoutah, and James Tannehill the first distillery. Mascoutah was originally called Mechaniesburg, and was settled by a colony of Germans, prominent among whom were Conrad and Philip Eisenmayer. The present domain of St. Clair County is 669 square miles, and its population was, in 1870, 51,068. Three-fourths of this region is underlaid by a vein of coal six to eight feet thick, and one hundred feet below the surface, and the number of mines in operation is nearly one hundred. In its wheat-producing capacity, the county is the second in the State, and for wealth surpassed by but two. Belleville has become a town of 12,000 inhabitants. Within the city limits, the County Agricultural Society owns twenty acres of ground. There are fifty miles of macadamized streets, and several large manufacturing establishments. East St. Louis had 6,000 inhabitants in 1870, and is the terminus of fifteen railways leading to St. Louis. Lebanon, with a population of 3,000, is the seat of McKendree College. Athens, on the Kaskaskia River, has upward of 1,500 inhabitants.

STEPHENSON COUNTY.

Stephenson County is in the northwestern quarter of the State, and contains 362,880 acres. The monotony of the prairie landscape is, at frequent intervals, broken by hard-wood groves several hundred acres in extent, and the region is one of the richest and most productive in the State. Fruits and berries are successfully grown, and the famed Kentucky blue grass is indigenous to the soil, giving unsurpassed facilities for stock raising. Bountiful deposits of peat exist in some portions. At an early day, the excavations of lead ore were considerable. Long after settlements had been made at Galena and Dubuque, the Foxes and Winnebagoes held possession of this region. At the time of the troubles between the Indians and the miners of Dubuque, in 1827, the red men had a village on the site of Freeport. Winnesheik was the chief, and the band numbered between two and three hundred. Their burying ground was on the site of the freight house, and Indian skeletons were exhumed on the construction of that building. The pioneer of the region was Oliver W. Kellogg, who came from New York in 1827, and erected a cabin on the old road to Galena. He, however, remained but two years, his cabin passing into the hands of a Frenchman, La Fayette by name, who occupied it until the winter previous to the Black-hawk war. Some of the battles of that struggle were fought in the vicinity of the site of Freeport. The next white settler was William Waddams, who made a claim and built a house near what is now known as Waddams' Grove. Within two years another settlement was organized on the banks of the Pecatonica, south of the site of Winslow. Mr. Waddams' nearest neighbor was, at first, at Rockford, but in 1834, George Payne was added to the list of pioneers in that region, and in the succeeding year, Lyman and Rodman Montague. At this period immigration became lively, and among the arrivals may be mentioned William Baker, William Kirkpatrick, William Preston, John and Benjamin Goddard, James Timms, Jesse Willett, Conrad Van Brocklin, Mason Dimmick, Levi Rohey, Robert Jones and Levi Lucas. The county was organized in 1837, the election being held on May 8, at the house of Wm. Baker. L. W. Streeter, Jacob A. Forbes and Julius Smith were chosen Commissioners; William Kirkpatrick, Sheriff; and O. H. Wright, Clerk. Frederick D. Bulkley was chosen Surveyor, and Lorenzo Lee, Coroner. The county was divided

into six electoral precincts, with a total poll of 84 votes. The seat of government was fixed at Freeport, and a contract for building a court house and jail was awarded to Col. T. J. Turner. Hon. D. Stone held the first Circuit Court, Hon. John A. Clark acting as Clerk. Nelson Martin held the earliest school on the site of Freeport, with an attendance of ten or twelve scholars. The earliest physician was Chancellor Martin, and the first mill was erected at Cedarville, by Thomas Van Valzah. William Baker erected the first cabin at Freeport, in 1835, when the county contained but four or five white families, and the second was converted into a hotel. O. H. Wright opened a store in 1836. In the year following, ten acres of land in Knowlton's Addition were sold for a cooking stove and ten dollars in money. The first lawyers located in 1839, and were Hon. S. B. Farwell, George Purinton and Martin P. Sweet. Two of the pioneer railways of the State made this their point of intersection. The village was incorporated in 1850, and the city five years later, and the population, in 1870, was nearly 8,000. The churches and schools are elegant structures. A feature of the city is the Soldiers' Monument, 96 feet in height. Lena, the second town in the county, was laid out by Samuel J. Dodds, in 1853, and had 1,300 inhabitants in 1870. Cedarville and Davis are small towns, enjoying a good trade.

TAZEWELL COUNTY.

The first settlement by Americans in Tazewell County was made in 1823, when Nathan Dillon built his cabin on Tremont Prairie, and was immediately followed by several brothers. There had previously been a French colony near Wesley City. William Holland soon after settled near Washington, and was commissioned by the government a sort of agent and gunsmith for the Indians in that region. A colony was also formed on the Illinois River, just below Peoria, and from these scattered settlements have sprung quite a large proportion of the population of the county. The first white child born in the county was Hannah Dillon, and the first post office was kept by Thomas Dillon, in 1825. In 1827, county organization was effected, the seat of government being first established at Mackinaw. The county is divided into nineteen organized townships, with a length of from eighteen to thirty miles north and south, and a width of twenty-four. The first public land sale was in October, 1827. During the famous "deep snow" of 1830–31, the fences were generally hidden, and the greater portion of the wild game destroyed by starvation. A marked era in the agricultural history of the county was the advent of the Tremont colony in 1834, bringing improved implements. Five years later, the Delavan colony located on an open prairie, and commenced operations. Col. Oakley, in 1840, imported blooded stock into the county. After several changes, the county seat has been permanently located at Pekin. The census of 1870 gives Tazewell County a population of 27,904, of whom 2,656 are natives of Ohio, and 5,331 of foreign countries. Pekin has a population of 6,000, its existence dating from 1824, when Jonathan Sharp erected the first house. In 1834, the Asiatic cholera carried off several victims, and in 1843, no less than fifty-two citizens died from scarletina. The Peoria, Pekin & Jacksonville Railroad entered the city in 1865. Washington, Delavan and Tremont are thriving towns, with a considerable local trade. In the southwestern part of the county, the prairies are low and comparatively flat, and were originally overflowed at some seasons. The soil is a rich alluvium, and when drained is of the most productive. In the western part, in the ravines, are beds of cemented gravel. On the bottom lands opposite Peoria, are several points where coal has been worked, and there are a few exposures of sandstones in the bluffs, which have been quarried to some extent to supply the local demand. Sand for building purposes is sufficiently abundant.

UNION COUNTY.

Union County is in the southwestern edge of the State, and has an area of 398 square miles. For a breadth of five miles along the Mississippi, the surface is rich bottom land, while the eastward is a hilly region, generally covered with heavy timber. The eastern portion is drained by Cache River, and the western by Clear Creek and its tributaries. There are large exposures of limestone and sandstone, and fine beds of potter's clay. The first settler of whom we find any trace is Capt. John S. Hacker, whose advent dates back to 1810 or 1811, and who has figured largely in the settlement of Southern Illinois. His wife was Eliza Milliken, whose father gave the name of Milliken's Bend to a curve in the Mississippi. The county was organized in 1818, and Jonesboro was selected as the seat of government. Capt. Hacker erected the pioneer hotel at that place, and spent thirty years in the town. There he raised a company of ninety-six men, whom he led through the Mexican war, and afterward made the overland trip to California. On the death of his wife, in 1853, he removed to Cairo. The village of Jonesboro stands upon a high ridge, and had, in 1870, a population of 1,108. One mile northwest is Anna, containing 1,269 inhabitants, and still northward, Cobden, both the latter being important fruit shipping points. The residence of James Bell, at Cobden, is said to be the finest in Southern Illinois. The railways are the Illinois Central and the Cairo & St. Louis Narrow Gauge, which traverse the county centrally. In 1870, the population of Union County was 16,518, of whom 9,739 are natives of the State, and 652 of foreign lands. The region is one of the best timbered districts of the State. There are no true coal-bearing rocks, though some thin streaks of coal appear. An important deposit of iron ore forms the summit of Iron Mountain. Millstones and grindstones are excavated at Bald Knob. A mineral spring at New Saratoga has attained considerable celebrity. The summit of the sandstone ridge traversing the northern portion of the county is one of the finest fruit regions in the State, and more fruit is shipped from Cobden than from any other station on the Illinois Central Railroad.

VERMILION COUNTY.

Vermilion County lies along the Wabash, heading the southeastern quarter of the State. As originally erected in 1826, it stretched to Lake Michigan. It now has an area of 901 square miles, and, in 1870, was credited with 30,338 inhabitants. It is made up mostly of prairie, with a fair supply of timber along the streams. The salt springs were largely instrumental in the settlement of the region. A well was begun in 1819, the product then selling readily at $1.50 per bushel, but the enterprise long years since lapsed through competition with Syracuse. Seymour Treat was the first permanent white settler. He was a salt maker, and afterward settled Denmark. One of the first farms in the county was that of James Butler, who arrived in 1820. Henry Johnston, about the same date, located on the Little Vermilion. Harvey Ludington, now living at Danville, arrived in 1822. Gurdon S. Hubbard early established himself at Danville, followed by Dan. W. Beckwith, also an Indian trader. Robert Osborne settled in Vance in 1823, the Cassadays in the same year at Georgetown, and the Landers on the Salt Fork soon thereafter. Solomon Gilbert erected the earliest mill in the region. Mr. Hubbard started the first flat-boat for New Orleans in 1831. At that early date, fever and ague played havoc with the settlers. Over 300 volunteers went to the Blackhawk war. An Indian village, near Danville, was an important link in the chain from the Scioto to the Mississippi. The county seat was located on land donated by Guy W. Smith and Dan. W. Beckwith, the latter making the survey, and the tract being notorious as a home for rattlesnakes, hundreds of which were killed at the sale of lots. The first Commissioners were James Butler and Achilles Morgan, and Amos Williams was appointed Clerk and Charles Martin, Constable. The latter received one dollar for attendance on the March term of the Circuit Court. The tax levy for 1826 was $205.59 in State paper. In 1828, a ferry was established over the Big Vermilion. Criminals were commonly punished by lashing, the last instance occurring in 1831. Interesting geological relics abound, the skeleton of a mastodon being found in 1868. Fire clay exists in very large quantities, particularly near Danville, where it is generally twelve to fifteen feet in depth. Two heavy seams of coal underlie the southern half of the county, and its excavation is the chief element in the prosperity of Danville, being used exclusively on all the railways of the vicinity. In 1874, 20,000 cars were mined and shipped, and the available supply is estimated at three billion tons. Corn is the chief staple, winter wheat ranking next. Of late years, great attention has been paid to fruit culture. The school system has reached a high point of excellence, there being 180 school houses in 1870. The pioneer railway was the Toledo, Wabash & Western, followed by the Lafayette, Bloomington & Western, the Chicago, Danville & Vincennes, the Paris, Danville & Vincennes, the Evansville, Terre Haute & Chicago, and the Havana, Rantoul & Eastern. Danville has connections with nearly all these roads, lies twelve miles from the Wabash, has a population of about 6,000, and is rapidly developing into an important center. Other thriving places are Georgetown, Hoopeston, Rossville and Fairmount. Ohio and Kentucky led in the colonization of the region, while the census shows 2,165 of foreign birth.

WABASH COUNTY.

Wabash County lies in the southeastern corner of the State, and has an area of 216 square miles. Mount Carmel, the county seat, was laid off in 1817 by Rev. Thomas S. Hinde and William McDowell, of Ohio. The county was erected from Edwards in 1824, and the first court house built at Centerville in May, 1826; but the latter town was abandoned on the removal of the seat of justice to Mount Carmel.

The county is drained by the Wabash River on the east, Bon Pas Creek on the west, and Coffee and Crawfish Creeks from the interior. The surface is undulating, diversified with prairie and good timber. The soil is very fertile, the principal crops being corn and wheat. Mount Carmel stands on the banks of the Wabash. It was incorporated as a town in June, 1835, and, as a city, thirty years later. It has six churches, a high school and several factories. The population of the county by the last census was 8,841, of whom 6,195 are natives of Illinois. The railways are the Cairo & Vincennes and the St. Louis & Southeastern. Wabash County has 54,063 acres of improved and 37,588 of wood land. The live stock is valued at $317,779. The winter wheat raised in 1870 was over 200,000 bushels, and the corn 421,361. The wool crop was 23,774 pounds. There are twenty-seven religious organizations, holding property valued at $47,500. There are 2,735 children who attend school.

The county is twenty-two miles long, sixteen miles wide, bounded on the north by Lawrence and Richland Counties, west by Edwards, and south and east by the Wabash River.

Mount Carmel, the principal place, has a population of 2,500, six churches, two public schools and a high school, wagon, sash, door and blind, furniture and stave factories, an iron foundry, and two railroads passing through it, one north and south, the other east and west. The city is also reached by navigation, and as early as 1837 there arrived at this point, between the 31st of March and the 12th of April, no less than twenty-six steamboats. Its location is high and dry, lying 120 feet above low-water mark. It possesses a direct line of communication with St. Louis by the St. Louis & Southeastern Railroad, from which it is distant about 150 miles east. There were, in 1870, in the county, of all kinds of industrial establishments, thirty-two, producing value to the amount of $283,445.

WARREN COUNTY.

Warren County lies in the northwestern quarter of the State, with an area of 540 square miles. The settlements at the Yellow Banks and Hodgen's Grove were among the very first in the county, the foundations of six colonies having been laid in 1828. Warren County was organized in 1830, when it had 350 inhabitants, by Hon. Richard M. Young. The first Commissioners were John. Pierce, John B. Talbott and Adam Ritchie. Jacob Rust was elected Sheriff, and John Ritchie, Coroner. The site of Monmouth was, in the following year, chosen as the county seat, and Francis Kendall erected the court house. The region was the seat of active operations against the Indians during the Blackhawk war, which greatly retarded its progress. The Chicago, Burlington & Quincy Railroad was completed to Monmouth in 1855, and the Rockford, Rock Island & St. Louis in 1870. Postmaster Daniel

McNeil, at Monmouth, opened the first mail in June, 1831. The first census was taken in 1830. The county is largely rolling prairie, interspersed with groves of fine timber. The principal products are grain and live stock, although manufacturing is carried on to some extent. The last census gives Warren County a population of 23,174. Monmouth, which was laid out in 1831, is the largest town, having a population of about six thousand, and lies on a rolling prairie, at the crossing of the Burlington and Rockford Roads. It has a flourishing college and several fine public schools. Agricultural implements monopolize the manufacturing interest. Young America is a growing town in the western part of the county, with some factories. Roseville is an important grain-shipping point, which has been developed since 1870.

The county was named after Gen. Warren, of Revolutionary fame. In the reduction in size which it has undergone, it has lost nearly all of its poor land, and probably contains a larger proportion of tillable land than any other county in the State; is located in one of the healthiest portions of the State, and dates its growth largely from the construction of Chicago, Burlington & Quincy Railroad, in 1854. The surface is well watered, chiefly by creeks flowing westward into Henderson River, which empties into the Mississippi.

The census of 1870 gives the following statistics for Warren County: Acres of improved land, 266,187; value of farms, $14,430,489; value of farm implements and machinery, $526,598; value of farm productions, including betterments and addition to stock, $3,794,801; value of animals slaughtered, $1,352,044; of all live stock, $2,725,214; production of corn, 2,982,853 bushels; oats, 601,054 bushels; spring wheat, 186,290 bushels; potatoes, 85,152 bushels; butter, 420,268 pounds; hay, 36,037 tons; honey, 34,747 pounds; thus ranking, in many respects, among the most prolific counties in agricultural products.

WASHINGTON COUNTY.

Washington County lies in the southwestern quarter of the State, with an area of 557 square miles, and was organized in 1818. The last national census shows a population of 17,599. The surface is very diversified, and well watered and timbered. Grain and fruit are the chief productions. The soil is remarkably fertile, and the climate mild. The railways are the Illinois Central and the St. Louis & Southeastern. The assessment of property for 1875 reached $948,242 on personal and $487,331 on real. This is one of the finest wheat-producing counties in the country. Statistics for 1870 showed 83,958 acres under cultivation in wheat, 53,374 in corn, 33,114 in oats, and 114,788 in woodland. There were nearly 25,000 head of live stock. The close proximity of the county to St. Louis markets insures the farmer a handsome remuneration for his labor. Of the population of the county, 10,148 are natives of the State; Kentucky and Ohio lead in the list of home immigrants, while the foreign born number 3,865. The manufacturing establishments number eighty-nine, employing 334 persons, with a capital of $588,850, and an annual product of $1,835,322. The religious organizations number forty-four, with church property valued at $109,600. The principal denominations are the Presbyterian, Methodist, Lutheran, Baptist, Congregational and Roman Catholic. The county is well supplied with schools, and a laudable zeal is manifested in educational matters. Nashville, the county seat, is centrally located, and contains a population of nearly 3,000 inhabitants. The town is a handsome one, and contains many substantial brick blocks, residences and public buildings. It has a thriving trade with the surrounding country. Okawville is situated on the St. Louis & Southeastern Railroad, and is a place of considerable importance. It is located in the center of a rich agricultural district. Irvington, on the Illinois Central Railroad, is near the center of one of the richest and most beautiful prairies in Southern Illinois. The Illinois Agricultural College is located at this point. The population is about 300. Richview is a town of about 1,200 inhabitants, contains many handsome buildings, and is a place of considerable trade. Ashley, at the crossing of the Central and Southeastern Railroads, is the second town in importance in the county. It contains a population of about 1,500, and is a noted shipping point for grain, flour, fruit and tobacco. It is quite a manufacturing point, and contains many substantial public buildings.

WAYNE COUNTY.

Wayne County is in the southeastern quarter of the State, has an area of 720 square miles, was organized in 1816, and, by the last census, is given a population of 19,758. The soil is second to none in the State. The chief products are wheat and corn, although castor beans and tobacco are largely raised. The region is well watered by the Little Wabash and branches. The Springfield & Illinois Southeastern Railroad runs through from the northward, and the New Albany & St. Louis from the eastward. Fairfield, the county seat, is located on a rolling prairie, has nearly 1,500 inhabitants, does a large business in grain and stock, and has one of the largest woolen factories in Egypt. Of the population of the county, 11,723 are natives of Illinois, 2,480 of Ohio, 1,411 of Indiana, and 1,159 of Kentucky. But 520 were born abroad, of whom 155 are Germans. The improved and unimproved acreage balances at about 147,000, and live stock is valued at $1,870,439. Among the pioneers of the region were Daniel Gray, Samuel Slocum, Ephraim Merritt, C. Hooper, William Simpson and Alexander Campbell, who located in 1815, and Daniel Simpson, who came in 1817. The first court was held in 1819, by Judge Wilson, and Toliver Simpson was a member of the first grand jury. John Barnhill donated twenty acres for a county seat. Andrew Kirkendall was the earliest Sheriff, and R. B. Slocum, Clerk. Daniel Gray carried the returns of the election to Kaskaskia, the votes being fifteen. The families named above pounded their corn into meal in a hole in a stump, with a wooden pestle. The first mill was one of the old South Carolina pattern, and charged twenty-five cents per bushel. George Borah was the pioneer merchant, bringing his goods from Kentucky in a keel-boat, Shawneetown previously being the nearest point at which the smallest article could be purchased. Daniel Simpson has lived fifty-seven years in the county, and served one year in the Mexican war, while his wife has been a resident for fifty-nine years.

WHITE COUNTY.

This county is situated in the southeastern quarter of the State, and contains an area of 503 square miles. It is bounded on the north by Wayne and Edwards Counties, east by Posey County, Indiana; south by Gallatin, and west by Hamilton County. Its history dates back to 1816, and its population, in 1870, was 16,846. Of these, 11,371 were born in Illinois, 1,617 in Indiana, 896 in Kentucky, 515 in Ohio and 605 in foreign countries. The county is well watered and heavily timbered, and the soil is, for the most part, highly productive. The principal streams are the Wabash River, on the east, and the Little Wabash, running through the center of the county. The Little Wabash affords slack-water navigation to Carmi by means of a lock and dam at New Haven. The distance from Carmi to the Ohio River, at the mouth of the Wabash, is only thirty-eight miles. There are three railroad lines running across the county, viz., the St. Louis & Southeastern, the Cairo & Vincennes and the Springfield & Shawneetown Branch of the Ohio & Mississippi Railroad. The aggregate length of railroad lines in the county is 79 miles. The chief agricultural productions are corn, wheat, oats, potatoes, tobacco, fruits, butter, sorghum and wool. The manufacturing interests are considerable. The number of establishments, in 1870, was 62; number of steam engines, 18; number of hands employed, 200; amount of capital invested, $191,876, and total value of manufactured products, $509,047. Eight carriage factories produce annually goods to the value of about $15,000, seven saw-mills produce about $70,000 worth of lumber, and one woolen factory products to the value of about $12,000. The principal church organizations in the county are the Presbyterians, Methodists, Baptists, Christians and Romanists. The first two are by far the strongest. The county contains a few Lutherans and Episcopalians.

Carmi, the county seat, contains a population of about 2,500. It is situated near the geographical center of the county, at the crossing of the St. Louis & Southeastern with the Cairo & Vincennes Railroads. It was organized as a city, under the general law of the State, in 1873. Beside the general merchandise houses, there are two steam and one water flouring-mills, two saw-mills, three hotels and four churches. The navigability of the Little Wabash River renders Carmi a desirable point for the location of manufacturing industries. The location is as healthy as any in Illinois.

Enfield, a town of considerable importance, is situated in the west part of the county, at the crossing of the Southeastern and Shawneetown Railways.

Grayville, in the extreme northeastern part of the county, on the Cairo & Vincennes Railway, is the most important town in that quarter of the county. It has a large trade with the surrounding country.

Norris City is a small town in the southwest quarter of the county, at the crossing of the Cairo and Shawneetown Railroads. The remaining towns are all places of minor importance.

WHITESIDE COUNTY.

Whiteside County lies in the northwestern quarter of the State, and has an area of 696 square miles. John W. Stakes located at Prophetstown while the region belonged to Ogle County. Hezekiah Brink settled in Sterling, in 1834. A Mr. Baker was one of the pioneers at Fulton, and Judge McCoy surveyed the town in 1837. Jason Hopkins made a jackknife claim at Como in 1832, returning three years later to establish it. He afterward sold it to Judge Bigelow, of Peoria. Among the earliest settlers were the Wallaces, Messrs. Worthington, Mason, Stevens, Barnett, Kilgour, Cautrell, Cushman, Adams, Harvey, Pilgrim, Nance, Coe, Talbott, Pratt, Woodruff, Walker, Farrington and Rice. Schools were taught in the county as early as 1837. The county was erected in 1839, the first Commissioners being Nathaniel G. Reynolds, Elijah Worthington and John B. Dodge. Guy Ray was appointed Clerk; James C. Woodburn was elected Sheriff; D. B. Young, Probate Justice; and David Mitchell, Treasurer. The county seat was first fixed at Lyndon, then at Sterling, and finally at Morrison. As late as the winter of 1835–6, there were 2,000 Indians encamped in the timber between Lyndon and Prophetstown. Burton H. Cartwright organized the Methodist Church at Sterling, in 1836. The soil is exceedingly fertile, and the surface slightly rolling. The Mississippi forms the western border, and Rock River flows across the county. The first railway was the North-Western, completed in 1855. Since then have been built the Rockford, Rock Island & St. Louis, the Western Union, the Chicago & Rock River and the Mendota Branch of the Burlington Road. The population of Whiteside County, in 1870, was 27,503. Sterling is the most important town, and was incorporated in 1857. Its water-power is equal to any demand, and manufacturing is extensively carried on. Fulton is the great grain and lumber shipping point of the region, being admirably located for river or rail transportation. Morrison is a handsome place, and is surrounded by a rich agricultural region. Rock Falls lies directly opposite Sterling, and, since 1870, has grown from one house to a town of 1,000 or more inhabitants, with large paper-mills and foundries. The river at this point was bridged in 1863.

WILL COUNTY.

Will County lies in the northeastern quarter of the State, its area being 846 square miles. The precise date of its early settlement cannot be given. In June, 1829, William R. Rice and Miller Ainsly explored the rivers to Hickory Creek, where they found old Col. Sayre and Mr. Brown living in an Indian bark shanty, and Mr. Friend had the body of a log cabin up. These were the only whites in the county. In the year following, David and Benjamin Maggard settled on the bluff west of Joliet, and Joseph Norman erected a saw-mill for Mr. Bebington. James, Jesse and Joseph Walker located at Walker's Grove, and Reuben Flagg near Plainfield. Mr. Emmitt settled at "The Point." Other pioneers were James Glison, William Gongar, Elder Beggs, C. C. Van Horn, Judge Davidson, Jedediah Wooley, Reason Zarley, Capt. R. Stevens, Abraham Francis, Louis Kercheval, the Linebargers, William Gooding, Horace Morse and Armstead Runyon. Many of these left the region during the Sac war. Joe Smith, the Mormon, preached as early as 1831, at "The Point." C. C. Van Horn taught the earliest school in the winter of 1832. At Walker's

Mill, in Plainfield, was sawed the lumber to build the house of Mr. Peck, in Chicago, the first frame erected in the great metropolis. During the Blackhawk war the settlers erected Fort Beggs, on the Du Page River. Settlements were made at Joliet in 1833–4, by Charles Reed, William Hanson, Aaron Moore, Seth Scott, Major Cook, Jesse Cook, J. Zumatt and others. As early as 1824, Gurdon S. Hubbard sent his goods by boat through the Des Plaines, which from the present site of Riverside flowed into the Illinois River. Joliet was laid off in 1834, Charles Clement erecting the first building, and at the close of that year the population was fifty. John Norman built the first grist-mill; John Watkins taught the earliest school; William Blair was the first tinsmith, and Judge John M. Wilson one of the pioneer grain merchants. Will County was set off from Cook in 1836, and Joliet established as the seat of government. Judge Thomas Ford held the first court. The Canal Trustees laid off several town sites in 1827. Work on the canal was suspended in 1839, and until its resumption, in 1841, hard times prevailed. Eggs sold for three cents per dozen, and venison at $1.50 per hundred pounds. April 23, 1848, the canal boat "Gen. Thornton" reached Chicago from La Salle. The Rock Island Road was completed to Joliet in October, 1852, and the Alton Road from St. Louis in 1857. Work was commenced upon the Penitentiary in the following year. Will County had, in 1870, a population of 43,013. Joliet was incorporated in 1852, C. C. Van Horn being the first Mayor. The leading feature of industry is the stone quarries, which employ nearly one thousand men. There are in the city no less than eleven artesian wells in successful operation. The buildings of the iron and steel works cover over three acres of ground, and the institution is said to be the second of its class in the United States. Other large interests are brick, lime, cement and brewing. The population is nearly 10,000. Lockport lies on the Alton Road and the canal, has three large elevators and several manufactories, also a high school which cost $45,000. Wilmington lies on the Kankakee, has an unrivaled water-power, and is the depot of an immense coal trade. Braidwood is a thriving new town in the mining region, employing 3,000 men. Mokena is an important grain-shipping point. Crete is well known for its trade in pressed hay, Monee for its grain shipments, and Channahan for its wagon manufactures. The public school buildings, in almost every town, are greatly above the average in elegance and cost

WILLIAMSON COUNTY.

WILLIAMSON COUNTY is in the southern limits of the State, has an area of 432 square miles, was organized from Franklin in 1839. The chief streams are the Big Muddy and the South Fork of the Saline, although the region is well watered. The only railway is the Carbondale & Shawneetown Line, which has as yet been extended only to Marion. The surface is generally undulating, with fine valleys and meadows. Tobacco, wheat, corn, oats, Irish and sweet potatoes and fruits are the chief products. All kinds of stock thrive, and there are considerable exports. Sandstone abounds, coal beds underlie the greater part of the county, and coal mining forms an important branch of industry. In the woods near Marion is a natural sand bank. Marion, the county seat, has a population of 1,500, with large woolen and flour mills. Crainville, on the railway, contains 250 inhabitants. The other principal village is Blairville. Of the population of the county, amounting by census of 1870 to 17,329, 11,686 were natives of the State, 898 of Kentucky, and 163 of foreign lands. There were then in the county 128,448 acres of improved land, and the value of live stock was $938,097. There were three mining establishments, employing 259 men, with a capital of $272,300, paying annually wages of $103,900, and with a product of $189,180. The number of farms of all sizes is 2,546. Number of religious organizations, 26; the Methodists leading in number. The public school system is in excellent order.

Williamson County has of late been quite noted for lawlessness and murders, arising from feuds which have for a long time existed between some of the residents of the county. Many prominent citizens were assassinated, and the inhabitants were for a long time powerless either to protect the peaceable or punish the lawless. Proof, however, was obtained in 1875 sufficient to convict and punish the ringleaders, and the county at the present time is as quiet and peaceful as any in the State, and bids fair to continue so.

The county is rectangular in shape, being 18 miles from north to south, and 24 from east to west. It is bounded on the north by Franklin County, on the east by Saline, on the south by Johnson and Union, and on the west by Jackson Counties. The Cairo & Vincennes Railroad cuts the southeast corner at Stonefort. The number of townships is twelve.

WINNEBAGO COUNTY.

WINNEBAGO is one of the northern tier of counties, and contains 540 square miles. A fur trader, named Mack, was the first to reside in this region. He lived at Bird Grove, near the present town of Rockton, in 1829, and married a squaw to insure his safety, leaving 1835. Germanicus Kent and Thatcher Blake erected a mill at the mouth of Pine Creek in 1834. In the following spring, Daniel S. Haight built his cabin on what is now State street in East Rockford, and his wife was the earliest white woman in the region. Other early settlers were Samuel Brown, Richard Montague, Wm. P. Wheeler, Judge S. M. Church, Richard Hogaboom, Phineas M. Johnson, S. R. Lewis, E. Wyman, James A. Pike, Nathaniel Loomis, James Sayre, James Boswell, John Vance, Charles Oliver, John Caton, Charles Hall, Milton Kilbourne, Luke Joslyn, Israel Morrill, Ephraim and William Summer, David A. Holt, Nelson H. Salisbury, Newton Campbell, John Robb, Edward Smith, Alonzo Corey, James B. Lee, Robert J. Cross, Isaac Adams, Thos. Williams, Edmund Whittlesey, Eli Burhank, Mr. Barnaby, the Meads, the Woods and the Enochs. The Winnebago Indians lived on the west side of Rock River, and the Pottawattomies on the east, but all left in 1835. The county was organized from La Salle and Jo Daviess in 1837, the Commissioners being Thos. B. Talcott, Simon P. Doty and Wm. E. Dunbar. Don Alonzo Spaulding was appointed Clerk. The first election was held in Rockford, and 120 votes were polled. The Circuit Court was held in October, 1837, by Hon. Daniel Stone, James Mitchell being Clerk. S. L. Hall and others obtained a ferry charter in 1840. The first train passed through Rockford in 1852, over the old Galena Road. The surface of the county is mostly rolling prairie, and it is well timbered and well watered. Corn is the staple crop. The Rock River gives water-power second to none in the State. The manufacturing interests are large and varied. The population of the county was 29,301 in 1870, of whom 6,713 are of foreign birth, and 5,029 natives of New York. Rockford lies on both sides of Rock River, and was originally called Midway, being equidistant from Chicago and Galena. The earliest dam was constructed in 1844, but replaced by the present one in 1853. A city charter was obtained in 1851. Rockford is one of the very best manufacturing towns in the State, chief among these enterprises being the reaper and watch factories. It has a ladies' seminary, numerous handsome churches and residences, and nearly 15,000 inhabitants. Rockton has also a fine water-power and several manufactories. Pecatonica was laid out in 1852, and is a grain and lumber point, and Winnebago has a considerable grain trade. The county has 241,373 acres of improved land, and 37,238 of woodland. The valuation of live stock is placed at $1,732,461. The geology is of the simplest character, the quaternary deposits being underlaid by the galena, blue and buff limestones, all the latter furnishing stone adapted for building and mason work. Along Rock River may be found Indian antiquities in abundance.

WOODFORD COUNTY.

THIS county lies near the center of the State, just northeast of the city of Peoria, and having for its western boundary that expansion of the Illinois River known as Peoria Lake. It contains 533 square miles, is situated in the northern section of the great coal field of Illinois, and embraces prairie soil of great fertility, and well watered.

This is not one of the oldest counties in the State, there being, as late as 1831, but twenty-five white families within its territory, and its organization not being effected until 1841, Thomas Bullock leading the movement.

Among its pioneers we find the names of Peter Engel, Benjamin Williams, George Kingston, Daniel, Solomon and William Sowards, C. D. Banta, John Brickler, Henry Sowards, John Engel, John Sharp, the Gengerichs, the Belsleys, the Meekses, Thos. A. McCord and Messrs. Tucker, Mitchell and Davenport.

The matter of township organization met with some opposition, eliciting speeches against it from Abraham Lincoln, at various places. The first church organization effected was the Episcopalian, at Metamora, of which Rev. Mr. Kellogg was Rector.

The first railway within its boundaries was the famous Illinois Central, since succeeded by the Toledo, Peoria & Warsaw, the Chicago, Pekin & Southwestern, and the Western Division of the Chicago & Alton Railroad. The county has several thriving villages: Metamora, the county seat, said to possess the finest park in the State, excepting those of Chicago; Minonk, an important coal entrepot, of 1,500 inhabitants; Eureka, of 2,000, and containing a college, and El Paso, larger than the others, an important station on the Illinois Central at its intersection with the T., P. & W. R. R., and growing rapidly. Other points are Benson, Woodford, Panola, Spring Bay, Washburn, Cazenovia, Cruger, Bowling Green, Roanoke, Secor, etc.

In 1870, the population of the county was 18,956, about 20 per cent. being of foreign birth. There were 225,504 acres of improved land; value of farms, $9,742,750; of all live stock, $1,665,830; product of spring wheat, 178,139 bushels; of winter wheat, 108,307; of corn, 2,154,185 bushels; oats, 744,581 bushels; barley, 57,776 bushels; potatoes, 87,994 bushels; butter, 305,326 pounds.

In industrial pursuits, beside eight flouring-mills, with a product of $232,850; ten carriage and wagon establishments, producing $40,960, and nine saddlery and harness concerns, product $30,000, there is a large and increasing coal interest, the deposit being reached by shafts of from 200 to 770 feet in depth, and being of fine quality, with but small percentage of sulphur. The bottom lands along the Mackinaw Creek and Illinois River are to a great extent too sandy and too much inundated to be of much practical use, but when otherwise they equal in productiveness the finest prairie soil.

POPULATION OF EACH STATE & TERRITORY,

(BY COUNTIES,) IN THE AGGREGATE,

FROM UNITED STATES CENSUS OF 1870.

ALABAMA.

	COUNTIES.	AGGREGATE. 1870	1860	1850	1840	1830	1820	1810	1800
	The State	996992	964201	771623	590756	309527	127901	a9046	a1250
1	Autauga (b) (k)	11623	16739	15023	14342	11874	3853		
2	Baker (b)	6194							
3	Baldwin (l)	6004	7530	4414	2951	2324	1713	a1427	
4	Barbour (d)	29309	30812	23632	12024				
5	Benton (c)			17163	14260				
6	Bibb (b)	7469	11894	9969	8284	6306	3676		
7	Blount (m)	9945	10865	7367	5570	4233	2415		
8	Bullock (d)	24474							
9	Butler (e) (j)	14981	18122	10836	8685	5650	1405		
10	Calhoun (c) (h) (m)	13980	21539						
11	Cataco (f)						5268		
12	Chambers (q)	17562	23214	23960	17333				
13	Cherokee (m)	11132	18360	13884	8773				
14	Choctaw	12676	13877	8389					
15	Clarke	14663	15048	9786	8640	7595	5839		
16	Clay (g)	9560							
17	Cleburne (h)	8017							
18	Coffee (j) (n)	6171	9623	5940					
19	Colbert (i)	12537							
20	Conecuh (l)	9574	11311	9322	8197	7444	5713		
21	Coosa (k)	11945	19273	14543	6995				
22	Covington (j)	4868	6469	3645	2435	1522			
23	Crenshaw (j)	11156							
24	Dale (n)	11325	12197	6382	7397	2031			
25	Dallas	40705	33625	29727	25199	14017	6003		
26	De Kalb (m)	7126	10705	8245	5929				
27	Elmore (k)	14477							
28	Escambia (l)	4041							
29	Etowah (m)	10109							
30	Fayette (r)	7136	12850	9681	6942	3547			
31	Franklin (i)	8006	18627	19610	14270	11078	4988		
32	Geneva (n)	2959							
33	Greene (o)	18399	30859	31441	24024	15026	4554		
34	Hale (o)	21792							
35	Hancock (p)			1542					
36	Henry	14191	14918	9019	5787	4020	2638		
37	Jackson	19410	18283	14088	15715	12700	8751		
38	Jefferson	12345	11740	8989	7131	6855			
39	Lauderdale	15091	17420	17172	14485	11781	4963		
40	Lawrence	16658	13975	15258	13313	14984			
41	Lee (q)	21750							
42	Limestone	15017	15306	16486	14374	14807	9871		
43	Lowndes (e) (j)	25719	27716	21915	19539	9410			
44	Macon (d) (q)	17727	26802	26898	11247				
45	Madison	31267	26451	26427	25706	27990	17481	a4099	
46	Marengo (o)	26151	31171	27831	17264	7700	2933		
47	Marion (r)	6059	11182	7833	5847	4058			
48	Marshall (m)	9871	11472	8846	7553				
49	Mobile	49311	41131	27600	18741	6267	2672		
50	Monroe	14214	15687	12613	10680	8782	8838		
51	Montgomery (d) (k)	43704	35904	29711	24574	12695	6604		
52	Morgan (f)	12187	11335	10125	9841	9062			
53	Perry (b) (o)	24975	27724	22285	19086	11490			
54	Pickens	17690	22316	21512	17118	6622			
55	Pike (d) (j)	17423	24435	15920	10108	7108			
56	Randolph (g) (h)	12006	20059	11581	4973				
57	Russell (q)	21636	26592	19548	13513				
58	Sanford (r)	8893							
59	Shelby (b)	12218	12618	9536	6112	5704	2416		
60	St. Clair (m)	9360	11013	6829	5638	5975	4166		
61	Sumter	24109	24035	22250	29937				
62	Talladega (g) (h)	18064	23520	18624	12587				
63	Tallapoosa (k) (q)	16963	23827	15584	6444				
64	Tuscaloosa (o)	20081	23200	18056	16583	13646	8229		
65	Walker	6543	7980	5124	4032	2202			
66	Washington	3912	4669	2713	5300	3474		a2920	a1250
67	Wilcox	28377	24618	17352	15278	9548	2917		
68	Winston (p)	4155	3576						

(a) Then in the Territory of Mississippi.
(b) In 1868 Baker from Autauga, Bibb, Perry, and Shelby.
(c) In 1858 name changed from Benton to Calhoun.
(d) In 1866 Bullock from Barbour, Macon, Montgomery, and Pike.
(e) In 1866 west half township 11, range 16, from Lowndes.
(f) In 1821 name changed from Cataco to Morgan.
(g) In 1866 Clay from Randolph and Talladega.
(h) In 1866 Cleburne from Calhoun, Randolph, and Talladega.
(i) In 1867 Colbert from Franklin.
(j) In 1866 Crenshaw from Butler Coffee, Covington, Lowndes, and Pike.
(k) In 1866 Elmore from Autauga, Coosa, Montgomery, and Tallapoosa.
(l) In 1868 Escambia from Baldwin and Conecuh.
(m) In 1866 Etowah from Blount, Calhoun, Cherokee, DeKalb, Marshall, and St. Clair.
(n) In 1868 Geneva from Coffee and Dale; in 1869-'70 extended to Florida line.
(o) In 1867 Hale from Greene, Marengo, Perry, and Tuscaloosa.
(p) In 1850 Hancock, name changed to Winston.
(q) In 1866 Lee from Chambers, Macon, Russell, and Tallapoosa.
(r) In 1867 Sanford from Fayette and Marion.

ARIZONA.

	COUNTIES.	AGGREGATE. 1870	1800
	The Territory	9658	a6482
1	Mohave	179	
2	Pima	5716	
3	Yavapai	2142	
4	Yuma	1621	

(a) Then the county of Arizona, in the Territory of New Mexico.

ARKANSAS.

	COUNTIES.	AGGREGATE. 1870	1800	1850	1840	1830	1820
	The State	484471	435450	209897	97574	30388	*16 14255
1	Arkansas	8268	8844	3245	1346	1426	1260
2	Ashley	8042	8590	2058			
3	Benton	13831	9306	3710	2228		
4	Boone (c)	7032					
5	Bradley	8646	8388	3829			
6	Calhoun	3853	4103				
7	Carroll (c) (d)	5780	9383	4614	2844		
8	Chicot	7214	9234	5115	3806	1165	
9	Clarke	11953	9735	4070	2309	1369	1040
10	Columbia	11397	12449				
11	Conway	8112	6697	3583	2892	982	
12	Craighead	4577	3066				
13	Crawford	8957	7850	7960	4266	2440	
14	Crittenden (h)	3831	4920	2648	1561	1272	
15	Cross (h)	8915					
16	Dallas	5707	8283	6877			
17	Desha	6125	6459	2911	1598		
18	Drew	9960	9078	3276			
19	Franklin	9627	7298	3972	2665		
20	Fulton	4843	4024	1819			
21	Grant (e)	3943					
22	Greene	7573	5843	2593	1586		
23	Hempstead (f)	13768	13989	7672	4921	2512	*2 2246
24	Hot Springs (e)	5877	5635	3609	1907	458	
25	Independence	14566	14307	7767	3669	2031	
26	Izard	6806	7215	3213	2240	1266	
27	Jackson (j)	7268	10493	3086	1540	333	
28	Jefferson (e)	15733	14971	5834	2566	772	
29	Johnson	9152	7612	5227	3433		
30	Lafayette	9139	8464	5220	2200	748	
31	Lawrence (i)	5981	9372	5274	2835	2806	*10 5502
32	Little River (f)	3236					
33	Madison (d)	8231	7740	4823	2775		
34	Marion (c)	3979	6192	2308	1325		
35	Miller (g)					356	999
36	Mississippi	3633	3895	2368	1410		
37	Monroe	8336	5657	2049	936	461	
38	Montgomery	2984	3633	1958			
39	Newton	4374	3393	1758			
40	Ouachita	12975	12936	9591			
41	Perry	2685	2465	978			
42	Phillips	15372	14877	6935	3547	1152	*4 1197
43	Pike	3788	4025	1861	969		
44	Poinsett (h)	1720	3621	2308	1320		
45	Polk	3376	4262	1263			
46	Pope	8386	7883	4710	2850	1483	
47	Prairie	5604	8854	2097			
48	Pulaski	32066	11699	5657	5350	2395	*2 1921
49	Randolph	7466	6261	3275	2196		
50	Saline (e)	3911	6640	3903	2061		
51	Scott	7463	5145	3083	1694		
52	Searcy	5614	5271	1979	936		
53	Sebastian	12940	9238				
54	Sevier (f)	4492	10516	4240	2810	634	
55	Sharpe (i)	5400					
56	St. Francis (h) (j)	6714	8672	4479	2499	1505	
57	Union	10571	12288	10298	2889	640	
58	Van Buren	5107	5357	2864	1518		
59	Washington	17266	14073	9970	7148	2182	
60	White	10347	8316	2619	929		
61	Woodruff (j)	6891					
62	Yell	8048	6333	3341			

(*) All other persons, except Indians not taxed.
(a) Then in the Territory of Louisiana, and returned as follows: "Settlements of Hopefield and St. Francis, white 159, free colored 0, slave 29, total 188; settlements on the *Arkansas*, white 765, free colored 2, slave 107, total 874."
(c) In 1869 Boone from Carroll and Marion.
(d) In 1869 part of Madison attached to Carroll.
(e) In 1869 Grant from Hot Springs, Jefferson, and Saline.
(f) In 1867 Little River from Hempstead and Sevier.
(g) Was southwestern county of the State. The part of it north of Red River now in Indian Territory. The part south of Red River now in Texas.
(h) In 1862 Cross from Crittenden, Poinsett, and St. Francis.
(i) In 1868 Sharpe from Lawrence.
(j) In 1868 Woodruff from Jackson and St. Francis.

CALIFORNIA.

	COUNTIES.	AGGREGATE. 1870	1800	1850
	The State	560247	379994	92597
1	Alameda	24237	8927	
2	Alpine (d)	685		
3	Amador (d)	9582	10930	
4	Butte	11403	12106	3574
5	Calaveras (d)	8895	16299	16884
6	Colusa	6165	2274	115
7	Contra Costa	8461	5328	(e)
8	Del Norte	2022	1993	
9	El Dorado (d)	10309	20562	20057
10	Fresno	6336	4605	
11	Humboldt	6140	2694	
12	Inyo	1956		
13	Kern (g)	2925		
14	Klamath	1686	1803	
15	Lake (h)	2969		
16	Lassen (i)	1327		
17	Los Angeles	15309	11333	3530
18	Marin	6903	3334	323
19	Mariposa	4572	6243	4379
20	Mendocino (k)	7545	3967	55
21	Merced	2807	1141	
22	Mono (d) (l)	430		
23	Monterey	9876	4739	1872
24	Napa (h)	7163	5521	405
25	Nevada	19134	16446	
26	Placer	11357	13270	
27	Plumas (g) (i)	4489	4363	
28	Sacramento	26830	24142	9087
29	San Bernardino	3988	5551	
30	San Diego	4951	4324	798
31	San Francisco (o)	149473	56802	(e)
32	San Joaquin (p)	21050	9435	3647
33	San Luis Obispo	4772	1782	336
34	San Mateo (o)	6635	3214	
35	Santa Barbara	7784	3543	1185
36	Santa Clara	26246	11912	(e)
37	Santa Cruz	8743	4944	643
38	Shasta (i)	4173	4360	378
39	Sierra	5619	11387	
40	Siskiyou	6848	7629	
41	Solano	16871	7169	580
42	Sonoma	19819	11867	560
43	Stanislaus (p)	6499	2245	
44	Sutter (g)	5030	3390	3444
45	Tehama	3587	4044	
46	Trinity	3213	5125	1635
47	Tulare	4533	4638	
48	Tuolumne (p)	8150	16229	8351
49	Yolo (g)	9899	4716	1086
50	Yuba	10851	13668	9673

(a) Including 83 Japanese.
(d) In 1863 Alpine from Amador, Calaveras, El Dorado, and Mono.
(e) The returns of 1850 for Contra Costa and Santa Clara were lost on the way to the Census Office, and those for San Francisco were destroyed by fire. The corrected State census of 1852 gives the population of these three counties as follows: Contra Costa, 2,786; San Francisco, 36,154; and Santa Clara, 6,764; and gives the total population of the State (save El Dorado, not returned) at 215,122. El Dorado was estimated at 40,000, which would make the total probable population at that date 255,122. (*Vide* Doc. No. 14, Appendix to Senate Journal, 4th session Legislature of California.)
(f) Including 22 Japanese.
(g) In 1865 organized.
(h) In 1863 Lake from Napa.
(i) In 1868 Lassen from Plumas and Shasta.
(j) Including 2 Japanese.
(k) In 1860 organized.
(l) In 1863 organized.
(m) Including 1 Japanese.
(n) Including 8 Japanese.
(o) In 1857 San Mateo from San Francisco.
(p) In 1854 Stanislaus from San Joaquin and Tuolumne.

COLORADO.

	COUNTIES.	AGGREGATE. 1870	1860
	The Territory	39864	34277
1	Arapahoe	6829	
2	Bent	592	
3	Boulder	1939	
4	Clear Creek	1596	
5	Conejos	2504	
6	Costilla	1779	
7	Douglas	1388	
8	El Paso	987	
9	Fremont	1064	
10	Gilpin	5490	
11	Greenwood	510	
12	Huerfano	2250	
13	Jefferson	2390	
14	Lake	522	
15	Larimer	838	
16	Las Animas	4276	
17	Park	447	
18	Pueblo	2265	
19	Saguache	304	
20	Summit	258	
21	Weld	1636	

CONNECTICUT.

	COUNTIES.	AGGREGATE. 1870	1860	1850	1840	1830	1820	1810	1800	1790
	The State	537454	460147	370792	309978	297675	*100 275148	261942	251002	237946
1	Fairfield	95276	77476	59775	49917	47010	*5 42734	40950	38208	36250
2	Hartford	109007	89962	69967	55629	51131	47264	44733	42147	38029
3	Litchfield	48727	47318	45253	40448	42858	*94 41176	41375	41214	38755
4	Middlesex	36099	36859	27216	24879	24844	*1 22404	20723	19847	18855
5	New Haven	121257	97345	65588	48582	43847	39616	37664	32162	30836
6	New London	66570	61731	51821	44463	42201	35943	34707	34883	33200
7	Tolland (a)	22000	21177	20091	17980	18702	14330	13779	14319	13100
8	Windham (a)	38518	34279	31081	28080	27082	31684	28611	28222	28921

(*) All other persons, except Indians not taxed.
(a) In the official census of 1860, 468 whites, belonging to the town of Mansfield, Tolland County, were published as of Windham, Windham County. The totals of Tolland County have here been increased 468, and those of Windham County decreased 468.

DAKOTA.

	COUNTIES.	AGGREGATE. 1870	1860
	The Territory	14181	4837
1	Bonhomme	608	
2	Brookings	163	
3	Buffalo	246	
4	Charles Mix	152	
5	Clay	2621	
6	Deuel	37	
7	Hutchinson	37	
8	Jayne	5	
9	Lincoln	712	
10	Minnehaha	355	
11	Pembina	1213	
12	Todd	337	
13	Union	3507	
14	Yankton	2097	
15	Unorganized portion of Territory	2091	

DELAWARE.

	COUNTIES.	AGGREGATE. 1870	1800	1850	1840	1830	1820	1810	1800	1790
	The State	125015	112216	91532	78085	76748	72749	72674	64273	a59094
1	Kent	29804	27804	22816	19872	19913	20793	20495	19554	18920
2	New Castle	63515	54797	42780	33120	29720	27899	24429	25361	a19686
3	Sussex	31696	29615	25936	25093	27115	24057	27750	19358	20488

(a) It will be observed that the several classes of New Castle County (white, free colored, and slave) exceed the total of the county here given by 2. The error comes from the original return of the Marshal in respect to this county. It is impossible to ascertain by reference to any printed or written document, whether the error is in the items or the totals. The totals of the county and of the State have, therefore, been allowed to stand as they were printed in the official census of 1790. In Table I the items have been assumed to be correct, and the totals, 19,688 and 59,096, have been taken to be the correct totals of the County and of the State.

DIST. OF COLUMBIA.

	CITIES, ETC.	AGGREGATE. 1870	1860	1850	1840	1830	1820	1810	1800
	The District	131700	75080	51687	a9967 33745	a9573 30261	a9703 23336	a8552 15471	a5949 8144
1	Georgetown City	11384	8733	8366	7312	8441	7360	4948	b8144
2	Washington City	109199	61122	40001	23364	18826	13247	8208	
3	Remainder of Dist.	11117	5225	3320	3069	2994	2729	2315	
4	Alexandria County				a9967	a9573	a9703	a8552	a5949

(a) Then in the District of Columbia, now in Virginia.
(b) All of Washington County.

POPULATION OF STATES AND TERRITORIES—Continued.

FLORIDA.

	COUNTIES.	AGGREGATE. 1870	1860	1850	1840	1830
	The State	187748	140424	87445	54477	34730
1	Alachua	17328	8232	2524	2282	2204
2	Baker (d)	1325				
3	Benton (a)			926		
4	Bradford (d)	3671				
5	Brevard (f)	1216	246			
6	Calhoun	998	1446	1377	1142	
7	Clay	2098	1914			
8	Columbia	7335	4646	4808	2102	
9	Dade (f)	85	83	159	446	
10	Duval	11921	5074	4539	4156	1970
11	Escambia	7817	5768	4351	3993	b2518
12	Franklin	1256	1904	1561	1030	
13	Gadsden	9802	9396	8784	5992	4895
14	Hamilton	5749	4154	2511	1464	553
15	Hernando (a)	2938	*1200			
16	Hillsborough	3216	2981	2377	452	
17	Holmes	1572	1386	1205		
18	Jackson	9528	10209	6639	4681	c3907
19	Jefferson	13398	9876	7718	5713	3312
20	La Fayette	1783	2068			
21	Leon	15236	12343	11442	10713	6494
22	Levy	2018	1781	465		
23	Liberty	1050	1457			
24	Madison	11121	7779	5490	2644	525
25	Manatee	1931	854			
26	Marion	10804	8609	3338		
27	Monroe	5657	2913	2645	j688	517
28	Mosquito (e)				73	733
29	Nassau	4247	3644	2164	1892	1511
30	New River (d)		3820			
31	Orange (e)	2195	987	466		
32	Polk (f)	3169				
33	Putnam	3821	2712	687		
34	Santa Rosa	3312	5480	2883		g868
35	St. John's	2618	3038	2525	2694	2538
36	St. Lucie (f)			139		
37	Sumter	2952	1549			
38	Suwannee	3556	2303			
39	Taylor	1453	1384			
40	Volusia (f)	1723	1158			
41	Wakulla	2506	2839	1955		
42	Walton	3041	3037	1817	1401	h1207
43	Washington	2302	2154	1950	859	i978

(*) Estimated.
(a) In 1850, Benton, now Hernando.
(b) West of Escambia River, including Santa Rosa Island.
(c) Excepting that part of Holmes Creek, and including that part of Washington on the Chipola and Appalachicola Rivers.
(d) Since 1860 New River absorbed by Baker and Bradford.
(e) Mosquito, now Orange.
(f) Since 1850 Brevard, and parts of Dade, Polk, and Volusia have absorbed St. Lucie.
(g) Escambia and Walton, between Yellow and Escambia Rivers.
(h) Walton and Washington, between Choctawatchee and Yellow Rivers, including isthmus south of Choctawatchee, being in Washington.
(i) Washington, excepting that part of Chipola and Appalachicola Rivers, and including that part of Jackson west of Holmes Creek.
(j) City of Key West.

GEORGIA.

	COUNTIES.	AGGREGATE. 1870.	1860.	1850	1840	1830	1820	1810	1800	1790
	The State.	1184109	1057286	906185	691392	516823	*4 340985	252433	162686	82548
1	Appling	5086	4190	2949	2052	1468	1264			
2	Baker	6843	4985	8120	4220	1253				
3	Baldwin	10618	9078	8148	7250	7295	7784	6356		
4	Banks	4973	4707							
5	Bartow	16566								
6	Berrien	4518	3475							
7	Bibb	21255	16291	12699	9802	7154				
8	Brooks	8342	6356							
9	Bryan	5252	4015	3424	3182	3139	3021	2827	2836	
10	Bulloch	5610	5668	4300	3102	2587	2578	2305	1913	
11	Burke	17679	17165	16100	13176	11833	11577	10858	9504	9467
12	Butts	6941	6455	6488	5308	4944				
13	Calhoun	5503	4913							
14	Camden	4615	5420	6319	6075	4578	*1 4341	3941	1681	305
15	Campbell	9176	8301	7232	5370	3323				
16	Carroll	11782	11991	9357	5252	3419				
17	Cass (a)		15724	13300	9390					
18	Catoosa	4409	5082							
19	Charlton	1897	1780							
20	Chatham	41279	31043	23901	18801	14127	14737	13540	12946	10769
21	Chattahoochee	6059	5797							
22	Chattooga	6902	7165	6815	3438					
23	Cherokee	10399	11291	12800	5895					
24	Clarke	12941	11218	11119	10522	10176	8767	7628		
25	Clay	5493	4893							
26	Clayton	5477	4466							
27	Clinch	3945	3063	687						
28	Cobb	13814	14242	13843	7539					
29	Coffee	3192	2879							
30	Colquitt	1654	1316							
31	Columbia	13529	11860	11961	11356	12606	12695	11242	8345	
32	Coweta	15875	14703	13635	10364	5003				
33	Crawford	7557	7693	8984	7981	5313				
34	Dade	3033	3069	2680	1364					
35	Dawson	4369	3856							
36	Decatur	15183	11922	8262	5872	3854				
37	De Kalb	10014	7806	14328	10467	10042				
38	Dooly	9790	8917	8361	4427	2135				
39	Dougherty	11517	8295							
40	Early	6998	6149	7246	5444	2051	768			
41	Echols	1978	1491							
42	Effingham	4214	4755	3864	3075	2924	3018	2586	2072	2424
43	Elbert	9249	10433	12959	11125	12354	11788	12156	10094	
44	Emanuel	6134	5081	4577	3129	2673	2928			
45	Fannin	5429	5139							
46	Fayette	8221	7047	8709	6191	5504				
47	Floyd	17230	15195	8205	4441					
48	Forsyth	7983	7749	8850	5619					
49	Franklin	7893	7393	11513	9886	10107	9040	10815	6859	1041
50	Fulton	33446	14427							
51	Gilmer	6644	6724	8440	2536					
52	Glascock	2736	2437							
53	Glynn	5376	3889	4933	5302	4567	3418	3417	1874	413
54	Gordon	9268	10146	5984						
55	Greene	12454	12652	13068	11690	12540	13589	11679	10761	5405
56	Gwinnett	12431	12940	11257	10804	13289	4589			
57	Habersham	6322	5966	8895	7961	10671	3145			
58	Hall	9607	9366	8713	7875	11748	5086			
59	Hancock	11317	12044	11578	9659	11820	12734	13330	14456	
60	Haralson	4004	3039							
61	Harris	13284	13736	14721	13933	5105				
62	Hart	6783	6137							
63	Heard	7866	7805	6923	5329					
64	Henry	10102	10702	14726	11756	10566				
65	Houston	20406	15611	16450	9711	7369				
66	Irwin	1837	1699	3334	2038	1180	411			
67	Jackson	11181	10605	9768	8522	9004	8355	10569	7736	
68	Jasper	10439	10743	11486	11111	13131	14614	7573		
69	Jefferson	12190	10219	9131	7254	7309	*2 7054	6111	5684	
70	Johnson	2964	2919							
71	Jones	9436	9107	10224	10065	13345	16570	8597		
72	Laurens	7834	6998	6442	5585	5589	5436	2210		
73	Lee	9567	7196	6660	4520	1680				
74	Liberty	7688	8367	7926	7241	7233	6695	6228	5313	5355
75	Lincoln	5413	5466	5998	5895	6145	6458	4555	4766	
76	Lowndes	8321	5249	7714	5574	2453				
77	Lumpkin	5161	4626	8955	5671					
78	Macon	11458	8449	7052	5045					
79	Madison	5227	5933	5703	4510	4646	3735			
80	Marion	8000	7390	10280	4812	1436				
81	McIntosh	4491	5546	6027	5360	4998	5129	3739	2660	
82	Meriwether	13756	15330	16476	14132	4422				
83	Miller	3091	1791							
84	Milton	4284	4602							
85	Mitchell	6633	4308							

GEORGIA—Continued.

	COUNTIES.	AGGREGATE. 1870.	1860.	1850	1840	1830	1820	1810	1800	1790
86	Monroe	17213	15953	16985	16275	16202				
87	Montgomery	3586	2697	2154	1616	1269	1869	2954	3180	
88	Morgan	10696	9997	10744	9121	12046	13520	8869		
89	Murray	6500	7083	14433	4695					
90	Muscogee	16663	16584	18578	11699	3508				
91	Newton	14615	14320	13296	11628	11155				
92	Oglethorpe	11782	11549	12259	10868	13618	14046	12297	9780	
93	Paulding	7639	7038	7039	2556					
94	Pickens	5317	4951							
95	Pierce	2778	1973							
96	Pike	10905	10078	14306	9176	6149				
97	Polk	7822	6295							
98	Pulaski	11940	8744	6627	5389	4906	5223	2093		
99	Putnam	10461	10125	10794	10260	13261	15475	10029		
100	Quitman	4150	3499							
101	Rabun	3256	3271	2448	1912	2176	524			
102	Randolph	10561	9571	12868	8276	2191				
103	Richmond	25724	21284	16246	11932	11644	8608	6189	5475	11317
104	Schley	5129	4633							
105	Scriven	9175	8274	6847	4794	4776	3941	4477	3010	
106	Spalding	10205	8699							
107	Stewart	14204	13422	16027	12933					
108	Sumter	16559	9428	10322	5759					
109	Talbot	11913	13616	16534	15627	5940				
110	Taliaferro	4796	4583	5146	5190	4934				
111	Tatnall	4860	4352	3227	2724	2040	[illegible]	2206		
112	Taylor	7143	5998							
113	Telfair	3245	2713	3026	2763	2136	2104	744		
114	Terrell	9053	6232							
115	Thomas	14523	10766	10103	6766	3299				
116	Towns	2780	2459							
117	Troup	17632	16262	16879	15733	5799				
118	Twiggs	8545	8320	8179	8422	8031	10640	3405		
119	Union	5267	4413	7234	3152					
120	Upson	9430	9910	9424	9408	7013				
121	Walker	9925	10082	13109	6572					
122	Walton	11038	11074	10821	10209	10929	4192	1026		
123	Ware	2286	2200	3888	2323	1205				
124	Warren	10545	9820	12425	9789	10946	10630	8725	8329	
125	Washington	15842	12698	11706	10565	9820	10627	9940	10300	4552
126	Wayne	2177	2268	1499	1258	963	1010	676		
127	Webster	4677	5030							
128	White	4606	3315							
129	Whitfield	10117	10047							
130	Wilcox	2439	2115							
131	Wilkes	11796	11420	12107	10148	14237	*1 17606	14887	13103	31500
132	Wilkinson	9383	9376	8296	6842	6513	6992	2154		
133	Worth	3778	2763							

(*) All other persons except Indians not taxed.
(a) Name changed to Bartow.

IDAHO.

	COUNTIES.	AGGREGATE. 1870
	The Territory	14999
1	Ada	2675
2	Alturas	689
3	Boise	3834
4	Idaho	849
5	Lemhi	988
6	Nez Perces	1607
7	Oneida	1922
8	Owyhee	1713
9	Shoshone	722

ILLINOIS.

	COUNTIES.	AGGREGATE. 1870	1860	1850	1840	1830	1820	1810	1800
	The State	2539891	1711951	851470	476183	157445	*49 55162	12282	a2458
1	Adams	56362	41323	26508	14476	2186			
2	Alexander	10564	4707	2484	3313	1390	626		
3	Bond	13152	9815	6144	5060	3124	2931		
4	Boone	12942	11678	7624	1705				
5	Brown	12205	9938	7198	4183				
6	Bureau	32415	26426	8841	3067				
7	Calhoun	6562	5144	3231	1741	1090			
8	Carroll	16705	11733	4586	1023				
9	Cass	11580	11325	7253	2981				
10	Champaign	32737	14629	2649	1475				
11	Christian	20363	10492	3203	1878				
12	Clark	18719	14987	9532	7453	3940	931		
13	Clay	15875	9336	4289	3228	755			
14	Clinton	16285	10941	5139	3718	2330			
15	Coles	25235	14203	9335	9616				
16	Cook	349966	144954	43385	10201				
17	Crawford	13889	11551	7135	4422	3117	*23 2999		
18	Cumberland	12223	8311	3718					
19	De Kalb	23265	19086	7540	1697				
20	De Witt	14768	10820	5002	3247				
21	Douglas	13484	7140						
22	Dupage	16685	14701	9290	3535				
23	Edgar	21450	16925	10692	8225	4071			
24	Edwards	7565	5454	3524	3070	1649	3444		
25	Effingham	15653	7816	3799	1675				
26	Fayette	19638	11189	8075	6328	2704			
27	Ford	9103	1979						
28	Franklin	12652	9393	5681	3682	4083	1763		
29	Fulton	38291	33338	22508	13142	1841			
30	Gallatin	11134	8055	5448	10760	7405	3155		
31	Greene	20277	16093	12429	11951	7674			
32	Grundy	14938	10379	3023					
33	Hamilton	13014	9915	6362	3945	2616			
34	Hancock	35935	29061	14652	9946	483			
35	Hardin	5113	8759	2887	1378				
36	Henderson	12582	9501	4612					
37	Henry	35506	20660	3807	1260	41			
38	Iroquois	25782	12325	4149	1695				
39	Jackson	19634	9589	5862	3566	1828	1542		
40	Jasper	11234	8364	3220	1472				
41	Jefferson	17864	12965	8109	5762	2555	691		
42	Jersey	15054	12051	7354	4535				a100
43	Jo Daviess	27820	27325	18604	6180	2111			
44	Johnson	11248	9342	4114	3626	1596	843		
45	Kane	39091	30062	16703	6501				
46	Kankakee	24352	15412						
47	Kendall	12399	13074	7730					
48	Knox	39522	28663	13279	7060	274			
49	Lake	21014	18257	14226	2634				
50	La Salle	60792	48332	17815	9348				
51	Lawrence	12533	9214	6121	7092	3668			
52	Lee	27171	17651	5292	2035				
53	Livingston	31471	11637	1552	759				
54	Logan	23053	14272	5128	2333				
55	Macon	26481	13738	3988	3039	1122			
56	Macoupin	32726	24602	12355	7826	1990			
57	Madison	44131	31251	20441	14433	6221	13550		
58	Marion	20622	12739	6720	4742	2125			
59	Marshall	16956	13437	5180	1849				
60	Mason	16184	10931	5921					
61	Massac	9581	6213	4092					
62	McDonough	26509	20069	7616	5308	(b)			
63	McHenry	23762	22089	14978	2578				
64	McLean	53988	28772	10163	6565				
65	Menard	11735	9584	6349	4431				
66	Mercer	18769	15042	5246	2352	26			

ILLINOIS—Continued.

	COUNTIES.	AGGREGATE. 1870	1860	1850	1840	1830	1820	1810	1800
67	Monroe	12982	12832	7679	4481	2000	*21 1516		
68	Montgomery	25314	13979	6277	4490	2953			
69	Morgan	28463	22112	16064	19547	12714			
70	Moultrie	10385	6385	3234					
71	Ogle	27492	22888	10020	3479				
72	Peoria	47540	36601	17547	6153	(c)			
73	Perry	13723	9552	5278	3222	1215			
74	Piatt	10953	6127	1606					
75	Pike	30768	27249	18819	11728	2396			
76	Pope	11437	6742	3975	4094	3316	2610		
77	Pulaski	8752	3943	2265					
78	Putnam	6280	5587	3924	2131	c1310			
79	Randolph	20859	17205	11079	7944	4429	3492	7275	a1103
80	Richland	12803	9711	4012					
81	Rock Island	29783	21005	6937	2610				
82	Saline	12714	9331	5588					
83	Sangamon	46352	32274	19228	14716	12960			
84	Schuyler	17419	14684	10573	6972	b2959			
85	Scott	10530	9069	7914	6215				
86	Shelby	25476	14613	7807	6659	2972			
87	Stark	10751	9004	3710	1573				
88	St. Clair	51068	37694	20180	13631	7078	*5 5248	5007	a1255
89	Stephenson	30608	25112	11666	2800				
90	Tazewell	27903	21470	12052	7221	4716			
91	Union	16518	11181	7615	5524	3239	2362		
92	Vermilion	30388	19800	11492	9303	5836			
93	Wabash	8841	7313	4690	4240	2710			
94	Warren	23174	18336	8176	6739	308			
95	Washington	17599	13731	6953	4810	1675	1517		
96	Wayne	19758	12223	6825	5133	2553	1114		
97	White	16846	12403	8925	7919	6091	4828		
98	Whitesides	27503	18737	5361	2514				
99	Will	43013	29321	16703	10167				
100	Williamson	17329	12205	7216	4457				
101	Winnebago	29301	24491	11773	4609				
102	Woodford	18956	13282	4415					

(*) All other persons, except Indians not taxed.
(a) Then in Indian Territory. The 100 placed opposite Jersey County was reported to be at "Opee, on the Illinois River."
(b) Schuyler and McDonough reported together and here tabulated in the line of Schuyler County.
(c) Peoria and Putnam reported together and here tabulated in the line of Putnam County.

INDIANA.

	COUNTIES.	AGGREGATE. 1870	1860	1850	1840	1830	1820	1810	1800
	The State	1680637	1350428	988416	685866	343031	147178	24520	b766 ab3124 2517
1	Adams	11382	9252	5797	2264				
2	Allen	43494	29328	16919	5942	996			
3	Bartholomew	21133	17865	12428	1222	5476			
4	Benton	5615	2809	1144					
5	Blackford	6272	4122	2860	10042				
6	Boone	22593	16753	11631	8121	621			
7	Brown	8681	6507	4846	2364				
8	Carroll	16152	13489	11015	7819	1611			
9	Cass	24193	16843	11021	5480	1162			
10	Clarke	24770	20502	15828	14595	10686	8709	5670	
11	Clay	19084	12161	7944	5567	1616			
12	Clinton	17330	14505	11869	7508	1423			
13	Crawford	9851	8226	6524	5282	3238	2583		
14	Daviess	16747	13323	10352	6720	4543	3432		
15	Dearborn	24116	24406	20166	19327	13974	11468	7310	
16	Decatur	19053	17294	15107	12171	5887			
17	De Kalb	17167	13880	8251	1968				
18	Delaware	19030	15753	10843	8843	2374	3077		
19	Dubois	12597	10394	6321	3632	1778	1168		
20	Elkhart	26026	20986	12690	6660	935			
21	Fayette	10476	10225	10217	9837	9112	5950		
22	Floyd	23300	20183	14875	9454	6361	2776		
23	Fountain	16389	15566	13253	11218	7619			
24	Franklin	20223	19549	17968	13349	10190	10763		
25	Fulton	12726	9422	5982	1993				
26	Gibson	17371	14532	10771	8977	6418	8870		
27	Grant	18487	15797	11092	4875				
28	Greene	19514	16041	12313	8321	4242			
29	Hamilton	20882	17310	12684	9855	1757			
30	Hancock	15123	12802	9698	7535	1436			
31	Harrison	19913	18521	15286	12459	10273	7875	3595	
32	Hendricks	20277	16953	14083	11264	3975			
33	Henry	22986	20116	17605	15128	6497			
34	Howard	15847	12524	6657					
35	Huntington	19036	14867	7850	1579				
36	Jackson	18974	16286	11047	8961	4870	4010		
37	Jasper	6354	4291	3540	1267				
38	Jay	15000	11399	7047	3863				
39	Jefferson	29741	25036	23916	16614	11465	8038		
40	Jennings	16218	14749	12096	8829	3974	2000		
41	Johnson	18366	14854	12101	9352	4019			
42	Knox	21562	16056	11084	10657	6525	5487	7945	2517
43	Kosciusko	23531	17418	10243	4170				
44	La Grange	14148	11366	8387	3664				
45	Lake	12339	9145	3991	1468				
46	La Porte	27062	22919	12145	8184				
47	Lawrence	14628	13692	12097	11782	9234	4116		
48	Madison	22770	16518	12375	8874	2238			
49	Marion	71939	39855	24103	16080	7192			
50	Marshall	20211	12722	5348	1651				
51	Martin	11103	8975	5941	3875	2010	1032		
52	Miami	21052	16851	11304	3048				
53	Monroe	14168	12847	11286	10143	6577	2679		
54	Montgomery	23765	20888	18084	14438	7317			
55	Morgan	17528	16110	14576	10741	5593			
56	Newton	5829	2360						
57	Noble	20389	14915	7946	2702				
58	Ohio	5837	5462	5308					
59	Orange	13497	12076	10809	9602	7601	5368		
60	Owen	16137	14376	12106	8359	4017	838		
61	Parke	18166	15538	14968	13499	7535			
62	Perry	14801	11847	7268	4655	3369	2330		
63	Pike	13779	10078	7720	4769	2475	1472		
64	Porter	13942	10313	5234	2162				
65	Posey	19185	16167	12549	9683	6549	4061		
66	Pulaski	7801	5711	2595	561				
67	Putnam	21514	20681	18615	16843	8262			
68	Randolph	22862	18997	14725	10684	3912	1808		a1103
69	Ripley	20977	19054	14820	10392	[illegible]	1822		
70	Rush	17626	16193	16445	16456	[illegible]			
71	Scott	7873	7303	5885	4242	3092	2334		
72	Shelby	21892	19569	15502	12005	6295			
73	Spencer	17998	14556	8616	6305	3196	1882		
74	Starke	3888	2195	557	149				
75	St. Clair								a1255
76	Steuben	12854	10374	6104	2578				
77	St. Joseph	25322	18455	10954	6425	287			
78	Sullivan	18453	15064	10141	8315	4630	3498		
79	Switzerland	12134	12698	12932	9920	7028	3934		
80	Tippecanoe	33515	25726	19377	13724	7187			
81	Tipton	11953	8170	3532					
82	Union	6341	7109	6944	8017	7944			
83	Vanderburgh	33145	20552	11414	6250	2611	1798		
84	Vermillion	10840	9422	8661	8274	5692			
85	Vigo	33549	22517	15289	12076	5766	3390		
86	Wabash	21305	17547	12138	2756		147		
87	Warren	10204	10057	7387	5656	2861			
88	Warrick	17653	13261	8811	6321	2877	1749		
89	Washington	18495	17909	17040	15269	13064	9039		
90	Wayne	34048	29558	25320	23290	18571	12119		
91	Wells	13585	10844	6152	1822				
92	White	10554	8258	4761	1832				
93	Whitley	14399	10730	5190	1237				

(a) These counties now parts of the State of Illinois.
(b) Then in Indiana Territory, but now in parts in Illinois, Michigan, and Wisconsin.

POPULATION OF STATES AND TERRITORIES—Continued.

IOWA.

	Counties.	Aggregate. 1870	1860	1850	1840
	The State	1194020	674913	192214	4811[illegible]
1	Adair	8982	984		
2	Adams	4614	1533		
3	Allamakee	17868	12237	777	
4	Appanoose	16456	11931	3131	
5	Audubon	1212	454		
6	Benton	22454	8496	672	
7	Blackhawk	21706	8244	135	
8	Boone	14584	4232	735	
9	Bremer	12528	4915		
10	Buchanan	17034	7006	517	
11	Buena Vista	1585	57		
12	Buncombe (a)				
13	Butler	9951	3724		
14	Calhoun	1602	147		
15	Carroll	2451	281		
16	Cass	5464	1612		
17	Cedar	19731	12949	3941	1253
18	Cerro Gordo	4722	940		
19	Cherokee	1967	58		
20	Chickasaw	10180	4336		
21	Clarke	8735	5427	79	
22	Clay	1523	52		
23	Clayton	27771	20728	3873	1101
24	Clinton	35357	18938	2822	821
25	Crawford	2530	383		
26	Dallas	12019	5244	854	
27	Davis	15565	13764	7264	
28	Decatur	12018	8077	965	
29	Delaware	17432	11024	1759	168
30	Des Moines	27256	19611	12988	5577
31	Dickinson	1389	180		
32	Dubuque	38969	31164	10841	3059
33	Emmet	1392	105		
34	Fayette	16973	12073	825	
35	Floyd	10768	3744		
36	Franklin	4738	1309		
37	Fremont	11174	5074	1244	
38	Greene	4627	1374		
39	Grundy	6399	793		
40	Guthrie	7061	3058		
41	Hamilton	6055	1699		
42	Hancock	999	179		
43	Hardin	13684	5440		
44	Harrison	8931	3621		
45	Henry	21463	18701	8707	3772
46	Howard	6282	3168		
47	Humboldt	2596	332		
48	Ida	226	43		
49	Iowa	16644	8029	822	
50	Jackson	22619	18493	7210	1411
51	Jasper	22116	9883	1280	
52	Jefferson	17839	15038	9904	2773
53	Johnson	24898	17573	4472	1491
54	Jones	19731	13306	3007	471
55	Keokuk	19434	13271	4822	
56	Kossuth	3351	416		
57	Lee	37210	29232	18861	6093
58	Linn	31080	18947	5444	1373
59	Louisa	12877	10370	4939	1927
60	Lucas	10388	5766	471	
61	Lyon (a)	221			
62	Madison	13884	7339	1179	
63	Mahaska	22508	14816	5989	
64	Marion	24436	16813	5482	
65	Marshall	17576	6015	338	
66	Mills	8718	4481		
67	Mitchell	9582	3409		
68	Monona	3654	832		
69	Monroe	12724	8612	2884	
70	Montgomery	5934	1256		
71	Muscatine	21688	16444	5731	1942
72	O'Brien	715	8		
73	Osceola (b)				
74	Page	9975	4419	551	
75	Palo Alto	1336	132		
76	Plymouth	2199	148		
77	Pocahontas	1446	103		
78	Polk	27857	11625	4513	
79	Pottawattamie	16893	4968	7828	
80	Poweshiek	15581	5668	615	
81	Ringgold	5691	2923		
82	Sac	1411	246		
83	Scott	38599	25959	5986	2140
84	Shelby	2540	818		
85	Sioux	576	10		
86	Story	11651	4051		
87	Tama	16131	5285	8	
88	Taylor	6989	3590	204	
89	Union	5986	2012		
90	Van Buren	17672	17081	12270	6146
91	Wapello	22346	14518	8471	
92	Warren	17980	10281	961	
93	Washington	18952	14235	4957	1594
94	Wayne	11287	6409	340	
95	Webster	10484	2504		
96	Winnebago	1562	168		
97	Winneshiek	23570	13942	546	
98	Woodbury	6172	1119		
99	Worth	2892	756		
100	Wright	2392	653		

(a) In 1882 name changed from Buncombe to Lyon.
(b) Unorganized; no population.

KANSAS.

	Counties.	Aggregate. 1870	1860
	The State	364899	107206
1	Allen	7022	3082
2	Anderson	5220	2400
3	Atchison	15507	7729
4	Barton	2	
5	Bourbon	15076	6101
6	Breckenridge		3197
7	Brown	6823	2607
8	Butler	3035	437
9	Chase	1975	808
10	Cherokee	11038	
11	Clay	2942	163
12	Cloud	2323	
13	Coffey	6201	2842
14	Cowley	1175	
15	Crawford	8160	
16	Davis	5526	1163
17	Dickinson	3043	378
18	Doniphan	13969	8083
19	Dorn		88
20	Douglas	20592	8637
21	Ellis	1336	
22	Ellsworth	1185	
23	Ford	427	
24	Franklin	10385	3030
25	Godfrey		19
26	Greenwood	3484	759
27	Howard	2794	
28	Hunter		158
29	Jackson	6053	1936
30	Jefferson	12526	4450
31	Jewell	207	
32	Johnson	13684	4364
33	Labette	9973	
34	Leavenworth	32444	12606
35	Lincoln	516	
36	Linn	12174	6336
37	Lykins		4980
38	Lyon	8014	
39	Madison		636
40	Marion	768	74
41	Marshall	6901	2280
42	McGhee		1501
43	McPherson	738	
44	Miami	11725	

KANSAS—Continued.

	Counties.	Aggregate. 1870	1860
45	Mitchell	485	
46	Montgomery	7564	
47	Morris	2225	770
48	Nemaha	7339	2436
49	Neosho	10206	
50	Ness	2	
51	Osage	7648	1113
52	Osborne	33	
53	Otoe		238
54	Ottawa	2127	
55	Pawnee	170	
56	Pottawatamie	7843	1529
57	Republic	1281	
58	Rice	5	
59	Riley	5105	1224
60	Russell	156	
61	Saline	4246	
62	Sedgwick	1095	
63	Shawnee	13121	3513
64	Smith	66	
65	Sumner	22	
66	Trego	166	
67	Wabaunsee	3362	1023
68	Wallace	538	
69	Washington	4081	383
70	Wilson	6694	27
71	Woodson	6827	1488
72	Wyandotte	10015	2609

KENTUCKY.

	Counties.	Aggregate. 1870	1860	1850	1840	1830	1820	1810	1800	1790
	The State	1321011	1155684	982405	779828	687917	*182 564135	406511	220955	73677
1	Adair	11065	9509	9898	8456	8217	8765	8011		
2	Allen	10296	9187	8742	7329	6485	5327			
3	Anderson	5449	7404	6260	5452	4520				
4	Ballard	12576	8692	5496						
5	Barren	17780	16665	20240	17288	15079	10328	11286	4784	
6	Bath	10145	12118	12115	9763	8799	7961			
7	Boone	10696	11196	11185	10034	9075	6542	3608	1534	
8	Bourbon	14863	14860	14466	14478	18436	17664	18009	12825	7837
9	Boyd	8573	6044							
10	Boyle	9515	9304	9116						
11	Bracken	11409	11021	8903	7053	6518	5280	3706	2606	
12	Breathitt	5672	4980	8785	2195					
13	Breckenridge	13440	13236	10593	8944	7345	7485	3430	807	
14	Bullitt	7781	7289	6774	6334	5652	5831	4311	3542	
15	Butler	9404	7927	5755	3898	8058	3083	2181		
16	Caldwell	10826	9318	13048	10365	8324	9022	4268		
17	Calloway	9410	9915	8096	9794	5164				
18	Campbell	27406	20909	13127	5214	9883	7022	3473	1803	
19	Carroll	6189	6578	5526	3966					
20	Carter	7509	8510	6241	2905					
21	Casey	8884	6466	6556	4939	4342	4349	3285		
22	Christian	23227	21627	19580	15587	12684	10459	11020	2318	
23	Clark	10882	11484	12683	10802	13051	11449	11519	7653	
24	Clay	8297	6652	5421	4607	3548	4393	2398		
25	Clinton	6497	5781	4889	3863					
26	Crittenden	9381	8796	6351						
27	Cumberland	7690	7340	7005	6090	8624	8058	6191	3284	
28	Daviess	20714	15549	12362	8331	5209	3876			
29	Edmondson	4459	4645	4088	2914	2642				
30	Elliott	4433								
31	Estill	9198	6886	5985	5535	4618	8507	2082		
32	Fayette	26656	22599	22735	22194	25098	23250	21370	14028	18410
33	Fleming	13398	12489	13914	13268	13499	12186	8947	5016	
34	Floyd	7877	6388	5714	6302	4347	8207	3485	478	
35	Franklin	15300	12694	12462	9420	9254	*74 1050	8018	5078	
36	Fulton	6161	5317	4446						
37	Gallatin	5074	5056	5137	4003	6674	7075	3307	1291	
38	Garrard	10376	10531	10237	10480	11871	10851	9186	6186	
39	Grant	9529	8356	6531	4192	2986	1805			
40	Graves	19398	16233	11397	7465	2504				
41	Grayson	11580	7982	6837	4461	3880	4055	2301		
42	Green	9379	8806	9060	14212	13138	11943	6735	6096	
43	Greenup	11463	8760	9654	6297	5852	4811	2369		
44	Hancock	6591	6213	3853	2581	1515				
45	Hardin	15705	15189	14525	16357	12849	10498	7531	3653	
46	Harlan	4415	5494	4268	3015	2929	1961			
47	Harrison	12993	13779	13064	12472	13234	12278	7752	4350	
48	Hart	13687	10348	9093	7031	5191	4184			
49	Henderson	18457	14262	12171	9548	6650	5714	4703	1468	
50	Henry	11066	11049	11442	10015	11387	10816	6777	3258	
51	Hickman	8453	7008	4791	8968	5198				
52	Hopkins	13827	11875	12441	9171	8763	5322	2964		
53	Jackson	4547	3087							
54	Jefferson	118953	89404	59831	36346	28979	*2 20768	13399	8754	4765
55	Jessamine	8638	9465	10249	9396	9960	9297	8377	5461	
56	Johnson	7494	5306	3873						
57	Josh Bell	3731								
58	Kenton	36096	25467	17038	7816					
59	Knox	8294	7707	7050	5722	4315	3661	5875	1109	
60	La Rue	8235	6891	5859						
61	Laurel	6016	5488	4145	3079	2206				
62	Lawrence	8497	7601	6281	4730	3900				
63	Lee	3055								
64	Letcher	4608	3904	2512						
65	Lewis	9115	8361	7202	6306	5229	3973	2357		
66	Lincoln	10947	10047	10093	10187	11002	*6 9973	8676	8621	6548
67	Livingston	8200	7213	6578	9025	5971	5824	3074	2856	
68	Logan	20429	19021	16581	13615	13012	14423	12123	5807	
69	Lyon	6233	5307							
70	Madison	19543	17207	15727	16355	18751	15954	15540	10190	5772
71	Magoffin	4684	3485							
72	Marion	12838	12593	11765	11032					
73	Marshall	9455	6982	5269						
74	Mason	18126	18222	18344	15719	16199	13588	12459	12182	2729
75	McCracken	13988	10360	6067	4745	1297				
76	McLean	7614	6144							
77	Meade	9485	8898	7393	5780	4131				
78	Menifee	1986								
79	Mercer	18144	13701	14067	18720	17694	*100 15487	12630	9646	7091
80	Metcalfe	7934	6745							
81	Monroe	9231	8551	7756	6526	5340	4956			
82	Montgomery	7557	7859	9903	9332	10240	9587	12975	7082	
83	Morgan	5975	9237	7620	4603	2857				
84	Muhlenburg	12638	10725	9809	6964	5340	4979	4181	1443	
85	Nelson	14804	15799	14789	13637	14932	16273	14078	9866	11315
86	Nicholas	9129	11030	10361	8745	8834	7973	4898	2925	
87	Ohio	15561	12209	9749	6592	4715	3879	3792	1223	
88	Oldham	9027	7283	7629	7380	9588				
89	Owen	14309	12719	10444	8232	5786	2031			
90	Owsley	3889	5335	3774						
91	Pendleton	14030	10443	6774	4455	3863	3086	3061	1613	
92	Perry	4274	3950	3092	3089	3330				
93	Pike	9562	7384	5365	3567	2677				
94	Powell	2599	2257							
95	Pulaski	17670	17201	14195	9620	9500	7597	6897	3161	
96	Robertson	5399								
97	Rock Castle	7145	5343	4697	3409	2865	2249	1731		
98	Rowan	2991	2282							
99	Russell	5809	6024	5349	4238	3879				
100	Scott	11607	14417	14946	13668	14677	14219	12419	8007	
101	Shelby	15733	16433	17095	17768	19030	21047	14877	8101	
102	Simpson	9573	8140	7733	6537	5815	4852			
103	Spencer	5956	6188	6842	6581	6812				
104	Taylor	8226	7481	7250						
105	Todd	12612	11575	12268	9991	8680	508			
106	Trigg	13686	11051	10129	7716	5916	3874			
107	Trimble	5577	5880	5963	4480					
108	Union	13640	12791	9012	6673	4764	3470			
109	Warren	21742	17320	15123	15446	10949	11776	11937	4686	
110	Washington	12464	11575	12194	10596	19017	15947	13248	9050	
111	Wayne	10602	10259	8692	7399	8685	7951	5430		
112	Webster	10937	7533							
113	Whitley	8278	7762	7447	4673	3806	2340			
114	Wolfe	8603								
115	Woodford	8240	11219	12423	11740	12273	12207	9659	6624	9210

(*) All other persons, except Indians not taxed.

LOUISIANA.

	Parishes.	Aggregate. 1870	1860	1850	1840	1830	1820	1810
	The State	726915	708002	517762	352411	a210 215529	*484 152923	76556
1	Ascension	11577	11484	10752	6951	5426	3728	2219
2	Assumption	13234	15379	10538	7141	5669	3576	2472
3	Avoyelles	12926	13167	9326	6616	3484	2245	1209
4	Bienville	10636	†11000	5539				
5	Bossier	12675	11348	6962				
6	Caddo	21714	12140	8884	5282			
7	Calcasieu (b)	6733	5928	3914	2057			
8	Caldwell	4820	4833	2815	2017			
9	Cameron (b)	1591						
10	Carroll	10110	18052	8789	4237			
11	Catahoula	8475	11651	7132	4955	2581	2287	1164
12	Claiborne	20240	16848	7471	6185	1764		
13	Concordia	9977	13805	7758	9414	4662	2626	2895
14	De Soto	14962	13298	8023				
15	East Baton Rouge	17816	16046	11977	8138	6698	*412 4808	1463
16	East Feliciana	13499	14697	13598	11893	8247	*65 c12667	
17	Franklin	5078	6162	3251				
18	Grant (d)	4517						
19	Iberia (f)	9642						
20	Iberville	12347	14661	12278	8495	7049	4414	2679
21	Jackson	7646	9465	5566				
22	Jefferson	17767	15372	25093	10470	6846		
23	Lafayette	10388	9003	6720	7841	5653		
24	Lafourche	14719	14044	9532	7303	5503	*7 3748	1995
25	Livingston (g)	4026	4431	3385	2315			
26	Madison	8600	14132	8773	5142			
27	Morehouse	9387	10357	3913				
28	Natchitoches	18265	16699	14228	14350	7905	7486	2870
29	Orleans	191418	174491	119460	102193	49826	41315	24552
30	Ouachita	11582	4727	5008	4640	5140	2896	1077
31	Plaquemines	10552	8494	7390	5060	4489	2354	1549
32	Point Coupee	12981	17718	11339	7898	5936	4912	4539
33	Rapides (d)	18015	25360	16561	14132	7575	6065	2200
34	Richland (e)	5110						
35	Sabine	6456	5828	4515				
36	St. Bernard	3553	4076	3802	3237	3356	2635	1020
37	St. Charles	4867	5297	5120	4700	5147	3862	3291
38	St. Helena (g)	5423	7130	4561	3525	4028	3026	
39	St. James	10152	11499	11098	8548	7646	5660	3955
40	St. John the Baptist	6762	7930	7317	5776	5677	3854	2990
41	St. Landry	25553	23104	22253	15233	12591	10085	5048
42	St. Martin (f)	9370	12674	11761	8074	7205	12063	7369
43	St. Mary (f)	13860	16816	13697	8950	6442		
44	St. Tammany (g)	5586	5406	6364	4598	2864	1723	
45	Tangipahoa (g)	7928						
46	Tensas	12419	16078	9040				
47	Terrebonne	12451	12091	7724	4410	2121		
48	Union	11685	10389	8203	1838			
49	Vermillion (b)	4528	4324	3409				
50	Washington (g)	3330	4708	3408	2649	2286	2517	
51	West Baton Rouge	5114	7312	6270	4638	3084	2335	
52	West Feliciana	10499	11671	13245	10910	8629		
53	Winn (d)	4954	6876					

(*) All other persons, except Indians not taxed.
(†) Estimated.
(a) White deaf, dumb, blind, and aliens omitted erroneously by the assistant marshals, and returned by the Marshal in the aggregate only.
(b) In 1870 Cameron from Calcasieu and Vermillion.
(c) East and West Feliciana.
(d) In 1869 Grant from Rapides and Winn.
(e) In 1868 organized.
(f) In 1868 Iberia from St. Martin and St. Mary.
(g) In 1869 Tangipahoa from Livingston, St. Helena, St. Tammany, and Washington.

MAINE.

	Counties.	Aggregate. 1870	1860	1850	1840	1830	1820	1810	1800	1700
	The State	626915	628279	583169	501793	399455	*66 298269	228705	151719	96540
1	Androscoggin	35866	29726							
2	Aroostook	29609	22479	12529	9413					
3	Cumberland	8201	75591	79538	68658	60102	*66 49379	42831	38208	26105
4	Franklin	18807	20403	20027	20801					
5	Hancock	36495	37757	34372	28605	24336	31290	30031	16358	9549
6	Kennebec	53203	55655	62521	55823	52485	42623	32564	24571	
7	Knox	30823	32716							
8	Lincoln	25597	27860	74875	63517	57192	53189	42992	30225	29236
9	Oxford	33488	36698	39763	38351	35219	27104	17630		
10	Penobscot	75150	72731	63089	45705	31530	13870			
11	Piscataquis	14403	15032	14735	13138					
12	Sagadahoc	18803	21790							
13	Somerset	34611	36753	35581	33912	35787	21787	12910		
14	Waldo	34522	38447	47230	41509	29788				
15	Washington	43343	42534	38811	28327	21294	12744	7870	4461	2758
16	York	60174	62107	60098	54034	51722	46283	41877	37896	28892

(*) All other persons, except Indians not taxed.

MARYLAND.

	Counties.	Aggregate. 1870	1860	1850	1840	1830	1820	1810	1800	1790
	The State	780840	687049	583034	470019	447040	407350	380546	341548	319728
1	Allegany	38536	28348	22769	15690	10609	8651	6909	6303	4809
2	Anne Arundel	24457	23900	32393	29532	28295	27165	26668	22623	22598
3	Baltimore	330741	266553	210646	134379	120870	96201	75810	59030	38937
4	Calvert	9865	10147	9646	9229	8900	8073	8005	8297	8652
5	Caroline	12101	11129	9692	7806	9070	10108	9453	9226	9506
6	Carroll	28619	24533	20616	17241					
7	Cecil	25874	23862	18939	17232	15432	16048	13066	9018	13625
8	Charles	15738	16517	16162	16023	17769	16500	20245	19172	20613
9	Dorchester	19458	20461	18877	18843	18680	17759	18108	16346	15875
10	Frederick	47572	46591	40987	36405	45789	40459	34437	31523	30791
11	Harford	22605	23415	19356	17120	16319	15924	21258	17626	14976
12	Howard	14150	13338							
13	Kent	17102	13267	11386	10842	10501	11453	11450	11771	12836
14	Montgomery	20563	18322	15860	15456	19816	16400	17980	15058	18003
15	Prince George's	21138	23327	21549	19539	20474	20216	20589	21185	21344
16	Queen Anne	16171	15961	14484	12633	14397	14952	16648	14857	15463
17	Saint Mary's	14944	15213	13698	13224	13459	12974	12794	13699	15544
18	Somerset (a)	18190	24992	22456	19508	20166	19579	17195	17358	15610
19	Talbot	16137	14795	13811	12090	12947	14389	14230	13436	13084
20	Washington	34712	31417	30848	28850	25268	23075	18730	18650	15822
21	Wicomico (a)	15802								
22	Worcester (a)	16419	20661	18859	18377	18273	17421	16971	16370	11640

(a) In 1867, Wicomico from Somerset and Worcester.

POPULATION OF STATES AND TERRITORIES—Continued.

MASSACHUSETTS.

Counties.	1870	1860	1850	1840	1830	1820	1810	1800	1790
The State	1457351	1231066	994514	737699	610408	*128 523159	472040	422845	378787
1 Barnstable	32774	35990	35276	32548	28514	24026	22211	19293	17354
2 Berkshire	64827	55120	49591	41745	37835	35700	35907	33885	30291
3 Bristol	102886	93794	76192	60164	49592	40908	37168	33880	31709
4 Dukes	3787	4403	4540	3958	3517	3292	3290	3118	3265
5 Essex	200843	165611	131300	94987	82859	74655	71888	61196	57913
6 Franklin	32635	31434	30870	28812	29501	29268			
7 Hampden	78409	57366	51283	37366	31639	28021			
8 Hampshire	44388	37823	35732	30897	30254	26487	76275	72432	59681
9 Middlesex	274353	216354	161383	106611	77961	61472	52789	46928	42737
10 Nantucket	4123	6094	8452	9012	7202	*27 7239	6807	5617	4620
11 Norfolk	89443	109950	78892	53140	41972	36471	31245	27261	
12 Plymouth	65365	64768	55697	47373	43044	*30 38136	35169	30073	29535
13 Suffolk	270802	192700	144517	95773	62163	*50 43940	34381	28015	44875
14 Worcester	192716	159659	130789	95313	84355	*21 73604	64910	61192	56807

(*) All other persons, except Indians not taxed.

MICHIGAN.

Counties.	1870	1860	1850	1840	1830	1820	1810	1800
The State	1184059	749113	397654	212267	31639	*131 8765	4762	a551
1 Alcona	696	185						
2 Allegan	32105	16087	5125	1783				
3 Alpena	2756	290						
4 Antrim	1985	179						
5 Barry	22199	13858	5072	1078				
6 Bay	15900	3164						
7 Benzie (b)	2184							
8 Berrien	35104	22378	11417	5011	325			
9 Branch	26226	20981	12472	5715				
10 Brown (c)					1356	952		
11 Calhoun	36569	29564	19162	10599				
12 Cass	21094	17721	10907	5710	919			
13 Charlevoix (d)	1724							
14 Cheboygan	2196	517						
15 Chippewa	1689	1603	898	534	626			
16 Clare	366							
17 Clinton	22845	13916	5102	1614				
18 Crawford (e)					692	*131 361		
19 Delta	2542	1172						
20 Eaton	25171	10476	7058	2379				
21 Emmet	1211	1149						
22 Genesee	33900	22498	12031	4268				
23 Gladwin (e)		14						
24 Grand Traverse	4443	1286						
25 Gratiot	11810	4042						
26 Hillsdale	31684	25675	16159	7240				
27 Houghton	13879	9234	708					
28 Huron	9049	3165	210					
29 Ingham	25268	17435	8631	2498				
30 Ionia	27681	16682	7597	1923				
31 Iosco	3163	175						
32 Iowa (c)					1587			
33 Isabella	4113	1443						
34 Jackson	36047	26671	19431	13130				
35 Kalamazoo	32054	24646	13179	7380				
36 Kalkaska	424							
37 Kent	50403	30716	12016	2587				
38 Keweenaw (f)	4205							
39 Lake	548							
40 Lapeer	21345	14754	7029	4265				
41 Leelanaw	4576	2158						
42 Lenawee	45595	38112	26372	17889	1491			
43 Livingston	19336	16851	13485	7430				
44 Mackinac (k)	1716							
45 Macomb	27616	22843	15530	9716	2413	898	h580	
46 Manistee	6074	975						
47 Manitou	891	1042						
48 Marquette (r)	15033	2821	136					
49 Mason	3263	831	93					
50 Mecosta	5642	970						
51 Menominee (j)	1791							
52 Michilimackinac (k)		1938	o3598	923	877	819	i615	a551
53 Midland	3285	787	65					
54 Missaukee	130							
55 Monroe	27483	21593	14698	9922	3187	1831	m1340	
56 Montcalm	13629	3968	891					
57 Montmorenci (e)								
58 Muskegon	14891	3947						
59 Newaygo	7294	2760	510					
60 Oakland	40867	38261	31270	23646	4911	330		
61 Oceana	7222	1816	300	496				
62 Ogemaw	12							
63 Ontonagon	2845	4568	389					
64 Osceola	2093	27						
65 Oscoda	70							
66 Otsego (e)								
67 Ottawa	26651	13215	5587	208				
68 Presque Isle	355	26						
69 Roscommon (e)								
70 Saginaw	39097	12693	2609	892				
71 Sanilac	14562	7599	2112					
72 Schoolcraft (t)		78	16					
73 Shiawassee	20858	12349	5230	2103				
74 St. Clair	36661	26604	10420	4606	1114			
75 St. Joseph	26275	21262	12725	7068	1313			
76 Tuscola	13714	4886	291					
77 Van Buren	28829	15224	5800	1910	5			
78 Washtenaw	41434	35686	28567	23571	4042			
79 Wayne	119038	75547	42756	24173	6781	3574	n2227	
80 Wexford	650							

(*) All other persons, except Indians not taxed.
(a) Following the return of "Indiana Territory," A.D. 1800, is this note: "At Michilimacanac, on the 1st of August, 1800, there were 251 souls; boatmen from Canada, etc., 300 souls."
(b) In 1869 organized.
(c) In 1837 annexed to Wisconsin.
(d) In 1869 organized.
(e) Returned as having no population.
(f) In 1861 organized.
(h) Civil district of Huron.
(i) Civil district of Michilimackinac.
(j) In 1863 name changed from Bleeker to Menominee.
(k) Name changed from Michilimackinac to Mackinac.
(m) Civil district of Erie.
(n) Civil district of Detroit.
(o) In the census of 1850 "Michilimackinac" and twenty-one unorganized counties were tabulated together in amounts as above.
(p) Also 1 Japanese and 1 Chinese.
(q) Also 1 Japanese.
(r) Including Schoolcraft.
(s) Chinese.
(t) Population included in Marquette, to which Schoolcraft is attached for judicial purposes.

MINNESOTA.

Counties.	Aggregate 1870	Aggregate 1860	Aggregate 1850	White 1870	White 1860	White 1850	Colored 1870	Colored 1860	Colored 1850	Indian 1870	Indian 1860
The State	439706	172023	6077	438257	169395	6038	759	259	39	690	2369
1 Aitkin	178	2		18	2					160	
2 Anoka	3940	2106		3925	2100		15				
3 Becker	308	386		308	77						309
4 Beltrami (a)	80			80							
5 Benton	1558	627	418	1556	626	410	1		2	1	1
6 Big Stone (b)	24			24							

MINNESOTA—Continued.

Counties.	Aggregate 1870	Aggregate 1860	Aggregate 1850	White 1870	White 1860	White 1850	Colored 1870	Colored 1860	Colored 1850	Indian 1870	Indian 1860
7 Blue Earth	17302	4803		17282	4802		20	1			
8 Breckinridge (c)(f)		79			72						7
9 Brown (o)	6396	2339		6396	2258						81
10 Buchanan (d)		20			20						
11 Carlton	286	51		274	51					12	
12 Carver	11586	5106		11585	5106		1				
13 Cass (n)	380	150		172	62		12	13		196	75
14 Chippewa (e)	1467			1433						34	
15 Chisago	4358	1743		4309	1729		1	12		48	2
16 Clay (f)	92			92							
17 Cottonwood	534	12		534	12						
18 Crow Wing	200	269		199	189					1	80
19 Dakota	16312	9093	584	16264	9052	582	46	39	2	2	2
20 Dodge	8598	3797		8593	3797		5				
21 Douglas	4239	195		4230	195					9	
22 Faribault	9940	1335		9938	1335		2				
23 Fillmore	24887	13542		24870	13542		17				
24 Freeborn	10578	3367		10571	3367		7				
25 Goodhue	22618	8977		22596	8971		22	6			
26 Grant (g)	340			321						19	
27 Hennepin	31566	12849		31329	12835		190	13		47	1
28 Houston	14936	6645		14926	6645		10				
29 Isanti	2035	284		2035	284						
30 Itasca (a)	96	51	97	78	7	97		1		18	43
31 Jackson	1825	181		1823	181		2				
32 Kanabec	93	30		93	30						
33 Kandiyohi	1760	76		1760	76						
34 Lac qui Parle	145			145							
35 Lake	135	248		134	248					1	
36 LeSueur	11607	5318		11590	5278		5	20		12	20
37 Lincoln (h)											
38 Mankahta			158			158					
39 Manomin		136			135			1			
40 Martin	3867	151		3867	151						
41 McLeod	5643	1286		5643	1286						
42 McPhail											
43 Meeker	6090	928		6088	928		2				
44 Mille Lac	1109	73		1107	70		2	2			1
45 Monongalia	3161	350		3161	350						
46 Morrison	1681	618		1681	587			1			30
47 Mower	10447	3217		10447	3216			1			
48 Murray	209	29		209	29						
49 Nicollet	8362	3773		8327	3712		4	1		81	60
50 Nobles	117	35		117	35						
51 Olmsted	19793	9524		19766	9524		27				
52 Otter Tail	1968	240		1966	178					2	62
53 Pembina	64	1612	1134	64	338	1134					1274
54 Pierce (b)(c)(i)(l)		11			10						1
55 Pine	648	92		645	75		2	16		1	1
56 Pipestone (k)		23			23						
57 Polk (f)(q)		240			146						94
58 Pope	2691			2690			1				
59 Ramsey	23085	12150	2227	22886	12080	2197	198	70	30	1	
60 Redwood (j)	1829			1826			1			2	
61 Renville (e)	3219	245		3219	240						5
62 Rice	16083	7543		16025	7532		19	11		39	
63 Rock (k)	138			138							
64 Scott	11042	4595		11024	4594		8			10	1
65 Sherburne	2050	723		2050	723						
66 Sibley	6725	3609		6724	3609		1				
67 Stearns	14206	4505		14201	4502		5	3			
68 Steele	8271	2863		8258	2863		13				
69 Stevens (l)	174			161						13	
70 St. Louis	4561	406		4529	262		22			10	144
71 Todd (n)	2036	430		2035	430		1				
72 Traverse (m)	13			5						8	
73 Wabashaw	15859	7228	243	15836	7214	242	23	14	1		
74 Wadena (n)	6			5			1				
75 Wahnata			160			160					
76 Waseca	7854	2601		7852	2598		2	1			2
77 Washington	11809	6123	1056	11775	6043	1052	21	7	4	13	73
78 Watonwan (o)	2426			2426							
79 Wilkin (p)	295	40		295	40						
80 Winona	22319	9208		22269	9189		50	19			
81 Wright	9457	3729		9457	3722			7			

(a) In 1866 Beltrami from Itasca.
(b) In 1863 Big Stone from Pierce.
(c) In 1862 part of Breckenridge to Clay, and in 1868 remainder to Wilkin.
(d) Absorbed by Pine.
(e) In 1862 Chippewa from Pierce and Renville.
(f) In 1862 Clay from Breckenridge and Polk.
(g) In 1868 Grant from Toombs, and original territory not included in any county.
(h) The status of this county is doubtful, the legality of its formation out of Renville County being questioned.
(i) Absorbed Big Stone, Chippewa, Pope, Stevens, and Swift.
(j) In 1862 from Brown.
(k) In 1857 Rock. In 1860 erroneously reported as Pipestone.
(l) In 1862 Stevens from Pierce.
(m) In 1862 from Toombs, and original territory not included in any county.
(n) In 1858 Wadena from Cass and Todd.
(o) In 1860 Watonwan from Brown.
(p) In 1856 established as Toombs; in 1868 name changed to Andy Johnson, and in 1868 to Wilkin.
(q) Returned as having no population.

MISSISSIPPI.

Counties.	1870	1860	1850	1840	1830	1820	1810	1800
The State	827922	791305	606526	375651	136621	75448	a9046 31306	a1250 7600
1 Adams	19084	20165	18601	19434	14937	12076	10002	4660
2 Alcorn (b)	10431							
3 Amite (e)	10973	12336	9694	9511	7934	6853	4750	
4 Attala	14776	14169	10991	4303				
5 Baldwin							a1427	
6 Bolivar	9732	10471	2577	1356				
7 Calhoun	10561	9518						
8 Carroll (c)	21047	22035	18491	10481				
9 Chickasaw	19899	16426	16369	2955				
10 Choctaw (c)	16988	15722	11402	6010				
11 Claiborne	13386	15679	14941	13078	9789	5963	3102	
12 Clark	7505	10771	5477	2986				
13 Coahoma	7144	6606	2780	1290				
14 Copiah (e)	20608	15398	11794	9854	7001			
15 Covington	4753	4408	3338	2717	2551	2230		
16 De Soto	32021	23336	19042	7002				
17 Franklin (e)	7498	8265	5904	4775	4622	3821	2016	
18 Greene	2038	2232	2018	1836	1854	1445		
19 Grenada (c)	10571							
20 Hancock	4239	3139	3672	3367	1962	1594		
21 Harrison	5795	4819	4875					
22 Hinds	30488	31339	25340	19098	8645			
23 Holmes	19370	17791	13928	9452				
24 Issaquena	6887	7831	4478					
25 Itawamba	7812	17695	13528	5375				
26 Jackson	4362	4122	3196	1965	1792	1682		
27 Jasper	10884	11007	6184	3958				
28 Jefferson (d)	13848	15349	13193	11650	9755	6822	4001	2940
29 Jones	3313	3323	2164	1258	1471			
30 Kemper	12920	11682	12517	7663				
31 Lafayette	18802	16125	14069	6531				
32 Lauderdale	13462	13313	8717	5358				
33 Lawrence (e)	6720	9213	6478	5920	5293	4916		
34 Leake	8496	9324	5533	2162				
35 Lee	15955							
36 Lincoln (e)	10184							
37 Lowndes	30502	23625	19544	14513	3173			
38 Madison	20948	23382	18173	15530	4973		a4699	
39 Marion	4211	4686	4410	3830	3691	3116		
40 Marshall	29416	28823	29689	17526				
41 Monroe	22631	21283	21172	9250	3861	2721		
42 Neshoba	7439	8343	4728	2437				
43 Newton	10067	9661	4465	2527				
44 Noxubee	20905	20667	16299	9975				
45 Oktibbeha	14891	12977	9171	4276				
46 Panola	20754	13794	11444	4657				
47 Perry	2694	2606	2438	1889	2300	2037		
48 Pike (e)	11303	11135	7369	6151	5402	4438		
49 Pontotoc	12525	22113	17112	4491				
50 Prentiss (f)	9348							
51 Rankin	12977	13635	7227	4631	2083			

MISSISSIPPI—Continued.

Counties.	1870	1860	1850	1840	1830	1820	1810	1800
52 Scott	7847	8139	3961	1653				
53 Simpson	5718	6080	4734	3380	2680			
54 Smith	7126	7638	4071	1961				
55 Sunflower	5015	5019	1102					
56 Tallahatchie (c)	7852	7890	4643	2985				
57 Tippah (b)	20727	22550	20741	9444				
58 Tishemingo (b)(f)	7350	24149	15490	6681				
59 Tunica	5358	4366	1314	821				
60 Warren	26769	20696	18120	15820	7861	2693	1114	
61 Washington	14569	15679	8389	7287	1976		a2920	a1250
62 Wayne	4206	3691	2892	2120	2781	3323	1253	
63 Wilkinson	12705	15933	16914	14193	11686	9718	5068	
64 Winston	8984	9811	7959	4650				
65 Yalabusha (c)	13254	16952	17258	12248				
66 Yazoo	17279	22373	14418	10480	6550			

(a) Now in Alabama.
(b) In 1870 Alcorn from Tippah and Tishemingo.
(c) In 1870 Grenada from Carroll, Choctaw, Tallahatchie, and Yallabusha.
(d) In 1802 name changed from Pickering to Jefferson.
(e) In 1870 Lincoln from Amite, Copiah, Franklin, Lawrence, and Pike.
(f) In 1870 Prentiss from Tishemingo.

MISSOURI.

Counties.	1870	1860	1850	1840	1830	1820	1810
The State	1721295	1182012	682044	383702	140455	*29 66557	20845
1 Adair	11448	8531	2342				
2 Andrew	15137	11850	9433				
3 Atchison	8440	4649	1678				
4 Audrain	12307	8075	3506	1949			
5 Barry	10373	7995	3467	4795			
6 Barton	5087	1817					
7 Bates (c)	15960	7215	3669				
8 Benton	11322	9072	5015	4205			
9 Bollinger	8162	7371					
10 Boone	20765	19486	14979	13561	8859		
11 Buchanan	35109	23861	12975	6237			
12 Butler	4298	2891	1616				
13 Caldwell	11390	5034	2316	1458			
14 Callaway	19202	17449	13827	11765	6159		
15 Camden	6108	4975	2338				
16 Cape Girardeau	17558	15547	13912	9359	7445	5968	3888
17 Carroll	17446	9763	5441	2423			
18 Carter	1455	1235					
19 Cass (c)	19296	9794	6090				
20 Cedar	9474	6637	3361				
21 Chariton	19136	12562	7514	4746	1780		
22 Christian	6707	5491					
23 Clarke	13667	11684	5527	2846			
24 Clay	15564	13023	10332	8282	5338		
25 Clinton	14063	7848	3786	2724			
26 Cole	10292	9697	6696	9286	3023		
27 Cooper	20692	17356	12950	10484	6904	6959	
28 Crawford	7982	5823	6397	3561	1712		
29 Dade	8683	7072	4246				
30 Dallas	8383	5892	3648				
31 Daviess	14410	9606	5298	2736			
32 De Kalb	9858	5224	2075				
33 Dent	6357	5654					
34 Dodge (a)			375				
35 Douglas	3915	2414					
36 Dunklin	5982	5026	1229				
37 Franklin	30098	18085	11021	7515	3484	2379	
38 Gasconade	10093	8727	4996	5330	1545		
39 Gentry (d)	11607	11980	4248				
40 Greene	21549	13186	12785	5372			
41 Grundy	10567	7887	3006				
42 Harrison	14635	10626	2447				
43 Henry (b)	17401	9866	4052				
44 Hickory	6452	4705	2329				
45 Holt	11652	6550	3957				
46 Howard	17233	15946	13969	13108	10854	13426	
47 Howell	4218	3169					
48 Iron	6278	5842					
49 Jackson	55041	22913	14000	7612	2823		
50 Jasper	14928	6883	4223				
51 Jefferson	15380	10344	6928	4296	2592	1835	
52 Johnson	24648	14644	7464	4471			
53 Knox	10974	8727	2894				
54 Laclede	9380	5182	2498				
55 Lafayette	22623	20098	13690	6815	2912		
56 Lawrence	13067	8846	4859				
57 Lewis	15114	12286	6578	6040			
58 Lincoln	15960	14210	9421	7449	4059	1662	
59 Linn	15900	9112	4058	2245			
60 Livingston	16730	7417	4247	4325			
61 Macon	23230	14346	6565	6034			
62 Madison	5849	5664	6003	3395	2371	2047	
63 Maries	5916	4901					
64 Marion	23780	18838	12230	9623	4837		
65 McDonald	5226	4038	2236				
66 Mercer	11557	9300	2691				
67 Miller	6616	6812	3834	2282			
68 Mississippi	4982	4859	3123				
69 Moniteau	11375	10124	6004				
70 Monroe	17149	14785	10541	9505			
71 Montgomery	10405	9718	5489	4371	3902	3078	
72 Morgan	8434	8202	4650	4407			
73 New Madrid	6357	5654	5541	4554	2350	2296	8165
74 Newton	12821	9319	4268	3790			
75 Nodaway	14751	5252	2118				
76 Oregon	3287	3009	1432				
77 Osage	10793	7879	6704				
78 Ozark	3363	2447	2294				
79 Pemiscot	2059	2962					
80 Perry	9877	9128	7215	5760	3349		
81 Pettis	18706	9392	5150	2930			
82 Phelps	10506	5714					
83 Pike	23076	18417	13609	10646	6129	3747	
84 Platte	17352	18350	16845	8913			
85 Polk	12445	9995	6186	8449			
86 Pulaski	4714	3835	3998	6529			
87 Putnam (a)	11217	9207	1636				
88 Ralls	10510	8592	6151	5670	4375		
89 Randolph	15908	11407	9439	7198	2942		
90 Ray	18700	14092	10373	6553	2657		
91 Reynolds	3756	3173	1849				
92 Ripley	3175	3747	2830	2856			
93 Rives (b)				4726			
94 Saline	21672	14699	8843	5258	2873		
95 Schuyler	8820	6697	3287				
96 Scotland	10670	8873	3782				
97 Scott	7317	5247	3182	5974	2136		
98 Shannon	2339	2284	1199				
99 Shelby	10119	7301	4253	3056			
100 St. Charles	21304	16523	11454	7911	4320	3970	3505
101 St. Clair	6742	6812	3556				
102 Ste. Genevieve	8384	8029	4964	3148	2186	4962	4620
103 St. Francois	9742	7249	5313	3211	2366		
104 St. Louis	351189	190524	104978	35979	14125	*29 10049	5667
105 Stoddard	8535	7877	4277	3153			
106 Stone	3253	2400					
107 Sullivan	11907	9198	2983				
108 Taney	4407	3576	4373	3264			
109 Texas	9618	6067	2312				
110 Van Buren (c)				4693			
111 Vernon	11247	4850					
112 Warren	9673	8839	5860	4253			
113 Washington	11719	9723	8811	7213	6784	2769	
114 Wayne	6068	5629	4518	3403	3264	1443	
115 Webster	10434	7099					
116 Worth (d)	5004						
117 Wright	5684	4508	3387				

(*) All other persons, except Indians not taxed.
(†) Chinese, at 1870: Total, 3—Madison, 2; St. Louis, 1.
(a) Formerly western half of Putnam, afterward restored to Putnam.
(d) In 1802 name changed from Pickering to Jefferson.
(e) In 1870 Lincoln from Amite, Copiah, Franklin, Lawrence, and Pike.
(f) In 1870 Prentiss from Tishemingo.

POPULATION OF STATES AND TERRITORIES—CONTINUED.

MONTANA.

	COUNTIES.	AGGREGATE. 1870
	The Territory	20595
1	Beaver Head	722
2	Big Horn	38
3	Choteau	517
4	Dawson	177
5	Deer Lodge	4867
6	Gallatin	1578
7	Jefferson	1531
8	Lewis and Clarke	5040
9	Madison	2684
10	Meagher	1387
11	Missoula	2554

NEBRASKA.

	COUNTIES.	AGGREGATE.	
		1870	1860
	The State	122993	28841
1	Adams	19	....
2	Blackbird	31	....
3	Buffalo	193	114
4	Burt	2847	388
5	Butler	1290	27
6	Calhoun	....	41
7	Cass	8151	8369
8	Cedar	1032	246
9	Cheyenne	190	....
10	Clay	54	165
11	Colfax	1424	....
12	Cuming	2964	67
13	Dakota	2040	819
14	Dawson	103	16
15	Dixon	1345	247
16	Dodge	4212	309
17	Douglas	19982	4328
18	Fillmore	238	....
19	Fort Randall	....	353
20	Franklin	26	....
21	Gage	3359	421
22	Grant	484	....
23	Green	....	16
24	Hall	1057	116
25	Hamilton	130	....
26	Harrison	631	....
27	Jackson	9	....
28	Jefferson (a)	2440	....
29	Johnson	3429	528
30	Jones (a)	....	122
31	Kearney	58	474
32	Lancaster	2074	153
33	L' Eau qui Court	261	152
34	Lincoln	17	....
35	Lyon	78	....
36	Madison	1133	(b)
37	Merrick	557	109
38	Monroe	235	....
39	Nemaha	7593	3139
40	Nuckolls	8	22
41	Otoe	12345	4211
42	Pawnee	4171	882
43	Pierce	152	....
44	Platte	1899	b 782
45	Polk	136	19
46	Richardson	9780	2835
47	Saline	3106	39
48	Sarpy	2913	1201
49	Saunders	4547	....
50	Seward	2953	....
51	Shorter	....	117
52	Stanton	636	....
53	Taylor	97	....
54	Washington	4452	1249
55	Wayne	182	....
56	Webster	16	....
57	York	604	....
58	Unorganized Northwest Territory (c)	52	1765
59	Unorganized Territory west of Madison County	183	....
60	Winnebago Indian reservation	31	....
61	Pawnee Indian reservation	44	....

(a) Since 1860 Jones merged in Jefferson.
(b) In 1860 Madison and Platte were reported together; totals are herein placed opposite Platte.
(c) North of latitude 40 deg. and west of longitude 103 deg.; also, north by latitude 42 deg., east by longitude 101 deg. 30 m., south by latitude 40 deg., and west by longitude 103 deg.

NEVADA.

	COUNTIES.	AGGREGATE.	
		1870	1860
	The State	42491	6857
1	Carson	....	6712
2	Churchill	196	....
3	Douglas	1215	....
4	Elko	3447	....
5	Esmeralda	1553	....
6	Humboldt	1916	40
7	Lander	2815	....
8	Lincoln	2985	....
9	Lyon	1837	....
10	Nye	1087	....
11	Ormsby	3668	....
12	Pah Ute (a)	....	....
13	Roop	133	....
14	St. Marys	....	105
15	Storey	11359	....
16	Washoe	3091	....
17	White Pine	7189	....

(a) At 1870 Pah Ute included in the returns of Lincoln.

NEW HAMPSHIRE.

	COUNTIES.	AGGREGATE.								
		1870	1860	1850	1840	1830	1820	1810	1800	1790
	The State	318300	326073	317976	284574	269328	*139 244022	214460	183858	141885
1	Belknap	17681	18549	17721	....	....	....	....	....	....
2	Carroll	17332	20465	20157	....	....	....	....	....	....
3	Cheshire	[illegible]7265	27434	30144	26429	27016	45376	40988	38825	26772
4	Coos	[illegible]932	13161	11853	9849	8388	5549	3991	....	....
5	Grafton	[illegible]03	42260	42343	42311	38682	32989	28462	23093	13472
6	Hillsborough	[illegible]38	62140	57478	42494	37724	53884	49249	43899	32871
7	Merrimack	4[illegible]1	41408	40337	36253	34614	....	....	....	....
8	Rockingham	472[illegible]	50122	49194	45771	44325	*139 55107	50175	45427	43169
9	Strafford	3024[illegible]	31493	29374	61127	58910	51117	41595	32614	23601
10	Sullivan	18058	19041	19375	20340	19669	....	....	....	....

(*) All other persons except Indians not taxed.

NEW YORK.

	COUNTIES.	AGGREGATE.								
		1870	1860	1850	1840	1830	1820	1810	1800	1790
	The State	4382759	3880735	3097394	2428921	1918608	*701 1372111	959049	589051	340120
1	Albany	133052	113917	93279	68593	53520	38116	34661	84103	75736
2	Allegany	40814	41881	37808	40975	26276	9330	1942	....	....
3	Broome	44103	35906	30660	22338	17579	14343	8130	....	....
4	Cattaraugus	43909	43886	38950	28872	16724	4090	....	....	....
5	Cayuga	59550	55767	55458	50338	47948	38897	29843	15907	....
6	Chautauqua	59327	58422	50493	47975	34671	12568	....	....	....
7	Chemung	35281	26917	28821	20732	....	....	....	....	....
8	Chenango	40561	40934	40311	40785	37238	31215	21704	16087	....
9	Clinton	47947	45735	40047	28157	19344	12070	8002	a 8516	1614
10	Columbia	47044	47172	43073	43252	39907	38330	32390	35472	27732
11	Cortland	25173	26294	25140	24607	23791	16507	8869	....	....
12	Delaware	42972	42465	39834	35396	33024	26587	20303	10228	....
13	Dutchess	74041	64941	58992	52398	50926	46615	51363	47775	45266
14	Erie	178699	141971	100993	62465	35719	....	....	....	....
15	Essex	29042	28214	31148	23634	19287	12811	9177	(a)	....
16	Franklin	30271	30837	25102	16518	11312	4439	2617	....	....
17	Fulton	27064	24162	20171	18049	....	....	....	....	....
18	Genesee	31606	32189	28488	59587	52147	*28 58085	12588	....	....
19	Greene	31832	31930	33126	30446	29525	22996	19536	13074	....
20	Hamilton	2960	3024	2188	1907	1325	1251	....	....	....
21	Herkimer	39929	40561	38244	37477	35870	*72 30945	22046	14503	....
22	Jefferson	65415	69825	68153	60984	48493	32952	15140	....	....
23	Kings	419921	279122	138882	47613	20535	11187	8303	5740	4495
24	Lewis	28699	28580	24564	17830	15239	9227	6433	....	....
25	Livingston	38309	39546	40875	35140	27729	....	....	....	....
26	Madison	43522	43545	43072	40008	39038	32208	25144	....	....
27	Monroe	117868	100648	87650	64902	49855	....	....	....	....
28	Montgomery (b)	34457	30866	31992	35818	43715	*8 37561	41214	22051	28848
29	New York	942292	813669	515547	312710	202589	123706	96373	60515	33131
30	Niagara	50437	50399	42276	31132	18482	22990	8971	....	....
31	Oneida	110008	105202	99566	85310	71326	50997	33792	22258	....
32	Onondaga	104183	90686	85890	67911	58973	41467	25987	7098	....
33	Ontario	45108	44563	43929	43501	40288	88267	42032	15218	1075
34	Orange	80902	62812	57145	50739	45366	41213	34347	29355	18492
35	Orleans	27689	28717	28501	25127	17732	....	....	....	....
36	Oswego	77941	75958	62198	43619	27119	12374	....	....	....
37	Otsego	48967	50157	48638	49628	51372	44856	38802	21343	....
38	Putnam	15420	14002	14138	12825	12628	11268	....	....	....
39	Queens	73803	57391	36833	30324	22460	21519	19336	16916	16014
40	Rensselaer	99549	86328	73363	60259	49424	*39 40114	36309	30351	....
41	Richmond	33029	25492	15061	10965	7082	6135	5347	4564	3835
42	Rockland	25213	22492	16962	11975	9388	8837	7758	6353	....
43	Saratoga	51529	51729	45646	40553	38679	36052	33147	24564	....
44	Schenectady	21347	20002	20054	17387	12347	*205 12876	10201	....	....
45	Schoharie	33340	34469	33548	32358	27902	*7 23147	18945	9808	....
46	Schuyler	18989	18840	....	....	....	....	....	....	....
47	Seneca	27823	28138	25441	24874	21041	23619	16609	....	....
48	Steuben	67717	66690	63771	46138	33851	21989	7246	1788	....
49	St. Lawrence (c)	84826	83689	68617	56706	36354	16037	7885	....	....
50	Suffolk	46924	43275	36922	32469	26780	*842 23930	21113	19735	16440
51	Sullivan	34550	32385	25088	15629	12364	8900	6108	....	....
52	Tioga	30572	28748	24880	20527	27690	16971	7899	7109	....
53	Tompkins	33178	31409	38746	37948	36545	20681	....	....	....
54	Ulster	84075	76381	59384	45822	36550	30934	26576	24855	29397
55	Warren	22592	21434	17199	13422	11796	9453	....	....	....
56	Washington (d)	49568	45904	44750	41080	42635	38831	44289	35792	14042
57	Wayne	47710	47762	44953	42057	33643	....	....	....	....
58	Westchester	131348	99497	58263	48686	36456	32638	30272	27373	24003
59	Wyoming	29164	31968	31981	....	....	....	....	....	....
60	Yates	19595	20290	20590	20444	19009	....	....	....	....

(*) All other persons, except Indians not taxed.
(a) Clinton and Essex opposite Clinton.
(b) At first Tryon; in 1784 name changed to Montgomery.
(c) Parts of Herkimer, Montgomery, and Oneida, provisionally annexed.
(d) At first Charlotte; in 1784 name changed to Washington.

NEW JERSEY.

	COUNTIES.	AGGREGATE.								
		1870	1800	1850	1840	1830	1820	1810	1800	1790
	The State	906096	672035	489555	373306	320823	*149 277426	245562	211149	184139
1	Atlantic	14093	11786	8961	8726	....	....	....	....	....
2	Bergen	30122	21618	14725	13223	22412	*40 18138	10608	15156	12601
3	Burlington	53639	49730	43203	32831	31107	28822	24979	21521	18095
4	Camden	46193	34457	25422	....	....	....	....	....	....
5	Cape May	8349	7130	6433	5324	4936	4265	3632	8066	2571
6	Cumberland	34665	22605	17189	14374	14093	12668	12670	9529	8248
7	Essex	143839	98877	73950	44621	41911	80793	25984	22269	17785
8	Gloucester	21562	18444	14655	25438	28431	*18 23071	19744	16115	13363
9	Hudson	129067	62717	21822	9483	....	....	....	....	....
10	Hunterdon	36963	33654	28990	24789	31060	*91 28513	24556	21261	20153
11	Mercer	46386	37419	27992	21502	....	....	....	....	....
12	Middlesex	45029	34812	28635	21893	23157	21470	20381	17890	15956
13	Monmouth	46195	39346	30313	32909	29233	25038	22150	19872	16918
14	Morris	43137	34677	30158	25844	23666	21368	21828	17750	16216
15	Ocean	13628	11176	10032	....	....	....	....	....	....
16	Passaic	46416	29013	22569	16734	....	....	....	....	....
17	Salem	23940	22458	19467	16024	14155	14022	12761	11371	10437
18	Somerset	23510	22057	19692	17455	17689	16506	14725	12815	12296
19	Sussex	23168	23846	22989	21770	20346	32752	25549	22534	19500
20	Union	41859	27780	....	....	....	....	....	....	....
21	Warren	34336	28433	22358	20366	18627	....	....	....	....

(*) All other persons, except Indians not taxed.

NORTH CAROLINA.

	COUNTIES.	AGGREGATE.								
		1870	1860	1850	1840	1830	1820	1810	1800	1700
	The State	1071361	992622	869039	753419	737987	638829	555500	478103	393751
1	Alamance	11874	11852	11444	....	....	....	....	....	....
2	Alexander (a)	6868	6022	5220	....	....	....	....	....	....
3	Alleghany	3691	3590	....	....	....	....	....	....	....
4	Anson (a)	12428	13664	13489	15077	14095	12534	8831	8146	5133
5	Ashe	9573	7956	8777	7467	6987	4335	3694	2783	....
6	Beaufort	13011	14766	13816	12225	10969	9850	7203	6242	5462
7	Bertie	12950	14310	12851	12175	12262	10805	11218	11249	12606
8	Bladen	12831	11995	9767	8022	7811	7276	5671	7028	5084
9	Brunswick	7754	8406	7272	5265	6516	5480	4778	4110	3071
10	Buncombe	15412	12654	13425	10084	16281	10542	9277	5812	....
11	Burke	9777	9237	7772	15799	17888	13411	11007	9929	8118
12	Cabarrus	11954	10546	9747	9259	8810	7248	6158	5094	....
13	Caldwell	8476	7497	6317	....	....	....	....	....	....
14	Camden	5361	5343	6049	5663	6733	6347	5347	4191	4033
15	Carteret	9010	8186	6939	6591	6597	5609	4823	4399	3732
16	Caswell	16081	16215	15269	14693	15185	13253	11757	8701	10096
17	Catawba	10984	10729	8862	....	....	....	....	....	....
18	Chatham	19723	19101	18449	16242	15405	12661	12977	11861	9221
19	Cherokee	8080	9166	6838	3427	....	....	....	....	....
20	Chowan	6450	6842	6721	6690	6697	6464	5297	5132	5011
21	Clay	2461	....	....	....	....	....	....	....	....
22	Cleaveland	12696	12348	10396	....	....	....	....	....	....
23	Columbus	8474	8597	5909	3941	4141	3912	3022	....	....
24	Craven	20516	16268	14709	13438	13734	13394	12676	10245	10469
25	Cumberland	17035	16369	20610	15284	14834	14446	9382	9264	8671

NORTH CAROLINA—Continued.

	COUNTIES.	AGGREGATE.								
		1870	1860	1850	1840	1830	1820	1810	1800	1790
26	Currituck (b)	5131	7415	7236	6703	7655	8098	6985	6928	6219
27	Dare (d)	2778	....	....	....	....	....	....	....	....
28	Davidson	17414	16601	15320	14606	13389	....	....	....	....
29	Davie	9620	8494	7866	7574	....	....	....	....	....
30	Duplin	15542	15784	13514	11182	11291	9744	7863	6796	5662
31	Edgecombe	22970	17376	17189	15708	14935	13276	12423	10421	10255
32	Forsyth	13050	12692	11168	....	....	....	....	....	....
33	Franklin	14134	14107	11713	10980	10665	9741	10166	8529	7559
34	Gaston	12602	9307	8073	....	....	....	....	....	....
35	Gates	7724	8443	8426	8161	7866	6887	5965	5881	5392
36	Granville	24831	23396	21249	18817	19355	18222	15576	14015	10982
37	Greene	8687	7925	6619	6595	6413	4533	4867	4218	6893
38	Guilford	21736	20056	19754	19175	18737	14511	11420	9442	7191
39	Halifax	20408	19442	16589	16865	17739	17237	13620	13945	13965
40	Harnett	8895	8039	....	....	....	....	....	....	....
41	Haywood	7921	5801	7074	4975	4578	4073	2780	....	....
42	Henderson (c)	7706	10448	6853	5129	....	....	....	....	....
43	Hertford	9273	9504	8142	7484	8537	7712	6052	6701	5828
44	Hyde (b)	6445	7732	7636	6458	6184	4967	6029	4829	4120
45	Iredell	16931	15347	14719	15685	14918	13071	10972	8856	5435
46	Jackson	6683	5515	....	....	....	....	....	....	....
47	Johnston	16897	15656	13726	10599	10938	9607	6867	6301	5634
48	Jones	5002	5730	5038	4945	5608	5216	4968	4339	4822
49	Lenoir	10434	10220	7828	7605	7723	6799	5572	4005	....
50	Lincoln	9573	8195	7746	25160	22455	13147	16359	12660	9224
51	Macon	6615	6004	6389	4869	5333	....	....	....	....
52	Madison	8192	5908	....	....	....	....	....	....	....
53	Martin	9647	10195	8807	7367	8539	6320	6987	5629	6080
54	McDowell	7592	7120	6246	....	....	....	....	....	....
55	Mecklenburg	24299	17374	13914	18273	20073	16895	14272	10439	11395
56	Mitchell	4705	....	....	....	....	....	....	....	....
57	Montgomery	7487	7649	6872	10780	10919	8693	8430	7677	4715
58	Moore	12040	11427	9342	7988	7745	7128	6367	4767	3770
59	Nash	11077	11687	10657	9047	8490	8185	7268	6975	7393
60	New Hanover	27978	21715	17668	13312	10959	10866	11465	7060	6831
61	Northampton	14749	13872	13335	13369	13391	13242	13082	12353	9981
62	Onslow	7569	8856	8283	7527	7814	7016	6669	5623	5387
63	Orange	17507	16947	17055	24356	23908	23492	20135	16362	12216
64	Pasquotank	8131	8940	8950	8514	8641	8008	7674	5379	5497
65	Perquimans (d)	7945	7238	7332	9790	7419	6857	6052	5708	5440
66	Person (d)	11170	11221	10781	7346	10027	9029	6642	6402	....
67	Pitt	17276	16080	13397	11806	12093	10001	9169	9084	8275
68	Polk	4319	4043	....	....	....	....	....	....	....
69	Randolph	17551	16793	15832	12875	12406	11331	10112	9234	7276
70	Richmond	12882	11009	9818	8909	9396	7537	6695	5623	5055
71	Robeson	16262	15489	12826	10370	9433	8204	7528	6839	5326
72	Rockingham	15708	16746	14495	13442	12935	11474	10316	8277	6187
73	Rowan	16810	14589	13870	12109	20786	26009	21543	20060	15828
74	Rutherford	13121	11573	13550	19202	17557	15351	13202	10753	7808
75	Sampson	16436	16624	14585	12157	11634	8908	6620	6719	6065
76	Stanley	8315	7801	6922	....	....	....	....	....	....
77	Stokes	11208	10402	9206	16265	16196	14033	11645	11026	8528
78	Surry (c)	11252	10380	18143	15079	14504	12320	10366	9505	7191
79	Transylvania	3536	....	....	....	....	....	....	....	....
80	Tyrrell (b)	4173	4944	5133	4657	4732	4319	3364	3395	4744
81	Union	12217	11202	10051	....	....	....	....	....	....
82	Wake	35617	28627	24888	21118	20398	20102	17086	13437	10192
83	Warren	17768	15726	13912	12919	11877	11158	11004	11284	9397
84	Washington	6516	6357	5664	4525	4552	3986	3464	2422	....
85	Watauga	5287	4957	3400	....	....	....	....	....	....
86	Wayne	18144	14905	13486	10891	10331	9040	8687	6772	6133
87	Wilkes	15539	14749	12099	12577	11968	9967	9054	7247	8143
88	Wilson	12258	9720	....	....	....	....	....	....	....
89	Yadkin	10697	10714	....	....	....	....	....	....	....
90	Yancey (c)	5909	8655	8205	5962	....	....	....	....	....

(a) In the Census Report of 1850, the white and free colored population of Alexander County was published as of Anson County, and *vice versa*.
(d) Since 1860 Dare from Currituck, Hyde, and Tyrrell.
(c) In 1861 Transylvania from Henderson and Yancey.
(b) In Table II of Volume I of the Ninth Census, the aggregates of Perquimans and Person Counties for the census of 1840 are transposed.

POPULATION OF STATES AND TERRITORIES—CONTINUED.

NEW MEXICO.

	Counties.	Aggregate. 1870	1860	1850
	The Territory	91874	93516	61547
1	Arizona (a)	....	6482	....
2	Bernalillo	7591	8769	7751
3	Colfax (b)	1992	....	....
4	Dona-Ana (c)	5864	6239	....
5	Grant (c)	1143	....	....
6	Lincoln (d)	1803	....	....
7	Mora (b)	8056	5566	....
8	Rio Arriba	9294	9849	10668
9	San Miguel	16058	13714	7074
10	Santa Ana	2599	3572	4645
11	Santa Fe	9699	8114	7713
12	Socorro (d)	6603	5787	....
13	Taos	12079	14103	9507
14	Valencia	9093	11321	14189

(a) Originally embraced the country now constituting the Territory of Arizona.
(b) In 1869 Colfax from Mora.
(c) In 1868 Grant from Dona-Ana.
(d) In 1869 Lincoln from Socorro.

OHIO.

	Counties.	Aggregate. 1870	1860	1850	1840	1830	1820	1810	1800
	The State	2665260	2339511	1980329	1519467	937903	*139 581295	230760	45365
1	Adams	20750	20309	18883	13183	12281	10406	9434	3432
2	Allen	23623	19185	12109	9079	578	....	....	....
3	Ashland	21933	22951	23813	....	....	*7	....	....
4	Ashtabula	32517	31814	28767	23724	14584	7375	....	....
5	Athens	23768	21364	18215	19109	9787	6336	2791	....
6	Auglaize	20041	17187	11338	....	....	....	....	....
7	Belmont	39714	36398	34600	30901	28827	20329	11097	....
8	Brown	30802	29958	27332	22715	17867	13356	....	....
9	Butler	39912	35840	30789	28173	27142	21746	11150	....
10	Carroll	14491	15738	17685	18108	....	....	....	....
11	Champaign	24188	22698	19782	16721	12131	8479	6303	....
12	Clark	32070	25300	22178	16882	13114	9533	....	....
13	Clermont	34268	33034	30455	23106	20466	15820	9965	....
14	Clinton	21914	21461	18838	15719	11436	8085	2674	....
15	Columbiana	38299	32836	33621	40378	35592	22033	10878	....
16	Coshocton	23600	25032	25674	21590	11161	7086	....	....
17	Crawford	25556	23881	18177	13152	4791	....	....	....
18	Cuyahoga	132010	78033	48099	26506	10373	6328	1459	....
19	Darke	32278	26009	20276	13282	6204	3717	....	....
20	Defiance	15719	11886	6966	....	....	....	....	....
21	Delaware	25175	23902	21817	22060	11504	7639	2000	....
22	Erie	28188	24474	18568	12599	....	....	....	....
23	Fairfield	31138	30538	30264	31924	24786	16633	11361	....
24	Fayette	17170	15935	12726	10984	8182	6316	1854	....
25	Franklin	63019	50361	42909	25049	14741	*120 10172	3486	....
26	Fulton	17789	14043	7781	....	....	....	....	....
27	Gallia	25545	22043	17063	13444	9733	7098	4181	....
28	Geauga	14190	15817	17827	16297	15813	7791	2917	....
29	Greene	28038	26197	21946	17528	14801	*8 10521	5870	....
30	Guernsey	23838	24474	30438	27748	18036	9292	3051	....
31	Hamilton	260370	216410	156844	80145	52317	31764	15258	14692
32	Hancock	23847	22886	16751	9986	813	....	....	....
33	Hardin	18714	13570	8251	4598	210	....	....	....
34	Harrison	18682	19110	20157	20099	20916	14345	....	....
35	Henry	14028	8901	3434	2503	262	....	....	....
36	Highland	29133	27773	25781	22269	16345	12308	5766	....
37	Hocking	17925	17057	14119	9741	4008	2130	....	....
38	Holmes	18177	20589	20452	18088	9135	....	....	....
39	Huron	28532	29616	26203	23933	13341	6675	....	....
40	Jackson	21759	17941	12719	9744	5941	3746	....	....
41	Jefferson	29188	26115	29133	25030	22489	18531	17260	8766
42	Knox	26333	27735	28872	29579	17085	8326	2149	....
43	Lake	15935	15576	14654	13719	....	....	....	....
44	Lawrence	31360	23249	15246	9738	5367	3499	....	....
45	Licking	35756	37011	38846	35096	20869	11861	3652	....
46	Logan	23028	20996	19162	14015	6440	3181	....	....
47	Lorain	30308	29744	26086	18467	5696	....	....	....
48	Lucas	46722	25831	12363	9382	....	....	....	....
49	Madison	15633	13015	10015	9025	6190	4799	1603	....
50	Mahoning	31001	25894	23735	....	....	....	....	....
51	Marion	16184	15490	12618	14765	6551	....	....	....
52	Medina	20092	22517	24441	18352	7560	3082	....	....
53	Meigs	31465	26534	17971	11452	6158	4480	....	....
54	Mercer	17254	14104	7712	8277	1110	....	....	....
55	Miami	32740	29959	24999	19688	12807	8851	3941	....
56	Monroe	25779	25741	28351	18521	8768	4645	....	....
57	Montgomery	64006	52230	38218	31938	24362	15999	7722	....
58	Morgan	20363	22119	28585	20852	11800	5297	....	....
59	Morrow	18583	20445	20280	....	....	....	....	....
60	Muskingum	44886	44416	45049	38749	29334	17824	10036	....
61	Noble	19949	20751	....	....	....	....	....	....
62	Ottawa	13364	7016	3308	2246	....	....	....	....
63	Paulding	8544	4945	1766	1034	161	....	....	....
64	Perry	18453	19678	20775	19344	13970	8429	....	....
65	Pickaway	24875	23469	21006	19725	16001	13149	7124	....
66	Pike	15447	13643	10953	7626	6024	4253	....	....
67	Portage	24584	24208	24419	22965	18826	10095	2995	....
68	Preble	21809	21820	21736	19482	16291	10237	3304	....
69	Putnam	17081	12808	7221	5189	230	....	....	....
70	Richland	32516	31158	30879	44532	24006	9169	....	....
71	Ross	37097	35071	32074	27460	24068	20619	15514	8540
72	Sandusky	25503	21429	14305	10182	2851	852	....	....
73	Scioto	29302	24297	18428	11192	8740	5750	3399	....
74	Seneca	30827	30868	27104	18128	5159	....	....	....
75	Shelby	20748	17493	13958	12154	3671	2106	....	....
76	Stark	52508	42978	39878	34603	26588	12406	2734	....
77	Summit	34674	27344	27485	22560	....	....	....	....
78	Trumbull	38659	30656	30490	38107	26153	*4 15542	8671	1302
79	Tuscarawas	33840	32463	31761	25631	14298	8328	3045	....
80	Union	18730	16507	12204	8422	3192	1096	....	....
81	Van Wert	15823	10238	4793	1577	49	....	....	....
82	Vinton	15027	13631	9353	....	....	....	....	....
83	Warren	26689	26902	25560	23141	21468	17837	9925	....
84	Washington	40609	36268	29540	20823	11731	10425	5991	5427
85	Wayne	35116	32483	32981	35808	23333	11933	....	3206
86	Williams	20991	16633	8018	4465	387	....	....	....
87	Wood	24596	17886	9157	5357	1102	733	....	....
88	Wyandot	18553	15596	11194	....	....	....	....	....

OREGON.

	Counties.	Aggregate. 1870	1860	1850
	The State	90923	52465	13294
1	Baker (a)	2804	....	....
2	Benton	4584	3074	814
3	Clackamas	5993	3466	1859
4	Clarke (d)	....	....	643
5	Clatsop	1255	498	462
6	Columbia	863	532	....
7	Coos	1644	445	....
8	Curry	504	393	....
9	Douglas (c)	6066	3203	....
10	Grant (b)	2251	....	....
11	Jackson	4778	3736	....
12	Josephine	1204	1623	....
13	Lane	6426	4780	....
14	Lewis (d)	....	....	558
15	Linn	8717	6772	994
16	Marion	9965	7088	2749
17	Multnomah	11510	4150	....
18	Polk	4701	3625	1051
19	Tillamook	408	95	....
20	Umatilla (a)	2916	....	....
21	Umpqua (c)	....	1250	....
22	Union (b)	2552	....	....
23	Wasco (a) (b)	2509	1689	....
24	Washington	4261	2801	2652
25	Yam Hill	5012	3245	1512

(a) In 1862 Baker and Umatilla from Wasco.
(b) In 1864 Grant and Union from Wasco.

PENNSYLVANIA.

	Counties.	Aggregate. 1870	1860	1850	1840	1830	1820	1810	1800	1790
	The State	3521951	2906215	2311786	1724033	1348233	*1951 1047507	810091	602365	434373
1	Adams	30315	28006	25981	23044	21379	19370	15152	13172	....
2	Allegheny	262204	178831	138290	81235	50552	34921	25317	15087	10309
3	Armstrong	43382	35797	29560	28365	17701	10324	6143	2399	....
4	Beaver	36148	29140	26689	29368	24183	15340	12168	5776	....
5	Bedford	29635	26736	23052	29335	24502	20248	15746	12039	13124
6	Berks	106701	93818	77129	64569	53152	46275	43146	32407	30179
7	Blair	38051	27829	21777	....	....	....	....	....	....
8	Bradford	53204	48734	42831	32769	19746	11554	....	....	....
9	Bucks	64336	63578	56091	48107	45745	37842	32371	27496	25401
10	Butler	36510	35594	30346	22378	14581	10193	7346	3916	....
11	Cambria	36569	29155	17773	11256	7076	3287	2117	....	....
12	Cameron (a)	4273	....	....	....	....	....	....	....	....
13	Carbon	28144	21033	15686	....	....	....	....	....	....
14	Centre	34418	27000	23355	20492	18879	13796	10681	b13009	b7562
15	Chester	77805	74578	66438	57515	50910	44451	39596	32093	27937
16	Clarion	26537	24988	23565	....	....	....	....	....	....
17	Clearfield	25741	18759	12586	7834	4803	2342	875	....	....
18	Clinton (a)	23211	17723	11207	8323	....	....	....	....	....
19	Columbia	28766	25065	17710	24267	20059	17621	....	....	....
20	Crawford	63832	48755	37849	31724	16030	9397	6178	2346	....
21	Cumberland	43912	40098	34327	30953	29226	23606	26757	25386	18243
22	Dauphin	60740	46756	35754	30118	25243	21653	31883	22270	18177
23	Delaware	39403	30597	24679	19791	17323	14810	14734	12809	9483
24	Elk (a)	8488	5915	3531	....	....	....	....	....	....
25	Erie	65973	49432	38742	31344	17041	*12 8541	3758	1468	....
26	Fayette	43284	39909	39112	33574	29172	27285	24714	20159	13325
27	Forest	4010	898	....	....	....	....	....	....	....
28	Franklin	45365	42126	39904	37793	35037	31892	23083	19638	15655
29	Fulton	9360	9131	7567	....	....	....	....	....	....
30	Greene	25887	24343	22136	19147	18028	15554	12544	8605	....
31	Huntingdon	31251	28100	24786	35484	27145	*6 20139	14778	13008	7565
32	Indiana	36138	33687	27170	20782	14252	8882	6214	....	....
33	Jefferson	21656	18270	13518	7253	2025	561	161	....	....
34	Juniata	17390	16986	13029	11080	....	....	....	....	....
35	Lancaster	121340	116314	98944	84203	76631	*361 67975	53927	43403	36147
36	Lawrence	27298	22999	21079	....	....	....	....	....	....
37	Lebanon	34096	31831	26071	21872	20557	*13 16975	....	....	....
38	Lehigh	56796	43753	32479	25787	22256	18895	....	....	....
39	Luzerne	160915	90244	56072	44006	27379	20027	18109	12839	4904
40	Lycoming	47626	37399	26257	22649	17636	13517	11006	5414	....
41	McKean (a)	8825	8859	5254	2975	1439	728	142	....	....
42	Mercer	49977	36856	33172	32873	19729	11681	8277	3228	....
43	Mifflin	17508	16340	14980	13092	21690	16618	12132	(b)	(b)
44	Monroe	18362	16758	13270	9879	....	....	....	....	....
45	Montgomery	81612	70500	58291	47241	39406	35798	29703	24150	22929
46	Montour	15344	13053	13249	....	....	....	....	....	....
47	Northampton	61432	47904	40235	40996	39482	31765	38145	30062	24250
48	Northumberland	41444	28922	23272	20027	18133	15424	36327	27797	17161
49	Perry	25447	22793	20088	17096	14261	*58 11284	....	....	....
50	Philadelphia	674022	565529	408762	258037	188797	*1460 135637	111210	81009	54391
51	Pike	8436	7155	5881	3832	4843	*4 2890	....	....	....
52	Potter (a)	11265	11470	6048	3371	1265	186	29	....	....
53	Schuylkill	116426	89510	60713	29053	20744	*28 11311	....	....	....
54	Snyder	15606	15035	....	....	....	....	....	....	....
55	Somerset	28226	26778	24416	19650	17762	13974	11284	10188	....
56	Sullivan	6191	5637	3694	....	....	....	....	....	....
57	Susquehanna	37523	36267	28688	21195	16787	9960	....	....	....
58	Tioga	35097	31044	23987	15498	9976	4021	1687	....	....
59	Union	15565	14145	26083	22787	20795	18619	....	....	....
60	Venango	47925	25043	18310	17900	9470	4915	3060	1130	....
61	Warren	23897	19190	13671	9278	4697	1976	827	233	....
62	Washington	48483	46805	44939	41279	42784	40038	36289	28298	23866
63	Wayne	33188	32239	21890	11848	7663	4127	4125	2562	....
64	Westmoreland	58719	53736	51726	42699	38400	30540	26392	22726	16018
65	Wyoming	14585	12540	10655	....	....	....	....	....	....
66	York	76134	68200	57450	47010	42859	*12 38747	31958	25643	37747

(*) All other persons, except Indians not taxed.
(a) In 1860, Cameron from Clinton, Elk, McKean, and Potter.
(b) Centre and Mifflin were tabulated together in 1790 and 1800, and are here placed in the line of Centre.

RHODE ISLAND.

	Counties.	Aggregate. 1870	1860	1850	1840	1830	1820	1810	1800	1790
	The State	217353	174620	147545	108830	97199	*44 83015	76931	69122	68825
1	Bristol	9421	8907	6514	6476	5446	5637	5072	3801	3211
2	Kent	16595	17303	15068	13083	12789	*1 10227	9834	8487	6648
3	Newport	20050	21896	20007	16874	16535	*1 15770	16294	14845	14300
4	Providence	149190	107799	87526	58073	47018	*38 35698	30769	25854	24391
5	Washington	20097	18715	16430	14324	15411	*4 15683	14962	16135	18075

(*) All other persons, except Indians not taxed.

SOUTH CAROLINA.

	Counties.	Aggregate. 1870	1860	1850	1840	1830	1820	1810	1800	1790
	The State	705606	703708	668507	594398	581185	502741	415115	345591	249073
1	Abbeville	31129	32385	32318	29351	28149	23167	21156	13553	9197
2	Anderson (b)	24049	22873	21475	18493	17169	....	....	....	....
3	Barnwell	35724	30743	26608	21471	19236	14750	12280	7376	....
4	Beaufort	34359	40053	38805	35794	37032	32199	25887	20428	18753
5	Charleston	88863	70100	83844	82661	86338	80212	63179	57480	46647
6	Chester	18805	18122	18038	17747	17182	14189	11479	8185	6866
7	Chesterfield	10584	11834	10790	8574	8472	6645	5564	5216	....
8	Clarendon	14038	13095	....	....	....	....	....	....	....
9	Colleton	25410	41916	28400	25548	27256	26404	26359	24903	20339
10	Darlington	26243	20361	16830	14822	13728	10949	9047	7631	....
11	Edgefield	42486	39887	39262	32852	30509	25119	23160	18130	13289
12	Fairfield	19888	22111	21404	20165	21546	17174	11857	10087	7623
13	Georgetown	16161	21305	20647	18274	19943	17603	15679	22938	22122
14	Greenville	22262	21892	20156	17839	16476	14530	13133	11504	6503
15	Horry	10721	7962	7646	5755	5245	5025	4349	....	....
16	Kershaw	11754	13086	14473	12281	13545	12432	9867	7340	....
17	Lancaster	12087	11797	10988	9907	10361	8716	6318	6012	6302
18	Laurens	22536	23858	23407	21584	20863	17682	14982	12809	9337
19	Lexington	12988	15579	12930	12111	9065	8083	6641	....	....
20	Marion	22160	21190	17407	13932	11208	10201	8884	6914	....
21	Marlborough	11814	12434	10789	8408	8582	6425	4966	5152	10706
22	Newberry	20775	20879	20143	18350	17441	16104	13964	12006	9342
23	Oconee (a)	10536	....	....	....	....	....	....	....	....
24	Orangeburg	16865	24896	23582	18519	18453	15653	13229	15766	18513
25	Pendleton (b)	....	....	....	....	....	27022	22897	20052	9568
26	Pickens (a) (b)	10269	19639	16904	14356	14471	....	....	....	....
27	Richland	23025	18307	20243	16397	14772	12321	9027	6097	3930
28	Spartanburg	25784	26919	26400	23669	21150	16989	14259	12122	8800
29	Sumter	25268	23850	33220	27892	28277	25369	19054	13103	6940
30	Union	19248	19635	19852	18936	17906	14126	10995	10237	7693
31	Williamsburgh	15489	15489	12447	10327	9018	8716	6871	....	....
32	York	24286	21502	19433	18383	17790	14936	10032	10250	6604

(a) In 1869 Oconee from Pickens.
(b) In 1826 Anderson and Pickens from all of Pendleton.

UTAH.

	Counties.	Aggregate. 1870	1860	1850
	The Territory	86786	40273	11380
1	Beaver	2007	785	....
2	Box Elder	4855	1608	....
3	Cache	8229	2605	....
4	Cedar	....	741	....
5	Davis	4459	2904	1134
6	Deseret (a)	....	....	....
7	Greasewood (a)	....	....	....
8	Green River (b)	....	141	....
9	Iron	2277	1010	360
10	Juab	2034	672	....
11	Kane	1513	....	....
12	Malade (f)	....	....	....
13	Millard	2753	715	....
14	Morgan	1972	....	....
15	Piute	82	....	....
16	Rich (c)	1955	....	....
17	Rio Virgin (d)	450	....	....
18	Salt Lake	18337	11295	6157
19	San Pete	6786	3815	365
20	Sevier	19	....	....
21	Shambip (e)	....	162	....
22	Summit	2512	198	....
23	Tooele	2177	1008	152
24	Utah	12203	8248	2026
25	Wasatch (g)	1244	....	....
26	Washington	3064	691	....
27	Weber	7858	3675	1186

(a) In 1866 set off to Nevada, except small portions of each attached to Tooele Co.
(b) Since 1860 set off to Wyoming Territory.
(c) In 1863 organized.
(d) In 1867 organized. By the survey of 1871 this county is set off to Nevada.
(e) Since 1860 absorbed by Juab, Tooele, and Utah.
(f) Merged in Box Elder.
(g) In 1862 organized.

VERMONT.

	Counties.	Aggregate. 1870	1860	1850	1840	1830	1820	1810	1800	1790
	The State	330551	315098	314120	291948	280652	*15 235966	217895	154465	85425
1	Addison	23484	24010	20549	23583	24940	20469	19993	13417	6449
2	Bennington	21325	19436	18589	16872	17468	16125	15893	14617	12254
3	Caledonia	22235	21698	23595	21891	20967	16669	18730	9377	....
4	Chittenden	36480	28171	29036	22977	21765	16272	18120	12778	7295
5	Essex	6811	5786	4650	4226	3981	3284	3087	1479	....
6	Franklin	30291	27231	28586	24531	24525	17192	16427	8782	....
7	Grand Isle	4082	4276	4145	3883	3696	3527	3445	....	....
8	Lamoille	12448	12311	10882	10475	....	....	....	....	....
9	Orange	23090	25455	27296	27873	27285	24681	25247	18238	10526
10	Orleans	21035	18981	15707	13634	13980	6976	5830	1439	....
11	Rutland	40651	35946	33059	30699	31294	*8 29975	29486	23813	15591
12	Washington	26520	27622	24654	23506	21378	*7 14106	....	....	....
13	Windham	26036	26982	29062	27442	28748	28457	26760	23581	17570
14	Windsor	36063	37193	38320	40350	40625	38233	34877	26944	15740

(*) All other persons, except Indians not taxed.

POPULATION OF STATES AND TERRITORIES—CONTINUED.

TENNESSEE.

	Counties.	1870	1860	1850	1840	1830	1820	1810	1800	1790
		Aggregate.								
	The State	1258520	1109801	1002717	829210	681904	*52 422771	261727	105602	35691
1	Anderson	8704	7068	6938	5658	5310	4668	3959		
2	Bedford	24333	21584	21511	20546	30396	16012	8242		
3	Benton	8234	8463	6315	4772					
4	Bledsoe	4870	4459	5959	5676	4648	4005	3259		
5	Blount	14237	13270	12424	11745	11028	11258	8839	5587	
6	Bradley	11652	11701	12259	7385					
7	Campbell	7445	6712	6068	6149	5110	4244	2668		
8	Cannon	10502	9509	8982	7193					
9	Carroll	19447	17437	15967	12362	9397				
10	Carter	7909	7124	6296	5372	6414	4835	4190	4813	
11	Cheatham	6678	7258							
12	Claiborne	9321	9643	9369	9474	8470	5508	4798		
13	Cocke	12458	10408	8300	6992	6017	4892	5154	(a)	
14	Coffee	10237	9689	8351	8184					
15	Cumberland	8461	3460							
16	Davidson	62897	47055	38882	30509	28122	20154	15608	9065	8459
17	Decatur	7772	6276	6003						
18	De Kalb	11425	10573	8016	5868					
19	Dickson	9340	9982	8404	7074	7265	5190	4516		
20	Dyer	13706	10536	6361	4484	1904				
21	Fayette	26145	24327	26719	21501	8652				
22	Fentress	4717	5054	4454	3550	2748				
23	Franklin	14970	13848	13768	12033	15620	16571	5730		
24	Gibson	25666	21777	19548	13689	5801				
25	Giles	32413	26166	25949	21494	18703	12558	4546		
26	Grainger	12421	10982	12370	10572	10066	7651	6397	7367	
27	Greene	21668	19004	17824	16076	14410	11324	9713	7610	7741
28	Grundy	3250	3093	2773						
29	Hamilton	17241	13258	10075	8175	2276	821			
30	Hancock	7148	7020	5660						
31	Hardeman	18074	17769	17456	14563	11655				
32	Hardin	11768	11214	10328	8245	4368	1462			
33	Hawkins	15837	16162	13370	15035	13683	10949	7643	6563	6970
34	Haywood	25094	19232	17259	13870	5334				
35	Henderson	14217	14491	13164	11875	8748				
36	Henry	20380	19133	13933	14906	12249				
37	Hickman	9856	9312	9397	8618	8119	6080	2583		
38	Humphreys	9326	9096	6422	5195	5187	4067	1511		
39	Jackson	12583	11725	15673	12872	9698	7593	5401		
40	Jefferson	19476	16043	13204	12076	11801	8953	7309	a9917	
41	Johnson	5852	5018	3705	2658					
42	Knox	28990	22813	18807	15485	14498	13034	10171	12446	
43	Lake (b)	2428								
44	Lauderdale	10838	7559	5169	3435					
45	Lawrence	7601	9320	9280	7121	411	3271			
46	Lewis	1986	2241	4438						
47	Lincoln	28050	22828	23492	21493	22075	14761	6104		
48	Macon	6633	7290	6948						
49	Madison	23480	21535	21470	16530	11594				
50	Marion	6841	6190	6314	6070	5508	3888			
51	Marshall	16207	14592	15616	14555					
52	Maury	36289	32498	29520	28186	27665	*52 22089	10359		
53	McMinn	13969	13555	13906	12719	14460	1623			
54	McNairy	12726	14732	12864	9385	5697				
55	Meigs	4511	4667	4879	4794					
56	Monroe	12589	12607	11874	12056	13708	2529			
57	Montgomery	24747	20895	21045	16927	14349	12219	8021	2899	1387
58	Morgan	2969	3353	3430	2660	2582	1676			
59	Obion (b)	15584	12817	7633	4814	2099				
60	Overton	11297	12637	11211	9279	8242	7128	5643		
61	Perry	6925	6042	5821	7419	7094	2384			
62	Polk	7369	8726	6338	3570					
63	Putnam	8698	8558							
64	Rhea	5538	4991	4415	3985	8186	4215	2504		
65	Roane	15622	13583	12185	10948	11341	7895	5581		
66	Robertson	16166	15265	16145	13801	13272	9938	7270	4280	
67	Rutherford	33289	27918	29122	24280	26134	19552	10265		
68	Scott	4054	3519	1905						
69	Sequatchie	2335	2120							
70	Sevier	11028	9122	6920	6442	5717	4772	4595	3419	3619
71	Shelby	76378	48092	31157	14721	5648	364			
72	Smith	15994	16357	18412	21179	19906	17580	11649	4294	
73	Stewart	12019	9896	9719	8587	6968	8397	4262		
74	Sullivan	13136	13552	11742	10736	10073	7015	6847	10218	4447
75	Sumner	23711	22030	22717	22445	20569	19211	13792	4616	2196
76	Tipton	14884	10705	8887	6800	5317				
77	Union	7605	6117							
78	Van Buren	2725	2581	2674						
79	Warren	12714	11147	10179	10803	15210	10348	5725		
80	Washington	16317	14829	13861	11751	10995	9557	7740	6379	5872
81	Wayne	10209	9115	8170	7705	6013	2459			
82	Weakley	20755	18216	14608	9870	4797				
83	White	9375	9381	11444	10747	9967	8701	4028		
84	Williamson	25328	23827	27201	27006	26638	20640	13153	2868	
85	Wilson	25881	26072	27443	24460	25472	18730	11952	3261	

(*) All other persons, except Indians not taxed.
(a) In 1800 Cocke and Jefferson reported together.
(b) In 1870 Lake from Obion.

TEXAS.

	Counties.	1870	1860	1850
		Aggregate.		
	The State	818579	604215	212592
1	Anderson	9229	10398	2884
2	Angelina	3985	4271	1165
3	Archer (g)			
4	Atascosa	2915	1578	
5	Austin	15087	10139	3841
6	Bandera (e)	649	399	
7	Bastrop	12290	7006	3099
8	Baylor (g)			(a)
9	Bee	1082	910	
10	Bell	9771	4799	
11	Bexar	16043	14454	6052
12	Bexar District	1077		
13	Blanco	1187	1281	
14	Bosque (d)	4981	2005	
15	Bowie	4684	5052	2912
16	Brazoria	7527	7143	4841
17	Brazos	9205	2776	614
18	Brown	544	244	
19	Buchanan (f)		230	
20	Burleson	8072	5683	1713
21	Burnet	3688	2487	
22	Caldwell	6572	4481	1329
23	Calhoun	3443	2642	1110
24	Callahan (g)			(a)
25	Cameron	10999	6028	b 8541
26	Cass (c)		8411	4991
27	Chambers	1503	1508	
28	Cherokee	11079	12098	6673
29	Clay (g)		109	
30	Coleman	347		
31	Collin	14013	9264	1950
32	Colorado	8326	7885	2257
33	Comal	5283	4030	1723
34	Comanche	1001	709	
35	Concho (g)			(a)
36	Cook	5315	3760	220
37	Coryell	4124	2666	
38	Dallas	13314	8665	2743
39	Davis (c)	8875		
40	Dawson		281	
41	Demmit	109		(a)
42	Denton	7251	5031	641
43	De Witt	6443	5108	1716
44	Duval	1083		(a)
45	Eastland	88	99	
46	Edwards (g)			(a)
47	Ellis	7514	5246	989
48	El Paso	3671	4051	
49	Encinal	427	43	
50	Erath (d)	1801	2425	
51	Falls	9851	3614	
52	Fannin	13207	9217	3788
53	Fayette	16863	11604	3756
54	Fort Bend	7114	6143	2533
55	Freestone	8139	6881	
56	Frio	309	42	
57	Galveston	15290	8229	4529
58	Gillespie (e)	3566	2736	1240
59	Goliad	3628	3384	648
60	Gonzales	8951	8059	1492
61	Grayson	14387	8184	2008
62	Grimes	13218	10307	4008
63	Guadalupe	7282	5444	1511
64	Hamilton	733	489	
65	Hardeman (g)			(a)
66	Hardin	1460	1353	
67	Harris	17375	9070	4668
68	Harrison	13241	15001	11822
69	Haskell (g)			(a)
70	Hays	4088	2126	387
71	Henderson	6786	4595	1237
72	Hidalgo	2387	1192	
73	Hill	7453	3653	
74	Hood (d)	2585		
75	Hopkins	12651	7745	2623
76	Houston	8147	8058	2721
77	Hunt	10291	6630	1520
78	Jack	694	1000	
79	Jackson	2278	2612	996
80	Jasper	4218	4037	1767
81	Jefferson	1906	1995	1836
82	Johnson (d)	4923	4305	
83	Jones (g)			(a)
84	Karnes	1705	2171	
85	Kaufman	6895	3936	1047
86	Kendall (e)	1536		
87	Kerr	1042	634	
88	Kimble	72		(a)
89	Kinney	1204	61	
90	Knox (g)			(a)
91	Lamar	15790	10136	3978
92	Lampasas	1344	1028	
93	La Salle	69		(a)
94	Lavaca	9168	5945	1571
95	Leon	6523	6781	1946
96	Liberty	4414	3189	2522
97	Limestone	8591	4537	2608
98	Live Oak	852	593	
99	Llano	1379	1101	
100	Madison	4061	2238	
101	Marion	8562	3977	
102	Mason	673	630	
103	Matagorda	3377	3454	2124
104	Maverick	1951	726	
105	McCulloch	173		(a)
106	McLennan	13500	6206	
107	McMullen	230		(a)
108	Medina	2078	1838	909
109	Menard	667		
110	Menora (g)			(a)
111	Milam	8984	5175	2907
112	Montague	890	849	
113	Montgomery	6483	5479	2384
114	Nacogdoches	9614	8292	5193
115	Navarro	8879	5996	2190
116	Newton	2187	3119	1689
117	Nueces	3975	2906	698
118	Orange	1255	1916	
119	Palo Pinto		1524	
120	Panola	10119	8475	3871
121	Parker	4186	4213	
122	Polk	8707	8300	2348
123	Presidio	1636	580	
124	Red River	10653	8535	3906
125	Refugio	2324	1600	288
126	Robertson	9990	4997	934
127	Runnels (g)			(a)
128	Rusk	16916	15803	8148
129	Sabine	3256	2750	2498
130	San Augustine	4196	4094	3648
131	San Patricio	602	620	200
132	San Saba	1425	913	
133	Shackelford	455	44	
134	Shelby	5732	5362	4239
135	Smith	16532	13392	4292
136	Starr	4154	2406	(b)
137	Stephens (f)	330		
138	Tarrant	5788	6020	664
139	Taylor (g)			(a)
140	Throckmorton (g)		124	
141	Titus	11339	9648	3636
142	Travis	13153	8080	3138
143	Trinity	4141	4392	
144	Tyler	5010	4525	1894
145	Upshur	12039	10645	3394
146	Uvalde	851	506	
147	Van Zandt	6494	3777	1348
148	Victoria	4860	4171	2019
149	Walker	9776	8191	3964
150	Washington	23104	15215	5983
151	Webb	2615	1397	(b)
152	Wharton	3426	3380	1752
153	Wichita (g)			
154	Wilbarger (g)			
155	Williamson	6368	4529	1568
156	Wilson	2556		
157	Wise	1450	3160	
158	Wood	6894	4968	
159	Young	135	592	
160	Young Territory			
161	Zapata	1488	1248	
162	Zavala	133	26	

(a) In 1850 no population returned.
(b) In 1850 Cameron, Starr, and Webb reported together.
(c) In 1862 name changed from Cass to Davis.
(d) In 1866 Hood from Bosque, Erath, and Johnson.
(e) In 1862 Kendall from Bandera and Gillespie.
(f) In 1862 name changed from Buchanan to Stephens.
(g) Returned as having no population.

WASHINGTON.

	Counties.	1870	1860
		Aggregate.	
	The Territory	23955	11594
1	Chehalis	401	285
2	Clallam	408	149
3	Clarke	3081	2384
4	Cowlitz	730	406
5	Island (e)	626	294
6	Jefferson	1268	531
7	King	2120	302
8	Kitsap	866	544
9	Klikitat	329	230
10	Lewis	888	384
11	Mason (a)	289	
12	Pacific	738	420
13	Pierce	1409	1115
14	Sawamish (a)		162
15	Skamania	133	173
16	Snohomish (e)	599	
17	Spokane (b)		996
18	Stevens (b) (c)	734	
19	Thurston	2246	1507
20	Wahkiakum	270	42
21	Walla-Walla (c)	5300	1318
22	Whatcom	534	352
23	Yakima (d)	432	
24	The Disputed Islands	554	

(a) In 1864 name changed from Sawamish to Mason.
(b) In 1864 Spokane merged in Stevens.
(c) In 1863 Stevens from Walla-Walla.
(d) In 1865 organized.
(e) In 1861 Snohomish from Island.

WEST VIRGINIA. (a)

	Counties.	1870	1860	1850	1840	1830	1820	1810	1800	1790
		Aggregate.								
	The State	442014	376688	302313	224537	176924	*40 136768	105469	78592	55873
1	Barbour	10312	8958	9005						
2	Berkeley	14900	12525	11771	10972	10518	11211	11479	22006	19713
3	Boone (d)	4553	4840	3237						
4	Braxton	6480	4992	4212	2575					
5	Brooke	5464	5494	5054	7948	7041	6631	5843	4700	
6	Cabell (d)	6429	8020	6299	8163	5884	4789	2717		
7	Calhoun	2939	2502							
8	Clay	2196	1787							
9	Doddridge	7076	5203	2750						
10	Fayette	6647	5997	3955	3924					
11	Gilmer	4338	3759	3475						
12	Grant (b)	4467								
13	Greenbrier	11417	12211	10022	8695	9006	7041	5914	4345	c6015
14	Hampshire (c)	7643	13913	14036	12295	11279	10889	9784	8348	7346
15	Hancock	4363	4445	4050						
16	Hardy (b)	5518	9864	9543	7622	6798	5700	5525	6627	7336
17	Harrison	16714	13790	11728	17669	14722	10932	9958	4848	2080
18	Jackson	10300	8306	6544	4896					
19	Jefferson	13219	14535	15357	14082	12927	13087	11851		
20	Kanawha (d)	22349	16150	15353	13567	9326	6399	3866	3239	(c)
21	Lewis	10175	7999	10031	8151	6241	4247			
22	Lincoln (d)	5053								
23	Logan (d)	5124	4938	3620	4309	3680				
24	Marion	12107	12722	10552						
25	Marshall	14941	12997	10138	6937					
26	Mason	15978	9173	7539	6777	6534	4868	1991		
27	McDowell	1952	1535							
28	Mercer	7064	6819	4222	2233					
29	Mineral (e)	6332								
30	Monongalia	13547	13048	12387	17368	14056	11060	12793	8540	4768
31	Monroe	11124	10757	10204	8422	7798	*40 6580	5444	4188	
32	Morgan	4315	3732	3557	4253	2694	2500			
33	Nicholas	4458	4627	3963	2515	3346	1853			
34	Ohio	28831	22422	18006	13357	15584	9182	8175	4740	5212
35	Pendleton	6455	6164	5795	6940	6271	4846	4239	8062	2452
36	Pleasants	3012	2945							
37	Pocahontas	4069	3958	3598	2922	2542				
38	Preston	14555	13312	11708	6866	5144	3422			
39	Putnam (d)	7794	6301	5335						
40	Raleigh	3673	3367	1765						
41	Randolph	5563	4990	5243	6208	5000	3357	2854	1826	951
42	Ritchie	9055	6847	3902						
43	Roane	7232	5381							
44	Taylor	9367	7463	5367						
45	Tucker	1907	1428							
46	Tyler	7832	6517	5498	6954	4104	2314			
47	Upshur	8023	7292							
48	Wayne (d)	7852	6747	4760						
49	Webster	1730	1555							
50	Wetzel	8595	6703	4284						
51	Wirt	4804	3751	3353						
52	Wood	19000	11046	9450	7923	6429	5860	3036	1217	
53	Wyoming	3171	2861	1645						

(*) All other persons, except Indians not taxed.
(a) In 1863 organized from Virginia.
(b) Grant from Hardy.

WYOMING.

	The Territory.	1870
		Aggregate.
	The Territory	9118
1	Albany	2021
2	Carbon	1368
3	Laramie	2957
4	Sweetwater	1916
5	Uintah	856

POPULATION OF STATES AND TERRITORIES—CONCLUDED.

VIRGINIA.

	COUNTIES.	AGGREGATE. 1870	1860	1850	1840	1830	1820	1810	1800	1700
	The State	1285163	1216630	1119348	a9967 1015260	a9573 1034481	*210 a9703 628348	a8552 869131	a5919 801608	691737
1	Accomack	20469	18586	17896	17066	16656	15966	15743	15663	13959
2	Albemarle	27544	26625	25806	22924	22618	*3 19747	18268	16439	12585
3	Alexandria	16755	12652	10008	a9667	a9573	a9703	a8552	a5949	
4	Alleghany	3674	6765	3515	2749	2816				
5	Amelia	9878	16741	9776	16820	11036	*116 10994	10594	9432	b18697
6	Amherst	14906	18742	12699	12576	12071	10423	10518	16801	13703
7	Appomattox	8950	8889	9193						
8	Augusta	28763	27749	24616	10628	19926	16742	14308	11712	10886
9	Bath	3795	3676	8126	4306	4092	*6 5231	4837	5508	
10	Bedford	25327	25068	24086	20203	20246	19365	16148	14125	16531
11	Bland (c)	4000								
12	Botetourt	11329	11519	14908	11679	16354	13589	13301	10427	10524
13	Brunswick	13427	14809	13894	14346	15767	16687	15411	16339	12827
14	Buchanan	3777	2793							
15	Buckingham	13371	15212	13837	18786	18351	17569	20059	13389	9779
16	Campbell	28384	26197	23245	21036	20350	16569	11001	9866	7685
17	Caroline	15128	18464	18459	17813	17765	*26 17982	17544	17438	17489
18	Carroll	9147	8012	5909						
19	Charles City	4975	5609	5200	4774	5500	5255	5186	5365	5588
20	Charlotte	14513	14471	13955	14595	15252	13290	13161	11912	16078
21	Chesterfield	18470	19016	17489	17148	18637	18003	9979	14488	14214
22	Clarke	6670	7149	7352	6353					
23	Craig	2942	3553							
24	Culpepper	12227	12063	12282	11393	24627	*9 26942	18967	18166	22105
25	Cumberland	8142	9961	9751	10399	11690	11023	9992	9839	8153
26	Dinwiddie	30702	30198	25118	22558	21901	20482	18190	15374	13934
27	Elizabeth City	8303	5798	3586	3706	5053	8789	3608	2778	2450
28	Essex	9927	10469	10206	11309	10521	9909	9376	9508	9122
29	Fairfax	12952	11834	10682	9370	9204	11404	13111	13317	12320
30	Fauquier	19690	21706	20868	21897	26086	23103	22689	21629	17892
31	Floyd	9824	8236	6458	4453					
32	Fluvanna	9875	10353	9487	8812	8221	6704	4775	4623	3921
33	Franklin	18264	20098	17430	15832	14911	12017	10724	9302	6842
34	Frederick	16596	16546	15975	14242	26046	24709	22574	24744	19681
35	Giles (c)	5875	6883	6570	5307	5274	4521	3745		
36	Gloucester	10211	10956	10527	10715	10608	9678	16427	8181	13498
37	Goochland	10313	10656	10352	9760	10369	10007	10203	9699	9053
38	Grayson	9587	8252	6677	9087	7675	5598	4941	3912	
39	Greene	4634	5022	4400	4232					
40	Greenville	6362	6374	5639	6366	7117	6858	6853	6727	6362
41	Halifax	27828	26520	25962	25936	28034	19060	22133	19377	14722
42	Hanover	15455	17222	15156	14968	16253	15267	15082	14403	14754
43	Henrico	56179	61616	43572	33076	28797	23667	19680	14886	12000
44	Henry	12303	12105	8872	7335	7100	5624	5611	5259	8479
45	Highland	4151	4319	4227						
46	Isle of Wight	6220	9977	9353	9972	16517	*21 10118	9186	9342	9028
47	James City	4425	5798	4020	3779	3838	4563	4094	3931	4070
48	King and Queen	9709	10328	10319	10862	11944	11798	10988	9879	9377
49	King George	5742	6571	5971	5927	6397	6116	6454	6749	7366
50	King William	7515	8530	8779	9258	9812	9697	9285	9655	8128
51	Lancaster	5355	5151	4708	4628	4801	5517	5592	5375	5638
52	Lee	13268	11032	10267	8441	6461	4256	4694	3538	
53	Loudon	20929	21774	22079	20431	21939	22702	21338	20523	18962
54	Louisa	16332	16701	16691	15433	16151	13746	11900	11892	8467
55	Lunenburg	10403	11983	11692	11055	11957	10662	12265	10381	8959
56	Madison	8670	8854	9631	8107	9239	8490	8381	8322	
57	Mathews	6200	7091	6714	7442	7064	6920	4227	5809	
58	Mecklenburg	21318	20099	20630	20724	20477	19786	18458	17008	14733
59	Middlesex	4981	4364	4394	4392	4122	4057	4414	4203	4140
60	Montgomery	12556	10617	8359	7405	12306	8733	8409	9044	13228
61	Nansemond	11576	13693	12283	10795	11784	10494	10324	11127	9010
62	Nelson	13898	13015	12758	12287	11251	10137	9684		
63	New Kent	4381	5884	5064	6230	6458	6630	6478	6363	6239
64	Norfolk	46702	36227	33036	27569	24806	*7 23936	22872	19419	14524
65	Northampton	8046	7832	7498	7715	8641	7705	7474	6763	6889
66	Northumberland	6863	7531	7346	7924	7953	8016	8308	7863	9163
67	Nottoway	9291	8836	8437	9719	10186	*2 9656	9278	9401	(b)
68	Orange	10396	10851	10067	9125	14637	*33 12880	12823	11449	9921
69	Page	8462	8109	7600	6194					
70	Patrick	10161	9359	9609	8032	7395	5089	4905	4331	
71	Pittsylvania	31343	32104	28796	26398	26034	21323	17172	12697	11579
72	Powhatan	7667	8392	8178	7924	8517	8292	8073	7769	6822
73	Prince Edward	12004	11844	11857	14069	14107	12577	12409	10962	8100
74	Prince George	7820	8411	7596	7175	8367	8030	8050	7425	8173
75	Princess Anne	8273	7714	7669	7285	9102	8768	9498	8859	7793
76	Prince William	7504	8565	8129	8144	9330	9419	11311	12733	11615
77	Pulaski	6538	5416	5118	3739					
78	Rappahannock	8261	8850	9782	9257					
79	Richmond	6503	6859	6448	5065	6055	5706	6214	d13744	6985
80	Roanoke	9350	8048	8477	5499					
81	Rockbridge	16058	17248	16045	14284	14244	11945	10318	8945	6548
82	Rockingham	23668	23408	20294	17344	20683	14784	12753	10374	7449
83	Russell	11103	10280	11919	7878	9714	5536	6319	4808	3338
84	Scott	16036	12072	9829	7303	5724	4263			
85	Shenandoah	14936	13896	13768	11618	19750	18926	13646	13823	10510
86	Smyth	8898	8952	8162	6522					
87	Southampton	12285	12915	13521	14525	16074	14170	13497	13925	12864
88	Spottsylvania	11728	16076	14911	15161	15134	14254	13296	13002	11252
89	Stafford	6420	8555	8044	8454	9362	9517	9830	9971	9588
90	Surry	5585	6136	5679	6480	7109	6594	6855	6535	6227
91	Sussex	7885	10175	9820	11228	12720	11884	11362	11002	10549
92	Tazewell (c)	10791	9929	9942	6290	5749	3916	3007	2127	
93	Warren	5716	6442	6607	5627					
94	Warwick	1672	1740	1546	1450	1570	1608	1835	1659	1690
95	Washington	16816	16892	14612	13001	15614	12444	12156	9536	5625
96	Westmoreland	7682	8282	8080	8019	8396	6901	8102	(d)	7722
97	Wise	4785	4508							
98	Wythe (c)	11611	12305	12024	9375	12163	9692	8356	6380	
99	York	7198	4949	4460	4720	5354	4384	5187	3231	5286

(*) All other persons, except Indians not taxed.
(a) Then in the District of Columbia.
(b) Amelia and Nottoway tabulated together, and here placed opposite Amelia.
(c) In 1861 Bland from Giles, Tazewell, and Wythe.
(d) Richmond and Westmoreland tabulated together, opposite Richmond.

WISCONSIN.

	COUNTIES.	AGGREGATE. 1870	1860	1850	1840	1800
	The State	1054670	775881	305391	30945	a115
1	Adams	6601	6492	187		
2	Ashland (e)	221	515			
3	Bad Ax (b)		11007			
4	Barron	538				
5	Bayfield	344				
6	Brown	25168	11795	6215	2107	a56
7	Buffalo	11123	3864			
8	Burnett	706	12			
9	Calumet	12335	7895	1743	275	
10	Chippewa	8311	1895	615		
11	Clark	3450	789			
12	Columbia	28802	24441	9565		
13	Crawford	13075	8068	2498	1502	a65
14	Dallas (c)		13			
15	Dane	53096	43922	16639	314	
16	Dodge	47035	42818	19138	67	
17	Door	4919	2948			
18	Douglas	1122	812			
19	Dunn	9488	2704			
20	Eau Claire	10769	3162			
21	Fond du Lac	46273	34154	14510	139	
22	Grant	37979	31189	16169	3926	
23	Green	23611	19808	8566	933	
24	Green Lake (l)	13195	12663			
25	Iowa	24544	18967	9525	3978	
26	Jackson	7687	4170			
27	Jefferson	34040	30438	15317	914	
28	Juneau	12372	8770			
29	Kenosha	13147	13900	10734		
30	Kewaunee	10128	5530			
31	La Crosse	20297	12186			
32	La Fayette	22659	18134	11531		
33	La Pointe (d) (e)		353	489		
34	Manitowoc	33364	22416	3702	235	
35	Marathon	5885	2892	508		
36	Marquette (j)	8056	8233	8641	18	
37	Milwaukee	89930	62518	31077	5605	
38	Monroe	16550	8410			
39	Oconto	8321	3592			
40	Outagamie	18430	9587			
41	Ozaukee	15564	15682			
42	Pepin	4659	2392			
43	Pierce	9958	4672			
44	Polk	3422	1400			
45	Portage	10634	7507	1250	1623	
46	Racine	26740	21360	14973	3475	
47	Richland	15731	9732	903		
48	Rock	39030	36690	20750	1701	
49	Sauk	23860	18963	4371	102	
50	Shawano (f)	3166	829			
51	Sheboygan	31749	26875	8379	133	
52	St. Croix	11035	5392	624	809	
53	Trempealeau	10732	2560			
54	Vernon	18645				
55	Walworth	25972	26496	17862	2611	
56	Washington	23919	23622	19485	343	
57	Waukesha	28274	26831	19258		
58	Waupaca	15539	8851			
59	Waushara	11279	8770			
60	Winnebago	37279	23770	10167	165	
61	Wood	3912	2425			

(a) In a note to the return of the "Territory of Indiana" appears the following: "On the 1st of August, 1801, at Prairie du Chien, on the Mississippi, there were 65 souls; at Green Bay, on Lake Michigan, there were 50 souls."
(b) In 1862 name changed from Bad Ax to Vernon.
(c) In 1869 name changed from Dallas to Barron.
(d) In 1865 name changed from La Pointe to Bayfield.

CITIES IN THE UNITED STATES CONTAINING OVER 20,000 INHABITANTS.

	Population in 1870.	Population in 1860.
New York	942293	805651
Philadelphia	674022	565529
Brooklyn	396099	266661
St. Louis	310864	160773
Chicago	298977	112172
Baltimore	267354	212418
Boston	250526	202977
Cincinnati	216239	161044
New Orleans	191418	116070
San Francisco	149473	56802
Buffalo	117714	81129
Washington	109199	61122
Newark	105059	71941
Louisville	100753	68033
Cleveland	92829	43417
Pittsburgh	86076	49217
Jersey City	82546	29226
Detroit	79577	45619
Milwaukee	71440	45246
Albany	69422	62367
Providence	68904	50666
Rochester	62386	48204
Allegheny City	53180	28702
Richmond	51038	37907
New Haven	50840	39267
Charleston	48956	40467
Indianapolis	48244	18611
Troy	46465	39232
Syracuse	43051	28119
Worcester	41105	21960
Lowell	40928	36827
Memphis	40226	22621
Cambridge	39634	26060
Hartford	37180	17966
Scranton	35092	9223
Reading	33930	23162
Paterson	33579	19586
Kansas City	32260	4418
Mobile	32034	29258
Toledo	31584	13768
Portland	31413	26341
Columbus	31274	18554
Wilmington	30841	21258
Dayton	30473	20081
Lawrence	28921	17639
Utica	28804	22529
Charlestown	28323	25065
Savannah	28235	22292
Lynn	28233	19083
Fall River	26766	14026
Springfield	26703	15199
Nashville	25865	16988
Covington	24505	16471
Salem	24117	22252
Quincy	24052	13718
Manchester	23536	20107
Harrisburg	23104	13405
Trenton	22874	17228
Peoria	22849	14045
Evansville	21830	11484
New Bedford	21320	22300
Oswego	20910	16816
Elizabeth	20832	11567
Lancaster	20233	17603
Camden	20045	14358
Davenport	20038	11267
St. Paul	20030	10400

CITIES AND TOWNS IN ILLINOIS CONTAINING OVER 2,000 INHABITANTS.

	Population in 1870.	Population in 1860.
Chicago	298977	112172
Quincy	24052	13718
Peoria	22849	14045
Springfield	17364	9320
Bloomington	14590	7075
Aurora	11162	6011
Rockford	11049	6979
Galesburg	10158	4953
Jacksonville	9203	5528
Alton	8665	6332
Belleville	8146	7520
Rock Island	7890	5130
Freeport	7889	5376
Ottawa	7736	
Joliet	7263	7102
Decatur	7161	3839
Galena	7019	8196
Cairo	6267	2188
Pekin	5696	3467
East St. Louis	5644	
Elgin	5441	2797
La Salle	5200	4016
Danville	4751	1632
Monmouth	4662	2506
Champaign	4625	1727
Waukegan	4507	3133
Moline	4166	2023
Dixon	4055	2318
Sterling	3998	2128
Litchfield	3852	1609
Peru	3650	3132
Warsaw	3583	2896
Mendota	3546	1931
Canton	3308	2380
Princeton	3264	2173
Belvidere	3231	2146
Centralia	3190	
Morris	3138	2105
Paris	3057	1990
Geneseo	3042	1791
Charleston	2849	
Amboy	2825	1615
Mascoutah	2790	2016
Macomb	2748	1831
Olney	2680	1455
Jerseyville	2576	1611
Beardstown	2528	
Metropolis	2490	1098
Effingham	2283	
Urbana	2277	1370
Duquoin	2212	
Pana	2207	
Edwardsville	2193	
Henry	2162	
Galva	2160	1005
Lebanon	2117	1681
Lacon	2105	
Shelbyville	2051	1330
Bushnell	2003	
*Lincoln	6450	5609
*Carlinville	5848	3210
*Kankakee City	5189	2971
*Mattoon	4967	1965
*Kewanee	4225	2314
*Carmi	3669	179
*Hyde Park	3661	
*Lemont	3573	1389
*Murphysboro	3164	
*Hillsboro	3117	851
*Carbondale	3370	
*Normal	3156	817
*Evanston	3062	831
*Batavia	3018	2353
*Collinsville	3002	2098
*Lewistown	2632	2307

* Population of the Township included.

NATIVE POPULATION, Distributed According to State (or Territory) of Birth — 1870.

	Living in—	Born in— The United States.	Alabama.	Arkansas.	California.	Connecticut.	Delaware.	Florida.	Georgia.	Illinois.	Indiana.	Iowa.	Kansas.	Kentucky.	Louisiana.	Maine.	Maryland.	Massachusetts.	Michigan.	Minnesota.	Mississippi.	Missouri.	Nebraska.	Nevada.	New Hampshire.	
	The United States	32991142	973700	287832	181835	487128	133419	124148	1308104	1479410	1369411	517631	74090	1484207	564997	699834	805548	1147077	572988	139031	702684	1045268	23234	4888	367346	
	The States	32642612	973235	287463	180491	485690	132931	124031	1307292	1471786	1365757	511863	73555	1481209	564531	696742	782896	1143394	571273	138288	702304	1038954	22469	4810	366143	
1	Alabama	987030	744146	650	16	841	51	2701	93028	369	278	88	15	2580	1733	185	2209	370	87	19	10149	516	2	......	119	1
2	Arkansas	479445	28318	232881	73	61	43	336	25284	5879	2951	656	458	13671	4909	142	1058	226	212	35	22088	16838	27	1	47	2
3	California	350416	1258	2390	169904	2977	408	134	1021	10689	5190	5367	279	6605	1979	11251	2596	15384	3032	461	995	16050	237	1086	2720	3
4	Connecticut	423815	104	5	122	350198	147	78	274	524	152	122	29	133	167	1988	701	17871	305	66	44	104	6	1	1688	4
5	Delaware	115879	7	4	11	185	94751	17	21	46	37	11	......	20	24	81	7146	331	19	4	10	32	......	......	56	5
6	Florida	182781	7334	71	4	235	19	109551	28058	75	41	19	11	226	368	261	582	464	35	8	612	64	5	......	91	6
7	Georgia	1172882	12230	356	32	588	61	4781	1033962	199	145	20	21	951	426	202	1586	635	60	11	1310	227	2	2	141	7
8	Illinois	2024693	3908	2215	861	11002	18885	166	2202	1189503	86807	11384	1021	67702	2272	8780	12588	22156	9428	1179	2697	30873	208	43	8213	8
9	Indiana	1539163	967	451	206	2134	1969	47	1728	16598	1048575	3473	500	76521	785	1215	8524	3490	5694	388	654	3435	109	5	1011	9
10	Iowa	989328	399	397	473	5185	876	59	381	65391	61083	428620	791	14186	436	5943	5972	8329	8918	2683	620	13831	874	63	5066	10
11	Kansas	316007	718	2087	207	1402	367	28	789	35558	30953	13073	63321	15018	408	1837	2067	2894	4406	708	529	29775	639	32	1158	11
12	Kentucky	1257613	2103	980	73	332	101	60	2602	4005	11687	330	101	1081081	1211	337	8064	792	218	58	1775	4351	40	35	229	12
13	Louisiana	665088	20416	1847	75	317	147	1497	15969	718	681	69	27	8420	501861	428	6486	885	101	160	81628	2925	10	......	137	13
14	Maine	578034	23	18	108	442	22	40	72	144	40	49	13	34	73	650628	143	11139	60	95	16	23	1	5	9753	14
15	Maryland	697482	144	50	90	568	6876	83	400	296	194	70	16	269	337	424	629882	1212	95	13	164	259	5	1	188	15
16	Massachusetts	1104032	176	22	451	17313	315	88	375	972	236	260	53	215	316	55571	1598	903296	502	186	66	210	8	6	47773	16
17	Michigan	916049	168	57	298	7412	692	57	189	6055	12140	1486	172	1719	196	3932	1265	10639	587268	487	101	666	36	12	3633	17
18	Minnesota	279009	147	60	87	2359	170	23	107	10979	7438	3970	51	1743	185	9939	719	5731	3742	126491	194	1447	44	11	3271	18
19	Mississippi	816731	59520	2176	55	181	66	673	28200	918	575	106	17	8927	9417	152	3250	274	122	10	564142	2410	6	......	73	19
20	Missouri	1499028	5243	10964	707	2070	1132	176	3815	72623	51301	22156	4940	102861	4045	2716	7619	5731	4570	1127	3484	874006	1225	33	1384	20
21	Nebraska	92245	63	85	112	699	60	10	95	9655	6040	7611	497	1873	86	906	649	1277	1812	346	135	4650	18530	8	418	21
22	Nevada	23690	105	103	2390	285	72	27	87	1144	520	492	11	603	195	1083	298	997	389	24	67	1053	19	3356	289	22
23	New Hampshire	288689	15	5	70	617	11	5	50	191	32	57	7	60	25	11104	84	16510	89	56	18	37	2	......	242374	23
24	New Jersey	717153	116	15	201	5448	3359	111	400	717	321	179	23	278	312	1918	3384	6068	526	78	93	267	9	1	1202	24
25	New York	3244406	508	86	861	38861	996	321	1881	3619	1256	887	135	1088	1375	5965	5700	41355	4850	417	379	912	47	23	9211	25
26	North Carolina	1068332	472	88	18	219	58	151	2052	77	95	15	2	259	70	109	481	288	26	3	384	66	1	......	60	26
27	Ohio	2292767	680	323	297	12408	2131	76	867	6274	17382	2837	277	26230	1157	2386	23292	13390	6348	372	890	2109	76	9	3329	27
28	Oregon	79323	116	491	1710	262	69	9	81	4732	3151	3695	211	2387	98	676	330	746	406	166	79	7061	152	36	219	28
29	Pennsylvania	2976642	257	97	328	6767	14623	118	625	2283	1410	952	100	1375	572	3971	28910	9119	1485	265	272	787	41	13	1852	29
30	Rhode Island	161957	28	1	71	5524	197	25	91	132	45	28	6	47	28	1875	637	18719	66	15	15	26	14	1	1242	30
31	South Carolina	697532	363	30	8	240	29	265	2884	32	24	7	2	106	87	118	358	325	16	2	221	16	......	......	35	31
32	Tennessee	1239204	20217	2977	46	328	78	142	18021	2461	1835	259	100	19867	1362	218	1580	566	355	96	15451	3262	10	......	161	32
33	Texas	756168	62224	23357	163	307	106	1931	41206	5854	2783	546	193	17813	27290	338	2385	623	220	69	42537	18419	24	7	187	33
34	Vermont	283396	17	5	70	1613	16	12	32	288	49	69	7	64	29	1251	78	9202	162	56	14	41	5	2	13540	34
35	Virginia	1211409	456	89	29	417	534	111	539	202	152	39	20	1586	294	281	7344	753	119	6	319	264	5	......	270	35
36	West Virginia	424923	34	31	19	166	186	10	75	330	408	178	14	2288	73	176	7323	453	50	25	39	362	2	2	100	36
37	Wisconsin	690171	205	52	244	5714	272	28	186	12234	6414	2423	114	1585	190	8931	1013	10403	5302	2103	191	1386	48	13	4908	37
	The Territories	348536	465	369	1342	1438	488	117	812	7624	3654	5768	535	2998	463	3092	22658	3783	1715	743	380	6314	765	78	1203	
1	Arizona	3849	28	32	156	80	10	3	24	115	69	41	7	107	35	56	52	117	31	1	16	121	3	......	32	1
2	Colorado	33265	58	90	53	210	27	8	258	1812	899	1310	269	722	34	362	197	621	528	77	41	1764	184	8	139	2
3	Dakota	9366	9	5	8	67	17	5	16	638	258	1014	23	121	13	158	87	143	171	361	9	149	59	......	73	3
4	District of Columbia	115446	100	17	62	507	292	54	260	264	308	115	24	263	173	674	21751	1254	220	64	96	162	14	3	473	4
5	Idaho	7114	26	24	225	59	5	5	23	460	252	312	24	243	27	242	69	199	69	8	18	536	27	3	54	5
6	Montana	12616	35	28	81	131	23	14	72	797	473	468	63	528	51	333	142	295	218	124	34	1305	56	14	101	6
7	New Mexico	86251	30	43	23	28	11	4	22	122	86	36	28	143	24	68	67	85	32	7	11	164	7	......	18	7
8	Utah	56084	145	21	368	234	69	11	92	2105	399	1492	33	317	27	239	55	492	228	30	125	908	272	27	165	8
9	Washington	18931	13	98	412	121	19	5	26	967	806	749	34	402	59	859	102	399	114	63	17	946	26	10	96	9
10	Wyoming	5605	21	11	16	51	15	8	19	404	194	201	32	152	26	101	134	178	104	8	13	913	117	13	52	10

Native Population, Etc.—Continued.

	Living in—	Born in— New Jersey.	New York.	North Carolina.	Ohio.	Oregon.	Pennsylvania.	Rhode Island.	South Carolina.	Tennessee.	Texas.	Vermont.	Virginia and West Virginia.	Wisconsin.	The Territories.	Alaska.	Arizona.	Colorado.	Dakota.	Dist. of Columbia.	Idaho.	Indian.	Montana.	New Mexico.	Utah.	Washington.	Wyoming.	Not stated, and at sea under United States flag.	
	The United States	724075	4061348	1336040	2649296	43380	3401256	170640	924774	1431349	414100	420978	2129213	547223	231129	51	1640	7579	2458	67547	1499	2263	2197	92286	45160	7974	535	12431	
	The States	722289	4044985	1334915	2640830	41229	3390451	170291	924272	1429767	413294	419069	2103353	545004	23720	40	285	954	318	14982	421	1946	374	576	2743	945	136	12129	
1	Alabama	232	1539	30290	682	1	727	39	42972	19797	640	128	29636	55	235	....	......	1	......	227	2	1	......	1	3	......	....	372	1
2	Arkansas	152	1400	18481	2209	1	1147	73	13807	66565	6619	144	11851	159	534	....	......	9	......	81	6	424	3	5	6	......	....	132	2
3	California	2598	33706	1630	12735	2481	11268	1418	851	4686	1887	3500	5293	3086	2067	28	93	60	7	458	84	19	65	175	850	207	21	1225	3
4	Connecticut	2694	29694	440	928	7	2304	7887	225	85	47	2646	1214	234	235	....	......	5	1	216	......	1	3	6	......	3	....	136	4
5	Delaware	2039	1811	49	152	......	8764	59	39	27	4	66	450	17	82	....	......	......	......	79	......	1	......	......	......	2	....	1	5
6	Florida	192	1050	6717	128	......	312	83	22116	611	69	122	3121	85	84	....	......	......	......	82	1	1	......	......	......	......	....	4	6
7	Georgia	377	2243	26858	366	1	852	151	54937	9394	253	167	19034	45	216	....	......	6	......	200	......	2	1	......	1	5	1	77	7
8	Illinois	16336	133194	13169	163012	190	98614	2446	3000	47523	965	18515	35743	12772	935	....	2	85	11	724	17	15	20	21	30	6	4	766	8
9	Indiana	6672	29518	24799	188359	602	57291	402	2170	12476	267	2987	32789	1233	362	....	......	14	5	295	......	22	4	5	3	9	5	234	9
10	Iowa	5688	79143	5096	126285	166	73435	914	566	6085	235	12204	19563	24309	983	2	3	190	97	174	22	16	51	20	378	21	9	432	10
11	Kansas	1845	18558	8612	38205	99	19287	364	404	6209	975	2370	9806	4128	1018	4	2	154	17	204	12	456	37	69	75	11	7	132	11
12	Kentucky	747	4369	12877	19583	10	6205	129	2204	49952	940	261	44121	143	188	....	......	1	1	171	......	3	......	4	4	2	2	54	12
13	Louisiana	368	3913	7283	499	......	1698	102	10838	6864	4713	208	30033	114	590	....	......	......	......	573	......	17	......	......	......	......	....	225	13
14	Maine	162	1450	53	160	......	896	473	69	20	18	1264	329	146	71	....	......	3	......	59	......	......	4	2	1	2	....	481	14
15	Maryland	1853	3890	993	1163	1	22816	197	579	231	76	243	20237	64	32229	....	......	......	1	3211	......	7	......	7	3	......	....	244	15
16	Massachusetts	1893	24638	673	1427	27	3257	14356	532	181	72	22180	3438	521	455	1	2	2	......	422	......	9	......	4	2	9	4	328	16
17	Michigan	8033	231509	968	62207	71	28507	1137	220	687	65	14445	2981	5986	215	....	1	19	7	157	......	6	3	7	8	4	3	195	17
18	Minnesota	1348	39507	438	12651	21	11966	564	80	320	47	6815	1812	24618	385	....	154	10	82	104	1	2	16	2	4	..	10	99	18
19	Mississippi	150	1458	27941	1171	4	855	46	35956	31804	1145	126	33551	122	275	....	......	1	......	254	......	16	2	1	1	..	....	777	19
20	Missouri	3200	31805	18755	76062	96	35384	644	2851	70212	3387	2961	51306	6282	1232	1	2	162	33	599	49	97	54	70	151	4	10	991	20
21	Nebraska	633	9246	341	10729	14	6991	150	81	852	65	1050	2036	3756	633	....	1	96	26	78	22	189	22	7	156	2	40	20	21
22	Nevada	831	3285	109	1858	70	1458	131	73	824	73	419	541	330	1085	....	1	17	2	38	34	......	21	9	954	7	2	14	22
23	New Hampshire	121	2499	28	212	2	307	509	40	32	8	12837	186	108	45	1	......	1	......	34	......	3	......	......	5	1	....	43	23
24	New Jersey	575245	74750	400	1868	14	31947	879	494	152	98	1390	2810	364	434	....	1	1	......	413	2	7	......	4	4	1	1	217	24
25	New York	32438	2987776	1439	7512	42	36176	6993	1830	566	232	36367	7671	2555	1290	1	2	9	6	1232	1	2	2	20	11	2	2	1937	25
26	North Carolina	261	789	1028678	140	......	674	55	13537	3505	142	65	15425	12	91	....	......	......	......	83	......	5	1	......	1	1	....	14	26
27	Ohio	13229	67594	4891	1842813	31	149784	1127	1135	3732	244	9055	72950	1868	736	....	3	13	5	676	2	10	6	13	3	3	2	672	27
28	Oregon	268	3692	457	4031	37155	1930	72	110	1514	86	432	1417	434	996	1	4	30	......	36	154	51	47	1	56	606	10	36	28
29	Pennsylvania	36694	87876	1002	19295	21	2726712	1586	1119	669	135	4163	18936	898	1515	....	1	29	4	1462	1	17	4	3	6	18	....	614	29
30	Rhode Island	504	3932	103	202	......	921	125269	101	11	7	944	683	111	203	....	......	2	......	193	......	......	......	4	2	2	....	138	30
31	South Carolina	93	945	8282	95	......	861	97	678708	804	57	46	3254	11	63	....	......	......	......	61	......	1	......	......	......	1	....	48	31
32	Tennessee	405	3002	51110	4320	17	4074	63	13854	261347	890	194	43317	245	276	1	2	4	......	221	......	43	......	2	1	1	1	123	32
33	Texas	406	2873	18655	2852	20	1877	98	17717	51135	388510	238	22165	183	877	..	11	4	4	250	2	486	......	116	4	6	....	417	33
34	Vermont	193	11297	25	810	10	289	374	30	12	8	243314	183	235	27	..	......	1	......	26	......	......	......	......	......	......	....	8	34
35	Virginia	1373	4908	16869	541	9	4046	95	777	4117	216	134	1103822	85	1419	..	......	1	......	1436	......	8	......	1	......	2	1	77	35
36	West Virginia	342	1359	852	12164	8	15197	57	100	280	31	147	381297	38	253	..	......	1	......	210	......	5	1	......	3	......	..	155	36
37	Wisconsin	3194	105697	618	23164	34	21358	1152	150	1079	61	16121	2039	450272	299	..	......	29	9	213	9	4	7	3	17	7	1	666	37
	The Territories	1786	16363	1125	8466	2078	10805	439	502	1582	806	1909	25860	2219	207409	11	1355	6625	2140	52565	1078	317	1823	91710	42357	7029	399	302	
1	Arizona	42	481	23	235	4	275	10	16	65	114	20	95	18	1353	....	1240	3	......	16	......	......	......	93	1	......	....	......	1
2	Colorado	177	2778	200	2057	5	1552	86	32	287	137	370	520	634	14883	....	......	6344	4	20	3	1	12	8378	67	......	54	24	2
3	Dakota	76	1273	40	635	1	667	38	9	49	8	200	180	608	2141	....	......	3	2088	30	......	3	4	7	4	1	1	1	3
4	District of Columbia	814	4597	426	1012	13	4223	136	268	188	61	429	23596	119	52374	....	......	2	3	52340	......	4	......	11	3	9	2	10	4
5	Idaho	49	804	45	550	348	416	16	18	109	27	75	175	118	1515	....	......	6	1	14	946	1	13	1	479	53	1	1	5
6	Montana	118	1683	56	1127	97	911	30	36	176	17	185	376	256	2147	....	......	99	6	62	38	2	1693	7	194	28	18	19	6
7	New Mexico	40	415	14	274	5	292	15	9	53	281	37	114	17	83626	....	109	43	......	19	......	265	......	83175	15	......	..	......	7
8	Utah	322	2247	215	1133	4	1315	28	76	493	104	325	287	117	41583	....	5	41	......	9	7	20	37	9	41428	2	27	129	8
9	Washington	88	1097	71	806	1673	527	51	28	195	45	163	310	203	7149	11	......	18	2	18	82	1	51	......	31	6932	3	118	9
10	Wyoming	60	988	35	547	1	627	29	10	51	13	99	201	120	638	....	1	66	36	37	2	20	13	29	137	4	293	......	10

NATIVE WHITE POPULATION, Distributed According to State (or Territory) of Birth, by States and Territories, United States Census, 1870.

	Living in—	The United States.	Alabama.	Arkansas.	California.	Connecticut.	Delaware.	Florida.	Georgia.	Illinois.	Indiana.
	The United States	28095665	522306	212973	173792	479391	106581	61568	719124	1469524	1356933
	The States	27796017	521934	212630	172499	477973	106114	61465	718472	1461928	1353298
1	Alabama	511718	369635	481	15	336	35	1956	62513	358	271
2	Arkansas	357230	20883	170398	73	94	41	148	18680	5833	2931
3	California	339199	1221	2330	162093	2934	356	119	960	10666	5180
4	Connecticut	414015	92	5	121	344254	92	58	214	521	151
5	Delaware	93101	7	3	9	133	74540	8	11	44	36
6	Florida	91395	5142	32	3	233	14	52594	17900	73	38
7	Georgia	628173	7787	220	31	570	47	2667	539577	193	140
8	Illinois	1996114	2939	1918	356	11047	1371	95	1963	1181106	38422
9	Indiana	1511410	812	420	206	2161	1958	37	1580	16389	1038542
10	Iowa	933543	277	288	472	5184	868	55	305	65261	64006
11	Kansas	298041	550	194	203	1397	302	24	361	35454	30775
12	Kentucky	1035346	1730	888	73	891	189	47	2302	3960	11604
13	Louisiana	301450	10708	2111	72	305	117	671	7874	649	639
14	Maine	576097	22	13	108	439	19	85	59	144	39
15	Maryland	522238	111	48	85	555	6529	69	278	293	185
16	Massachusetts	1090843	150	18	445	16971	247	57	253	962	281
17	Michigan	900630	72	44	296	7382	620	27	102	5933	11357
18	Minnesota	277579	101	51	87	2356	169	23	94	10962	7423
19	Mississippi	371915	37327	1160	49	176	53	346	15546	874	546
20	Missouri	1380972	4421	9846	700	2061	1109	129	8379	72324	51219
21	Nebraska	91376	52	79	112	697	59	9	78	9633	6035
22	Nevada	23332	97	100	2360	275	71	26	84	1141	519
23	New Hampshire	288117	15	5	70	617	13	4	39	191	32
24	New Jersey	686589	94	14	195	5369	1732	82	317	715	318
25	New York	3193160	451	79	855	38399	710	264	1110	3633	1243
26	North Carolina	675490	290	75	13	218	53	102	1702	74	92
27	Ohio	2229782	272	174	290	12370	2091	46	434	9203	16912
28	Oregon	78711	114	491	1649	261	65	9	79	4720	3448
29	Pennsylvania	2911750	210	85	321	6723	10879	86	423	2263	1426
30	Rhode Island	156927	21	1	66	5312	105	17	75	128	39
31	South Carolina	281894	241	26	7	225	26	111	1668	32	23
32	Tennessee	916930	13349	2129	42	326	68	149	11186	2399	1794
33	Texas	503216	41663	17738	156	353	87	1248	26396	5794	2730
34	Vermont	282492	16	4	70	1603	15	11	26	207	49
35	Virginia	698358	381	85	27	412	521	88	377	200	152
36	West Virginia	406951	22	31	19	165	185	9	62	329	408
37	Wisconsin	686903	109	46	244	5703	261	27	160	12152	6340
	The Territories	299648	872	343	1293	1418	467	103	652	7596	3640
1	Arizona	3803	27	29	152	30	10	8	21	115	69
2	Colorado	32635	43	79	52	210	25	6	246	1805	808
3	Dakota	8275	5	5	8	67	17	5	13	633	255
4	District of Columbia	72107	49	11	30	492	273	45	136	256	303
5	Idaho	7018	26	24	204	50	5	5	23	899	252
6	Montana	12288	34	27	78	130	23	12	71	797	471
7	New Mexico	34786	23	41	20	28	11	4	15	122	86
8	Utah	55792	138	19	306	232	69	11	88	2105	398
9	Washington	17585	13	98	397	119	19	4	24	935	806
10	Wyoming	5359	14	10	10	51	15	8	15	399	192

	Living in—	Iowa.	Kansas.	Kentucky.	Louisiana.	Maine.	Maryland.	Massachusetts.	Michigan.	Minnesota.	Mississippi.	Missouri.	Nebraska.	Nevada.	New Hampshire.	
	The United States	515896	69494	1211888	277136	698483	593513	1138492	563790	137899	325319	936564	23065	4831	366778	
	The States	510144	33970	1209123	273750	695399	582618	1134771	532087	137365	324992	930515	22333	4755	365576	
1	Alabama	37	15	1632	1107	177	471	351	86	19	5717	305	2	....	115	1
2	Arkansas	652	442	10392	2851	140	405	217	209	33	15058	15082	25	1	47	2
3	California	5361	275	3434	1887	11244	2271	15213	3017	461	921	15759	235	1033	2719	3
4	Connecticut	120	29	110	120	1980	377	17592	303	66	36	99	6	1	1631	4
5	Delaware	11	....	18	17	81	5291	327	10	4	9	30	....	....	56	5
6	Florida	19	11	118	236	258	205	454	33	8	352	47	4	....	91	6
7	Georgia	20	18	671	249	256	544	615	30	11	518	169	2	....	139	7
8	Illinois	12312	999	63297	1876	8771	12185	22111	9343	1171	1708	26824	205	43	8209	8
9	Indiana	3172	494	67153	696	1215	8421	3478	5647	387	465	3312	109	5	1006	9
10	Iowa	427224	781	13538	431	5942	5900	8915	8903	2677	431	12279	867	53	5051	10
11	Kansas	12990	59012	13558	310	1833	1046	2887	4280	701	387	23329	633	31	1157	11
12	Kentucky	330	100	375115	1003	329	2658	779	229	57	1357	4023	40	35	229	12
13	Louisiana	07	22	2315	237453	405	1001	825	95	67	13791	1312	10	....	134	13
14	Maine	49	13	26	52	549650	108	11091	60	95	14	21	1	5	9730	14
15	Maryland	70	10	222	287	422	432458	1182	95	13	122	245	5	1	187	15
16	Massachusetts	260	58	208	286	55400	810	890372	496	186	50	197	8	6	47692	16
17	Michigan	1478	162	675	149	3922	1062	10803	498746	480	49	533	34	12	3632	17
18	Minnesota	3956	50	1067	170	9938	711	5726	3735	125759	149	1359	94	11	8271	18
19	Mississippi	103	14	3067	4598	137	573	263	116	9	244235	345	5	....	68	19
20	Missouri	22383	4783	92607	3112	2312	6945	5594	4495	1114	2105	788491	1221	32	1331	20
21	Nebraska	7605	431	1782	79	903	632	1277	1838	346	117	4363	13425	8	418	21
22	Nevada	492	11	585	182	1079	253	988	388	24	66	1035	19	3318	239	22
23	New Hampshire	57	7	47	28	11339	69	16486	89	56	17	37	2	....	242014	23
24	New Jersey	179	23	255	307	1941	1801	6108	524	79	84	258	9	1	1195	24
25	New York	886	134	936	1235	5914	3675	41062	4825	418	334	887	47	23	9196	25
26	North Carolina	15	2	218	44	107	334	278	24	3	147	55	1	....	60	26
27	Ohio	2824	269	16480	842	2679	22643	13330	6257	358	874	1924	76	9	3317	27
28	Oregon	3694	211	2372	93	576	313	734	466	136	77	7032	151	36	219	28
29	Pennsylvania	948	94	1226	466	3054	22334	9019	1471	260	218	763	40	11	1848	29
30	Rhode Island	28	3	38	18	1857	157	18523	65	14	9	22	14	1	1237	30
31	South Carolina	6	2	81	87	112	193	303	14	....	98	11	....	....	35	31
32	Tennessee	253	38	13374	773	210	933	542	848	85	6885	2511	9	....	163	32
33	Texas	541	155	12819	15235	322	965	592	213	66	28639	14948	23	7	164	33
34	Vermont	69	7	61	19	1244	48	9155	152	53	11	40	5	2	13519	34
35	Virginia	39	20	1522	255	281	5365	736	112	6	233	248	5	....	269	35
36	West Virginia	178	14	2218	51	176	7100	452	50	25	81	853	2	2	100	36
37	Wisconsin	2416	110	1158	171	8930	991	10391	5274	2038	106	1261	47	13	4903	37
	The Territories	5752	524	2735	383	3084	10895	3721	1703	534	327	6049	732	76	1202	
1	Arizona	41	7	107	35	56	51	116	31	1	16	121	3	....	32	1
2	Colorado	1308	263	056	28	362	187	618	528	77	82	595	181	8	139	2
3	Dakota	1038	23	116	12	158	85	143	171	163	9	141	35	....	73	3
4	District of Columbia	118	23	185	115	671	10030	1204	208	64	54	144	14	2	473	4
5	Idaho	311	22	236	26	242	65	196	59	8	18	533	27	3	54	5
6	Montana	466	31	503	44	331	137	293	218	111	33	1252	55	13	100	6
7	New Mexico	86	28	120	21	68	34	85	32	3	9	146	7	....	18	7
8	Utah	1490	33	311	27	239	54	492	228	28	118	901	271	27	165	8
9	Washington	749	34	401	57	857	96	396	114	63	17	936	25	10	96	9
10	Wyoming	200	30	130	18	100	126	178	104	8	11	280	111	13	52	10

NATIVE WHITE POPULATION—Continued.

	Living in—	New Jersey.	New York.	North Carolina.	Ohio.	Oregon.	Pennsylvania.	Rhode Island.	South Carolina.	Tennessee.	Texas.
	The United States	697821	4016326	866446	2615234	42916	3351722	167459	418375	1106318	273903
	The States	696059	4000141	865629	2606884	40844	3341153	167032	413514	1104843	273133
1	Alabama	228	1514	14256	656	1	695	89	26909	15538	413
2	Arkansas	150	1382	13252	2092	1	1110	71	8770	54999	5136
3	California	2555	33526	1535	12705	2452	11041	1409	784	4575	1366
4	Connecticut	2515	23723	145	920	7	2109	7305	159	64	43
5	Delaware	1959	1299	29	149	....	3444	58	31	6	2
6	Florida	185	1015	2908	122	....	268	72	7761	370	54
7	Georgia	867	2208	19789	349	1	829	143	36706	8301	202
8	Illinois	15305	133290	12575	162623	188	93352	2427	2701	44012	913
9	Indiana	6666	29486	23442	188670	594	57224	401	1990	11597	260
10	Iowa	5684	79091	4982	126161	165	73301	914	509	5779	225
11	Kansas	1342	18526	3192	68003	98	19220	363	330	5512	796
12	Kentucky	738	4270	11916	19359	9	6150	127	1393	44390	883
13	Louisiana	845	3735	2046	1313	....	1541	94	8789	2737	2374
14	Maine	155	1421	19	160	....	386	471	52	11	18
15	Maryland	1816	3783	596	1130	1	22434	188	430	163	53
16	Massachusetts	1790	24031	207	1385	27	2930	14107	318	142	70
17	Michigan	7967	231062	491	61039	71	28211	1132	103	844	65
18	Minnesota	1346	39485	405	12618	21	11945	554	63	276	45
19	Mississippi	142	1397	13430	1073	4	736	41	19352	18520	712
20	Missouri	3188	31736	17044	75560	95	35113	335	2444	63352	2839
21	Nebraska	633	9241	323	10709	14	6964	150	65	809	65
22	Nevada	328	3247	99	1850	70	1436	131	64	315	70
23	New Hampshire	121	2493	15	212	2	603	509	19	26	8
24	New Jersey	552795	73568	220	1851	14	31397	871	362	128	95
25	New York	30941	2948883	775	7426	41	34771	6900	1328	477	219
26	North Carolina	256	766	648245	124	....	637	54	8695	3274	127
27	Ohio	13180	67379	2065	1318069	28	148792	1114	726	1908	203
28	Oregon	266	6070	449	4029	36824	1919	72	108	1587	33
29	Pennsylvania	35213	87200	592	19087	20	2684965	1571	576	507	129
30	Rhode Island	432	8069	33	195	....	738	122626	67	11	5
31	South Carolina	89	929	5685	78	....	339	86	270301	244	33
32	Tennessee	895	2960	41213	4272	16	3984	62	9801	736997	691
33	Texas	886	2812	11233	1961	19	1762	95	10559	39849	254091
34	Vermont	189	11235	13	303	10	283	873	15	9	7
35	Virginia	1361	4854	10495	514	5	3992	92	554	3890	135
36	West Virginia	342	1355	762	12042	9	15412	57	63	260	31
37	Wisconsin	8169	105495	448	23070	38	21301	1148	120	924	59
	The Territories	1762	10185	817	8380	2072	10569	427	361	1475	770
1	Arizona	42	480	21	235	4	273	10	16	12	113
2	Colorado	177	2771	188	2045	4	1552	86	27	256	129
3	Dakota	76	1270	85	633	1	617	38	6	46	7
4	District of Columbia	793	4406	151	991	13	4027	124	142	137	48
5	Idaho	49	800	44	549	346	415	16	17	109	26
6	Montana	118	1676	54	1125	83	897	60	33	171	13
7	New Mexico	89	411	10	270	5	291	15	3	43	276
8	Utah	322	2242	210	1125	4	1313	23	76	404	103
9	Washington	86	1080	71	866	1610	523	51	28	191	44
10	Wyoming	60	983	33	541	1	611	20	8	48	11

	Living in—	Vermont.	Virginia, and West Virginia.	Wisconsin.	The Territories.	Alaska.	Arizona.	Colorado.	Dakota.	District of Columbia.	Idaho.	Indian	Montana.	New Mexico.	Utah.	Washington.	Wyoming.	Not stated, and at sea under United States flag.	
	The United States	420023	1389558	545289	218393	38	1515	7489	1326	50503	1481	1044	2071	91128	44324	6869	483	9372	
	The States	413125	1330663	543076	28205	33	277	941	274	11419	390	1000	362	550	2720	921	132	9186	
1	Alabama	125	5412	54	139	....	....	1	....	69	2	1	....	1	3	....	....	112	1
2	Arkansas	142	4983	157	350	....	....	9	....	32	5	182	3	5	6	....	....	108	2
3	California	3493	4847	8086	2586	23	89	60	7	365	80	17	65	175	341	201	21	369	3
4	Connecticut	2331	459	233	166	....	....	5	1	103	....	1	3	6	....	3	....	44	4
5	Delaware	66	262	17	75	....	....	....	....	71	....	1	....	....	....	2	....	1	5
6	Florida	117	576	35	47	....	....	....	....	45	1	....	....	....	....	....	....	1	6
7	Georgia	164	4390	45	167	....	....	6	....	113	....	2	1	....	1	4	1	39	7
8	Illinois	18501	93668	12660	1568	....	2	85	11	624	17	10	19	19	30	6	4	741	8
9	Indiana	2986	81383	1224	552	....	....	14	5	267	....	22	4	5	3	9	4	219	9
10	Iowa	12195	19052	24285	1394	2	3	186	39	167	22	16	51	18	378	21	9	432	10
11	Kansas	2369	8763	4090	764	2	2	151	17	181	12	87	35	65	73	11	6	122	11
12	Kentucky	261	37171	140	211	....	....	1	1	145	....	3	....	4	4	2	2	49	12
13	Louisiana	203	2359	104	167	....	....	....	....	114	....	8	....	....	....	....	....	45	13
14	Maine	1259	136	140	70	....	....	3	....	39	....	....	4	2	1	2	....	19	14
15	Maryland	241	14613	04	3143	....	....	....	1	2338	....	7	....	7	3	....	....	242	15
16	Massachusetts	22110	1124	519	572	1	2	2	....	230	....	9	....	4	2	9	3	310	16
17	Michigan	14434	1791	5920	348	....	1	19	4	109	....	6	3	5	8	4	2	182	17
18	Minnesota	6811	1731	24007	445	....	154	10	53	98	1	2	15	2	4	....	10	96	18
19	Mississippi	113	5338	94	300	....	....	1	....	46	....	4	1	1	....	....	....	247	19
20	Missouri	2956	52207	6201	2031	1	2	160	30	546	44	74	50	58	151	4	10	901	20
21	Nebraska	1049	1936	3756	526	....	1	90	26	70	11	139	22	7	154	2	40	14	21
22	Nevada	419	494	328	1084	....	1	16	2	32	34	....	21	8	947	7	2	14	22
23	New Hampshire	12823	92	107	78	1	....	1	....	29	....	2	....	....	5	1	....	39	23
24	New Jersey	1339	1383	364	563	....	1	1	....	337	2	6	....	4	4	1	1	206	24
25	New York	36177	3612	2546	2760	1	2	9	5	843	1	2	2	19	11	2	2	1861	25
26	North Carolina	55	9210	12	72	....	....	....	....	55	....	5	1	....	1	1	....	9	26
27	Ohio	9031	59047	1851	1212	....	3	13	5	529	2	7	5	13	3	2	2	628	27
28	Oregon	432	1417	434	995	1	4	30	....	30	144	51	46	1	55	590	10	33	28
29	Pennsylvania	4153	10766	897	1851	....	1	29	4	1163	1	14	4	8	6	16	....	610	29
30	Rhode Island	933	166	111	181	....	....	2	....	43	....	....	....	3	2	1	....	125	30
31	South Carolina	43	729	11	72	....	....	....	....	37	....	1	....	....	....	1	....	33	31
32	Tennessee	192	27302	236	193	1	1	4	....	125	....	14	....	2	1	1	1	43	32
33	Texas	215	8480	173	697	....	8	1	4	119	2	244	....	109	8	5	....	201	33
34	Vermont	243272	57	235	27	....	....	1	....	19	....	....	....	....	....	....	....	7	34
35	Virginia	193	659230	85	1364	....	....	1	....	1319	....	4	....	1	....	2	1	86	35
36	West Virginia	149	364086	37	305	....	....	1	....	232	....	5	1	....	3	....	....	123	36
37	Wisconsin	16416	1846	443743	920	....	....	29	9	130	9	4	6	3	17	7	1	055	37
	The Territories	1898	8900	2213	190183	5	1238	6548	1352	39048	1041	44	1709	90578	42104	5948	351	186	
1	Arizona	26	91	18	1333	....	1221	3	....	10	....	....	....	93	....	....	....	....	1
2	Colorado	370	467	633	14670	....	....	6277	2	10	2	....	12	8229	65	....	43	24	2
3	Dakota	199	154	607	1356	....	....	1	1307	27	....	3	4	7	4	1	1	1	3
4	District of Columbia	423	3810	118	38931	....	....	2	3	38889	....	4	....	10	3	9	2	9	4
5	Idaho	75	166	117	1482	....	....	6	1	12	921	1	13	1	478	47	1	1	5
6	Montana	185	359	253	2028	....	....	93	6	68	34	1	1583	7	185	23	17	15	6
7	New Mexico	36	102	17	82263	....	11	43	....	15	....	2	....	32193	4	....	....	....	7
8	Utah	322	284	117	41492	....	5	41	....	8	6	20	65	9	41211	2	26	129	8
9	Washington	163	298	203	6063	5	....	18	2	12	76	1	44	....	30	5862	2	11	9
10	Wyoming	19	119	129	565	....	1	59	31	31	2	12	13	29	124	4	259	....	10

NATIVE COLORED POPULATION, Distributed According to State (or Territory) of Birth, by States and Territories, United States Census, 1870.

	Living in—	Born in—																						
		The United States.	Alabama.	Arkansas.	California.	Connecticut.	Delaware.	Florida.	Georgia.	Illinois.	Indiana.	Iowa.	Kansas.	Kentucky.	Louisiana.	Maine.	Maryland.	Massachusetts.	Michigan.	Minnesota.	Mississippi.	Missouri.	Nebraska.	Nevada.	New Hampshire.
	The United States	4870354	451284	74811	1205	7553	26819	62574	588924	9804	12131	1646	4110	272227	287399	1302	212027	8569	4423	290	376793	108635	80	38	559
	The States	4825612	451101	74786	1196	7534	26798	62560	588764	9780	12119	1634	4100	271994	287319	1295	200265	8507	4411	287	376746	108376	78	37	558
1	Alabama	475214	374418	169	...	5	16	808	30514	11	7	1	...	948	546	8	1738	19	1	...	4431	211	..	..	4
2	Arkansas	122126	7434	62463	...	...	2	188	6562	44	23	4	16	3277	2058	2	658	9	3	2	7028	1756	2	..	...
3	California	3835	36	63	1074	43	52	15	61	23	9	6	4	171	92	17	325	121	15	...	73	291	2	1	1
4	Connecticut	9565	12	...	1	6091	55	20	60	3	1	2	...	23	47	8	324	277	2	...	8	5	.	..	6
5	Delaware	22778	...	1	2	2	20214	9	13	2	1	...	...	2	7	...	1855	4	...	...	1	2	..	.	...
6	Florida	91384	2192	39	1	2	5	56958	10158	2	8	...	...	108	182	3	377	10	2	...	260	17	1	..	...
7	Georgia	544770	4443	136	...	12	14	2110	494364	6	5	...	3	280	177	6	1036	20	...	...	801	58	..	2	2
8	Illinois	28549	969	327	4	15	14	11	329	8387	385	72	22	4405	896	9	403	45	85	7	929	4048	3	..	4
9	Indiana	24517	155	31	...	3	10	10	148	219	9811	11	5	9371	89	...	103	12	46	1	189	123	.	..	5
10	Iowa	5737	122	109	1	1	8	4	79	129	77	1383	6	647	35	1	72	14	14	6	189	1552	6	..	6
11	Kansas	17066	168	893	2	4	5	4	127	52	66	14	3797	2360	98	4	121	7	80	7	132	5924	5	1	1
12	Kentucky	222161	323	92	...	1	2	13	299	45	83	...	1	205583	208	8	406	13	14	1	408	528	..	..	...
13	Louisiana	363067	9738	1635	3	12	30	826	8095	69	42	2	1	6005	263956	23	5485	60	9	93	17831	1613	.	..	3
14	Maine	1446	1	5	...	3	3	5	13	...	1	...	...	8	21	951	35	48	...	...	2	2	..	..	20
15	Maryland	175240	33	2	5	13	347	14	122	3	9	...	...	47	50	2	167420	30	...	...	42	14	..	..	1
16	Massachusetts	13055	26	3	5	338	66	31	122	10	2	...	...	37	60	105	751	6819	6	...	16	13	..	..	79
17	Michigan	10688	96	13	1	30	72	20	87	70	779	8	8	1044	47	10	203	36	3860	2	52	126	..	..	1
18	Minnesota	751	46	9	...	3	1	...	13	17	15	14	1	76	15	1	8	5	6	115	45	68	..	.	...
19	Mississippi	444007	22192	1016	6	5	13	325	12713	64	29	3	3	5860	4819	15	2677	11	6	1	319360	1565	1	.	5
20	Missouri	117995	821	1117	6	9	26	47	464	292	84	73	150	10254	933	4	674	37	75	11	1375	85501	3	1	8
21	Nebraska	782	11	6	...	2	1	1	17	15	5	4	15	91	7	...	17	...	4	...	17	271	54	..	...
22	Nevada	328	8	3	20	10	1	1	3	3	1	...	...	18	13	4	45	9	1	...	1	18	..	31	...
23	New Hampshire	562	...	...	...	...	1	1	11	...	...	...	...	3	2	8	15	24	...	...	1	...	..	..	329
24	New Jersey	30548	22	1	6	79	1623	29	87	2	3	...	...	23	35	7	1493	60	2	...	9	9	..	..	7
25	New York	50834	57	7	4	516	285	57	270	16	13	1	1	147	140	21	2025	293	25	1	45	25	..	..	15
26	North Carolina	391601	182	11	...	1	5	49	337	3	3	...	...	41	26	2	147	10	2	...	187	10	..	..	...
27	Ohio	62887	406	148	7	38	41	30	433	71	470	13	7	9748	315	7	648	60	90	14	516	178	..	..	12
28	Oregon	301	2	...	25	1	4	...	2	2	8	1	...	14	5	...	17	12	...	...	2	29	..	.	...
29	Pennsylvania	64859	47	12	6	44	3738	27	197	20	14	4	6	149	106	17	6526	99	14	5	54	24	..	1	4
30	Rhode Island	4876	7	...	5	193	92	8	16	4	6	...	8	9	10	12	480	195	1	6	6	3	..	..	5
31	South Carolina	415514	122	4	1	15	3	154	1215	...	1	1	...	25	50	6	165	22	2	1	123	5	..	.	...
32	Tennessee	322204	6368	842	4	2	10	73	6835	61	41	6	12	5993	589	8	647	24	7	11	8566	751	..	..	1
33	Texas	252634	20550	5608	5	14	19	686	14801	60	53	5	37	4963	12045	16	1420	41	7	2	13895	3470	1	..	23
34	Vermont	900	1	1	...	10	...	1	6	1	...	...	...	3	10	7	30	47	...	...	3	1	..	..	20
35	Virginia	512792	75	4	2	5	13	23	152	2	...	...	...	64	39	3	1679	17	7	...	86	16	..	..	1
36	West Virginia	17971	12	...	...	1	1	1	13	1	...	...	...	70	22	...	228	1	...	...	8	9	..	..	...
37	Wisconsin	2068	96	16	...	11	8	1	26	81	74	6	2	127	19	...	22	6	25	5	55	120	1	..	...
	The Territories	44752	93	25	9	19	21	14	160	24	12	12	10	233	80	7	11762	62	12	3	47	259	2	1	1
1	Arizona	24	1	3	...	...	...	...	3	...	...	...	...	...	...	...	1	1	...	...	...	...	..	..	...
2	Colorado	450	15	11	...	...	2	2	12	7	1	2	6	66	6	...	12	3	...	...	9	109	..	..	...
3	Dakota	92	4	...	...	...	...	...	3	1	1	2	...	5	1	...	2	...	...	...	...	4	1	.	...
4	District of Columbia	43325	51	6	2	15	10	9	124	8	5	2	...	78	58	3	11720	50	12	...	27	18	..	1	...
5	Idaho	47	...	...	3	...	...	...	...	1	...	1	...	7	1	...	4	3	...	...	...	3	..	.	...
6	Montana	175	1	...	...	1	...	2	1	...	2	2	2	25	7	2	5	2	...	...	...	52	1	.	1
7	New Mexico	167	7	2	...	...	...	...	7	...	...	...	...	23	3	...	3	...	...	1	2	18	..	..	...
8	Utah	113	7	2	1	2	...	...	4	...	1	2	...	6	...	...	1	...	...	2	7	7	..	..	...
9	Washington	179	...	...	3	1	...	1	2	2	...	...	...	1	2	1	6	3	...	...	...	10	..	..	...
10	Wyoming	180	7	1	...	...	...	...	4	5	2	1	2	22	2	1	8	...	...	...	2	38	..	..	...

NATIVE COLORED POPULATION—Continued.

	Living in—	Born in—																										
		New Jersey.	New York.	North Carolina.	Ohio.	Oregon.	Pennsylvania.	Rhode Island.	South Carolina.	Tennessee.	Texas.	Vermont.	Virginia and West Virginia.	Wisconsin.	The Territories.	Alaska.	Arizona.	Colorado.	Dakota.	District of Columbia.	Idaho.	Indian.	Montana.	New Mexico.	Utah.	Washington.	Wyoming.	Not stated, and at sea under United States flag.
	The United States	26223	44488	468262	33944	122	49503	3038	505764	324841	140072	947	739352	926	19679	4	4	62	17	17036	7	806	20	82	50	110	9	1472
	The States	26199	44310	467954	33859	116	49268	3026	505623	324734	140037	936	722394	922	5899	2	3	11	1	3558	4	806	3	19	10	8	3	1471
1	Alabama	4	25	16034	26	...	32	...	16062	4209	222	3	24223	1	418	..	..	..	..	158	..	...	..	..	..	...	..	260
2	Arkansas	2	18	5228	107	...	37	2	5035	11562	1481	2	6868	2	266	..	..	..	.	49	1	192	..	..	..	...	..	24
3	California	43	239	95	30	7	166	8	67	111	20	7	446	...	101	..	1	..	..	93	..	1	..	..	4	1	..	1
4	Connecticut	179	858	295	8	...	194	82	66	21	1	15	754	1	146	..	..	..	..	113	..	...	..	..	..	...	..	33
5	Delaware	80	12	20	3	...	320	1	8	21	2	...	188	...	8	..	..	..	..	8	..	...	..	..	..	...	..	...
6	Florida	7	35	3809	6	...	44	11	14355	241	15	5	2545	...	41	..	..	..	..	37	..	1	..	..	..	...	..	3
7	Georgia	10	35	7063	17	...	28	8	18226	1092	51	3	14042	...	125	..	..	..	..	87	..	...	..	..	..	1	..	37
8	Illinois	31	201	594	389	2	262	19	298	3502	52	14	2074	111	131	..	..	..	..	100	..	5	..	2	..	...	.	24
9	Indiana	16	30	1354	687	8	65	1	180	678	7	1	1106	9	43	..	..	..	..	28	..	...	..	..	..	...	1	14
10	Iowa	4	52	107	118	1	74	...	57	306	10	9	506	22	10	..	..	3	..	7	..	...	..	..	..	...	..	...
11	Kansas	3	29	420	179	1	66	1	74	696	178	...	1142	10	395	2	..	3	..	23	..	352	1	1	2	..	1	10
12	Kentucky	9	39	960	174	1	55	2	311	5560	57	...	8931	3	31	..	..	..	..	26	..	...	..	..	..	...	..	5
13	Louisiana	23	178	5237	186	...	157	8	7048	4127	2335	5	27673	10	549	..	..	..	..	459	..	6	..	..	..	...	.	84
14	Maine	7	28	34	...	...	10	2	17	9	...	5	193	...	23	..	.	..	..	20	..	...	..	..	..	...	.	3
15	Maryland	37	107	297	33	...	412	9	149	68	23	2	5624	...	325	..	..	..	..	323	..	...	..	..	..	...	.	2
16	Massachusetts	103	592	465	42	...	318	185	224	39	2	70	2313	2	211	..	..	..	..	192	..	...	.	..	..	...	1	18
17	Michigan	46	438	417	1167	...	295	5	117	343	...	11	1192	28	63	..	..	..	..	48	..	...	..	2	..	...	..	13
18	Minnesota	2	21	33	32	...	20	...	12	44	2	4	81	13	6	..	..	..	..	6	..	...	..	..	..	...	..	3
19	Mississippi	8	61	14511	98	...	69	5	16604	13284	433	13	27713	28	491	..	..	..	..	208	..	11	1	..	1	...	..	270
20	Missouri	12	69	1111	502	1	269	7	407	3858	497	5	9098	21	178	..	..	2	1	53	3	19	..	12	..	..	.	88
21	Nebraska	...	5	18	20	...	27	...	16	43	...	1	100	...	15	..	..	.	..	8	..	...	..	..	1	...	.	6
22	Nevada	3	18	10	8	...	22	...	9	9	3	...	47	2	7	..	..	..	..	6	..	...	..	1	..	...	.	...
23	New Hampshire	...	6	13	...	...	4	...	21	6	...	13	94	1	9	..	..	..	..	5	..	...	..	.	..	...	.	4
24	New Jersey	22443	1182	180	17	...	1545	8	132	24	4	1	1427	...	88	..	..	..	..	76	..	1	..	..	..	...	.	11
25	New York	1463	38504	663	86	1	1398	93	502	89	13	127	8458	9	464	.	..	..	..	389	..	...	.	..	.	...	.	75
26	North Carolina	5	23	379231	16	...	36	1	4810	210	15	10	6165	...	33	..	..	..	..	28	..	...	.	..	.	...	.	5
27	Ohio	49	215	2820	29192	3	988	13	409	1786	40	21	13889	17	193	..	..	..	..	147	..	2	..	..	..	1	.	43
28	Oregon	2	22	8	2	85	11	...	2	7	3	...	30	...	10	..	..	..	..	6	..	...	..	..	1	2	.	1
29	Pennsylvania	1481	669	410	208	..	41740	15	543	162	6	10	8165	1	335	..	..	..	..	299	..	...	..	..	..	2	.	34
30	Rhode Island	72	261	60	7	...	183	2520	84	...	2	6	510	...	151	..	..	..	..	145	..	...	..	..	..	1	..	8
31	South Carolina	4	16	2597	17	...	21	11	408285	60	19	4	2525	...	39	..	..	..	..	24	..	...	..	.	..	.	.	15
32	Tennessee	10	42	9897	148	1	90	1	4053	260630	204	2	16085	9	181	..	..	..	..	95	..	6	..	..	..	...	.	80
33	Texas	20	61	7421	91	1	115	3	7155	11472	134306	23	13684	10	562	..	2	3	..	131	..	210	..	1	1	.	.	214
34	Vermont	3	62	12	2	...	6	1	15	3	1	540	106	...	8	..	..	..	..	7	..	...	.	.	..	.	..	1
35	Virginia	12	54	6378	27	4	54	3	224	287	31	...	503368	...	158	..	..	..	..	113	..	...	..	.	..	...	..	41
36	West Virginia	...	4	98	122	...	85	...	37	20	...	...	17210	1	40	..	..	.	..	8	..	...	..	.	..	...	..	32
37	Wisconsin	6	99	62	92	...	55	1	30	155	2	4	213	611	39	..	.	..	..	29	..	...	1	..	..	...	..	9
	The Territories	24	178	308	85	6	235	12	141	107	35	11	16958	4	13780	2	1	51	16	13478	3	...	17	63	40	102	6	1
1	Arizona	...	1	2	...	...	2	...	...	3	1	...	4	.	2	..	1	..	..	...	..	...	..	..	1	.	..	...
2	Colorado	...	7	12	12	...	...	...	5	31	8	...	53	1	58	..	.	45	..	4	..	...	..	6	..	...	3	...
3	Dakota	...	3	5	1	...	...	...	3	3	1	1	32	...	19	..	..	.	16	3	..	...	..	.	..	...	..	...
4	District of Columbia	21	131	275	51	..	195	12	126	51	13	6	16185	2	13449	..	..	.	..	13448	..	...	..	..	.	...	..	1
5	Idaho	...	4	1	1	1	1	...	1	...	1	...	9	1	4	..	..	.	..	2	2	...	..	..	..	.	..	...
6	Montana	...	7	2	2	...	14	...	3	5	...	...	16	...	20	..	..	..	..	4	1	...	15	..	..	.	..	...
7	New Mexico	1	4	4	4	...	1	...	1	5	7	1	12	...	61	..	..	.	..	4	..	...	.	57	..	...	..	...
8	Utah	...	5	5	8	...	2	...	...	1	1	3	3	...	43	..	..	.	.	1	..	...	2	..	39	..	1	...
9	Washington	2	11	...	...	5	4	...	...	2	1	...	12	...	110	2	..	..	.	6	.	...	.	..	..	102	.	..
10	Wyoming	...	5	2	6	...	16	...	2	6	2	...	32	...	14	..	..	6	..	6	.	...	..	.	..	...	2	...

FOREIGN-BORN POPULATION, Distributed according to Place of Birth among the Principal Foreign Countries, by States and Territories, United States Census, 1870.

	Living in—	All foreign countries.	Austria.	Belgium.	Bohemia.	British America.	China.	Denmark.	France.	Germany	Great Britain and Ireland.	Holland.	Hungary.	Italy.	Luxemburg.	Mexico.	Norway.	Poland.	Portugal.	Russia.	Spain.	Sweden.	Switzerland.	West Indies.	
		Born in—																							
	The United States..	5567229	30508	12553	40289	493461	63042	30107	116402	1690533	2626241	46802	3737	17157	5802	42435	114246	14436	4542	4644	3764	97332	75153	11570	
	The The States	5473029	30116	12475	40071	487605	55074	24574	115140	1679146	2580556	46561	3649	15766	5795	33920	112116	14192	4510	4535	3677	94447	73972	11470	
1	Alabama	9962	99	10	29	183	1	80	594	2482	5453	14	24	118	......	18	21	38	17	66	98	105	108	69	1
2	Arkansas	5026	41	0	21	842	98	55	237	1563	2162	71	2	30	5	14	10	32	1	24	3	135	104	13	2
3	California	209831	1078	291	90	10660	48826	1837	8068	29701	78661	452	102	4660	11	9330	1000	804	2508	540	405	1944	2927	395	3
4	Connecticut	113639	154	36	95	10861	11	116	821	12443	87157	99	30	117	......	5	72	83	49	34	27	323	492	191	4
5	Delaware	9136	8	2	1	112	......	8	127	1142	7600	16	8	5	......	......	......	4	1	8	3	9	33	27	5
6	Florida	4967	17	8	3	174	1	41	126	597	1311	7	2	56	......	41	16	20	18	7	56	30	14	2256	6
7	Georgia	11127	34	21	23	247	4	42	312	2761	6701	42	42	50	......	9	14	88	13	32	39	35	108	118	7
8	Illinois	515198	2099	1071	7350	32550	8	3711	10911	203758	192960	4180	420	761	753	73	11880	1696	76	306	50	29979	8980	186	8
9	Indiana	141474	443	462	141	4765	6	315	6363	78060	42266	873	36	95	98	17	123	523	13	61	21	2180	4287	41	9
10	Iowa	204692	2691	650	6766	17907	3	2827	3130	66162	65442	4513	134	54	1344	14	17556	178	3	96	27	10796	3937	89	10
11	Kansas	48392	418	199	105	5324	......	503	1274	12775	19923	300	38	55	103	63	588	169	4	56	4	4954	1328	22	11
12	Kentucky	63398	140	100	40	1082	8	58	2057	30318	27201	270	107	325	9	81	10	109	3	28	16	112	1147	39	12
13	Louisiana	61827	435	220	23	714	79	291	12341	18963	20819	232	29	1889	1	409	76	198	125	165	1130	358	873	1742	13
14	Maine	48881	10	11	1	26788	4	102	137	508	20672	26	......	48	......	4	58	6	72	18	42	91	9	79	14
15	Maryland	83412	266	41	789	644	6	107	649	47045	31988	236	46	210	......	19	16	145	28	50	49	100	297	384	15
16	Massachusetts	353319	255	104	110	70055	115	217	1629	13072	259878	480	14	454	5	20	302	272	735	154	179	1386	491	407	16
17	Michigan	268010	795	832	1179	89590	4	1354	8121	64143	81200	12559	144	110	......	25	1516	974	81	194	34	2406	2116	128	17
18	Minnesota	160697	2647	622	2166	16698	6	1910	1743	41364	30592	1855	209	40	1173	5	35940	216	......	109	5	20987	2162	9	18
19	Mississippi	11191	85	10	9	375	16	193	1080	2960	4908	35	10	147	2	82	78	78	3	21	78	970	260	52	19
20	Missouri	222267	1413	536	3517	8448	4	665	6293	113618	74141	1167	599	936	......	90	297	619	21	140	55	2302	6597	135	20
21	Nebraska	30748	298	15	1770	2635	2	1129	340	10951	9616	180	73	44	......	11	506	57	......	27	3	2352	593	13	21
22	Nevada	18801	157	28	7	2305	3146	208	414	2181	8525	44	3	199	......	226	80	50	104	48	15	217	247	25	22
23	New Hampshire	29611	9	......	4	12655	5	11	60	436	15895	5	3	9	......	1	55	2	12	2	7	42	11	16	23
24	New Jersey	188943	686	191	271	2474	30	510	3130	54001	120309	2944	85	257	7	46	90	279	87	90	71	554	2061	364	24
25	New York	1138353	3928	684	2071	79042	177	1701	22302	316902	674108	6426	709	3592	286	127	975	4061	237	1473	818	5522	7918	3127	25
26	North Carolina	3029	13	6	5	171	4	8	54	904	1601	13	1	19	......	2	5	8	12	11	8	88	80	20	26
27	Ohio	372493	3699	639	1429	12988	12	284	12781	182897	140028	2018	234	504	329	41	64	526	22	181	31	252	12727	134	27
28	Oregon	11600	53	38	36	1187	3327	87	308	1875	3771	39	8	31	......	51	76	65	48	67	5	205	160	36	28
29	Pennsylvania	545309	1531	399	580	10022	32	561	8195	100140	350179	819	144	784	72	86	115	777	89	229	146	2266	5765	893	29
30	Rhode Island	55396	19	6	19	10242	......	24	167	1201	42984	45	5	58	......	2	22	13	146	13	12	106	74	67	30
31	South Carolina	8074	10	10	1	77	6	50	143	2754	4206	32	6	63	......	2	......	66	8	31	80	61	45	124	31
32	Tennessee	19316	112	19	37	587	4	88	562	4539	11008	100	87	483	4	17	37	221	5	74	12	349	802	20	32
33	Texas	62411	1748	73	781	597	20	159	2232	23985	9762	54	46	180	......	23020	403	448	23	62	150	864	586	112	33
34	Vermont	47155	2	1	......	28544	1	21	93	370	17867	20	......	17	......	5	34	1	9	1	7	83	19	9	34
35	Virginia	13754	56	6	31	327	8	23	389	4050	7955	231	12	162	......	13	17	42	28	39	27	80	148	61	35
36	West Virginia	17091	59	21	1	207	......	21	223	6232	9710	174	5	34	......	......	1	4	......	11	1	5	325	4	36
37	Wisconsin	364499	4486	4804	10570	25666	......	5212	2704	162314	90001	5990	237	104	1593	47	40046	1290	9	102	13	2799	6069	63	37
	The Territories	94200	392	78	218	5859	7068	5533	1262	11387	45685	241	88	391	7	8515	2130	244	32	109	87	2885	1181	100	
1	Arizona	5809	24	5	2	142	21	19	69	379	686	11	6	12	......	4348	7	11	......	5	4	7	23	5	1
2	Colorado	6599	51	11	15	753	7	77	209	1456	3397	17	2	16	......	129	40	49	......	10	5	180	140	5	2
3	Dakota	4815	171	1	153	906	......	115	57	563	1218	8	3	4	......	6	1179	3	......	4	3	380	33	3	3
4	District of Columbia	16254	26	8	9	290	4	29	233	4920	10021	23	46	182	1	17	5	49	9	22	37	22	175	58	4
5	Idaho	7885	26	5	1	334	4268	88	144	599	1984	9	4	11	......	40	61	12	10	10	4	91	52	8	5
6	Montana	7979	36	25	23	1172	1943	95	193	1233	2732	18	11	34	5	31	88	55	2	7	3	141	97	8	6
7	New Mexico	5620	10	5	2	125	......	15	124	582	708	3	4	25	......	3913	5	12	2	12	16	6	42	2	7
8	Utah	30702	4	2	3	687	446	4957	63	358	20772	122	1	74	......	8	613	11	2	13	2	1790	509	3	8
9	Washington	5024	19	11	2	1121	236	84	113	645	2191	25	2	24	1	13	104	25	6	21	9	159	50	10	9
10	Wyoming	5513	25	5	8	329	143	54	57	652	1970	5	9	9	......	4	28	17	1	5	4	109	60	8	10

GERMAN POPULATION, Distributed according to Place of Birth among the Principal States and Free Cities of Germany by States and Territories, United States Census, 1870.

	Living in—	All Germany	Baden.	Bavaria.	Brunswick.	Hamburg.	Hanover.	Hessen.	Lubeck.	Mecklenburg.	Nassau.	Oldenburg.	Prussia (not specified).	Saxony.	Weimar.	Wurtemberg.	Germany (not specified).	
		Born in—																
	The United States	1690533	153366	204119	4876	7829	104365	131524	279	30670	8962	10286	596782	45256	1628	127959	253632	
	The States	1679146	152316	203013	4839	7674	103649	130433	278	30633	8925	10266	593045	44777	1623	126883	251792	
1	Alabama	2482	255	645	10	42	50	109	......	4	0	8	723	49	......	181	450	1
2	Arkansas	1563	148	167	7	4	67	79	1	18	6	1	587	49	......	102	327	2
3	California	29701	2143	2547	61	934	2555	1500	13	95	49	110	14782	622	9	1461	2820	3
4	Connecticut	12443	903	1329	11	110	297	814	2	36	10	5	8356	659	10	1134	8704	4
5	Delaware	1142	169	121	1	16	33	122	......	4	1	5	209	81	......	282	148	5
6	Florida	597	31	110	3	15	33	26	......	4	18	1	274	9	......	25	48	6
7	Georgia	2761	131	334	8	46	247	181	......	8	5	20	936	83	1	130	631	7
8	Illinois	203758	15885	17554	739	750	20459	16201	47	7168	1210	1352	82420	4788	253	8872	25954	8
9	Indiana	78060	8154	11500	208	465	3713	6768	42	2454	707	664	29076	1472	73	7010	5754	9
10	Iowa	66162	4354	4869	149	276	5367	3522	5	2351	185	664	26475	1339	59	3426	13122	10
11	Kansas	12775	931	1219	28	39	718	774	5	191	36	52	5463	355	13	1108	1704	11
12	Kentucky	30318	4428	6294	41	95	3470	2415	1	76	370	1111	7028	686	27	2307	1069	12
13	Louisiana	18963	2851	3485	36	201	1124	1055	20	12	27	94	6348	293	......	956	2413	13
14	Maine	508	44	40	......	2	9	11	......	......	3	8	164	5	......	10	212	14
15	Maryland	47045	2471	10469	279	167	3520	8968	6	52	80	406	12055	1533	152	2637	4250	15
16	Massachusetts	13072	1027	1244	17	121	408	610	10	46	89	16	3710	1119	11	1056	2697	16
17	Michigan	64143	4437	6164	86	160	1243	2935	5	5202	248	54	28660	1813	82	8658	4416	17
18	Minnesota	41364	1805	2339	30	90	2531	1406	1	955	83	106	23168	1003	38	1738	5191	18
19	Mississippi	2960	207	639	2	28	85	208	1	5	6	11	880	50	1	128	809	19
20	Missouri	113618	11206	11197	928	478	17269	8074	16	619	901	442	46400	3189	29	4917	7953	20
21	Nebraska	10951	579	304	19	52	586	258	......	257	5	196	6328	203	......	338	1744	21
22	Nevada	2181	142	180	6	37	52	98	3	1	2	2	810	42	2	75	720	22
23	New Hampshire	436	38	46	4	4	5	24	......	1	10	......	71	35	......	13	185	23
24	New Jersey	54001	7768	6822	121	321	1958	5274	9	413	219	135	16044	2444	91	8362	6077	24
25	New York	316902	26591	39859	262	1818	9257	23760	57	5661	854	364	74729	6158	168	18839	108557	25
26	North Carolina	904	40	142	5	10	49	43	......	3	6	7	359	27	......	56	157	26
27	Ohio	182897	26058	33690	328	417	16442	15917	8	2582	1356	3237	42979	3497	96	19371	16919	27
28	Oregon	1875	219	330	2	30	134	140	3	9	9	7	630	65	2	149	140	28
29	Pennsylvania	160140	20579	24915	248	396	4019	19403	16	647	730	134	35247	5185	264	28838	19525	29
30	Rhode Island	1201	110	136	......	10	63	79	......	9	7	10	337	93	2	116	229	30
31	South Carolina	2754	72	121	7	24	513	80	......	14	......	51	1284	49	1	57	481	31
32	Tennessee	4539	434	613	......	41	147	202	1	11	17	11	1402	224	......	350	1096	32
33	Texas	23985	686	837	411	140	1525	1065	2	466	773	475	13781	1240	44	705	1769	33
34	Vermont	370	18	23	......	2	7	36	......	......	......	......	115	7	......	24	138	34
35	Virginia	4050	861	583	30	35	208	418	1	11	10	3	1318	169	8	336	559	35
36	West Virginia	6232	603	702	302	11	802	1097	......	84	15	20	953	169	48	603	813	36
37	Wisconsin	162314	5409	11154	450	288	4604	6661	3	10179	895	484	103423	6023	187	4443	8111	37
	The Territories	11387	1050	1106	37	155	710	1091	1	37	37	20	3737	479	5	1076	1840	
1	Arizona	379	16	......	......	2	17	9	......	......	......	......	129	2	......	10	174	1
2	Colorado	1450	136	165	6	9	70	98	......	6	11	......	671	61	4	178	38	2
3	Dakota	563	60	30	1	23	16	33	......	3	......	5	220	30	......	50	92	3
4	District of Columbia	4920	498	431	20	43	387	729	......	5	12	9	1159	238	......	514	975	4
5	Idaho	599	50	78	......	14	32	42	......	1	1	......	232	14	......	35	100	5
6	Montana	1233	109	152	......	17	86	62	1	2	3	2	485	43	......	98	172	6
7	New Mexico	582	40	59	5	14	38	51	......	5	3	1	208	31	1	55	71	7
8	Utah	358	21	28	......	5	2	17	......	3	......	......	152	24	......	42	64	8
9	Washington	645	45	79	5	20	38	32	......	7	6	2	312	15	......	47	37	9
10	Wyoming	652	75	64	......	8	30	18	......	6	1	1	205	21	......	47	117	10

MISCELLANEOUS TABLES.

British Population, Census of 1870.

LIVING IN—	BORN IN— All Great Britain and Ireland.	England.	Ireland.	Scotland.	Wales.	Great Britain, (not specified.)
The United States	2626241	550924	1855827	140835	74533	4122
The States	2580556	528990	1838726	136846	71907	4087
Alabama	5453	1041	3893	458	30	22
Arkansas	2162	526	1428	156	24	28
California	78661	17699	54421	4949	1517	75
Connecticut	87157	13001	70630	3238	288	....
Delaware	7600	1421	5907	229	43	....
Florida	1311	399	727	144	6	25
Georgia	6701	1188	5093	420	61	39
Illinois	192960	53871	120162	15737	3146	44
Indiana	42266	9945	28698	2507	556	560
Iowa	65442	16660	40124	5248	1967	1443
Kansas	19923	6161	10940	1531	1021	270
Kentucky	27201	4173	21642	1019	347	20
Louisiana	20819	2811	17068	814	114	12
Maine	20672	3650	15745	998	279	....
Maryland	31988	4855	23630	2432	904	77
Massachusetts	259878	34099	216120	9003	576	80
Michigan	86200	35051	42018	8552	558	26
Minnesota	30592	5670	21746	2194	944	38
Mississippi	4906	1088	3359	434	25	....
Missouri	74141	14314	54983	3283	1524	37
Nebraska	9616	3803	4919	792	220	2
Nevada	8525	2549	5035	630	301	10
New Hampshire	15895	2679	12100	892	27	107
New Jersey	120309	26614	86784	5710	804	397
New York	674106	110071	528806	27282	7857	90
North Carolina	1601	490	677	420	10	4
Ohio	140028	36561	82674	7819	12939	35
Oregon	3771	1347	1967	394	63	....
Pennsylvania	350179	69665	235798	16846	27633	237
Rhode Island	42984	9201	31534	1048	56	155
South Carolina	4206	617	3262	310	15	2
Tennessee	11008	2085	8048	555	314	6
Texas	6762	2087	4031	621	55	18
Vermont	17807	1946	14080	1240	565	36
Virginia	7955	1909	5191	705	148	2
West Virginia	9710	1811	6832	746	321	....
Wisconsin	90001	28192	48479	6590	6550	190
The Territories	45085	21934	17101	3989	2626	35
Arizona	686	134	495	54	3	....
Colorado	3397	1358	1685	188	105	1
Dakota	1218	248	888	77	3	2
District of Columbia	10021	1422	8218	352	29	....
Idaho	1984	540	986	114	335	9
Montana	2732	692	1635	208	197	....
New Mexico	708	120	543	36	9	....
Utah	20772	16073	502	2391	1783	23
Washington	2101	791	1047	309	44	....
Wyoming	1976	556	1102	260	58	....

British American Population, Census of 1870.

LIVING IN—	BORN IN— All British America.	Canada.	New Brunswick.	Newfoundland.	Nova Scotia.	Prince Edward's Island.	British America, (not specified.)
The United States	493464	414012	26737	3423	33562	1361	13469
The States	487605	410198	26366	3402	33208	1357	13074
Alabama	183	145	12	3	16	....	7
Arkansas	342	311	7	....	21	2	1
California	10660	6977	1170	72	1438	51	949
Connecticut	10861	10073	315	25	390	....	58
Delaware	112	89	6	1	10	....	6
Florida	171	122	12	4	32	....	4
Georgia	247	195	20	....	28	1	3
Illinois	32550	29919	834	180	816	3	798
Indiana	4765	4198	106	16	115	5	25
Iowa	17907	16421	391	10	506	48	531
Kansas	5324	4629	177	5	187	17	309
Kentucky	1082	984	12	2	32	1	51
Louisiana	714	556	36	8	64	....	50
Maine	26788	9437	8936	463	2135	125	5692
Maryland	644	384	79	10	212	....	9
Massachusetts	70055	38768	7063	1755	10486	899	2084
Michigan	89590	87487	1021	37	795	....	250
Minnesota	16698	13751	1544	30	787	13	573
Mississippi	375	307	19	4	42	....	3
Missouri	8418	7951	201	22	250	....	24
Nebraska	2635	2338	74	5	183	....	35
Nevada	2365	1952	155	5	235	....	18
New Hampshire	12955	11916	239	6	517	22	255
New Jersey	2474	1090	113	34	254	4	79
New York	79042	75578	880	427	1608	22	527
North Carolina	171	151	1	6	13	....	....
Ohio	12988	12394	238	87	289	2	28
Oregon	1187	877	84	16	86	....	124
Pennsylvania	10022	8522	486	88	781	13	132
Rhode Island	10242	8945	181	30	949	69	68
South Carolina	77	58	5	1	12	....	1
Tennessee	587	530	16	4	34	....	3
Texas	597	485	41	5	31	....	35
Vermont	28544	28331	70	5	79	....	59
Virginia	327	233	28	10	40	....	16
West Virginia	207	177	5	5	13	....	7
Wisconsin	25666	22767	1789	71	722	57	260
The Territories	5859	4714	371	21	354	4	395
Arizona	142	112	15	....	12	....	3
Colorado	753	664	25	3	49	....	12
Dakota	906	879	19	....	8	....	....
District of Columbia	280	229	21	4	31	....	5
Idaho	334	265	23	3	37	2	4
Montana	1172	1057	55	....	34	1	25
New Mexico	125	111	6	1	7	....	....
Utah	687	566	06	1	45	....	9
Washington	821	539	123	5	118	1	335
Wyoming	320	292	18	4	13	....	2

STATISTICAL UNITED STATES CENSUS, 1870.

Aggregate Population at each Census.

No.	States and Territories.	Rank	1870.	Rank	1860.	Rank	1850.	Rank	1840.	Rank	1830.	Rank	1820.	Rank	1810.	Rank	1800.	Rank	1790.	No.
	The United States		38,558,371		31,443,321		23,191,876		17,069,453		12,866,020		*4,631 9,633,822		7,239,881		5,308,483		3,929,214	
	The States		38,115,641		31,183,744		23,067,262		17,019,641		12,820,868		*4,631 9,600,783		7,215,858		5,294,390		3,929,214	
1	Alabama	16	996,992	13	964,201	12	771,623	12	590,756	15	309,527	19	127,901	..	....	..	....	..	....	1
2	Arkansas	26	484,471	25	435,450	26	209,897	25	97,574	27	30,388	25	*18 14,255	..	....	..	....	..	....	2
3	California	24	560,247	26	379,994	29	92,597	..	....	..	....	..	....	..	....	..	....	..	....	3
4	Connecticut	25	537,454	24	460,147	21	370,792	20	309,978	10	297,675	14	*100 275,148	9	261,942	8	251,002	8	237,946	4
5	Delaware	34	125,015	32	112,216	30	91,532	26	78,085	24	76,748	22	72,749	19	72,674	17	64,273	16	59,096	5
6	Florida	33	187,748	31	140,424	31	87,445	27	54,477	25	34,730	..	....	..	....	..	....	..	....	6
7	Georgia	12	1,184,109	11	1,057,286	9	906,185	9	691,392	10	516,823	11	*4 340,985	11	252,433	12	162,686	13	82,548	7
8	Illinois	4	2,539,891	4	1,711,951	11	851,470	14	476,183	20	157,445	24	*49 55,162	23	12,282	..	....	..	....	8
9	Indiana	6	1,680,637	6	1,350,428	7	988,416	10	685,866	13	343,031	18	147,178	21	24,520	20	5,641	..	....	9
10	Iowa	11	1,194,020	20	674,913	27	192,214	28	43,112	..	....	..	....	..	....	..	....	..	....	10
11	Kansas	20	364,399	33	107,206	..	....	..	....	..	....	..	....	..	....	..	....	..	....	11
12	Kentucky	8	1,321,011	9	1,155,684	8	982,405	8	779,828	6	687,917	6	*182 564,135	7	406,511	9	220,955	14	73,677	12
13	Louisiana	21	726,915	17	708,002	18	517,762	19	352,411	19	215,739	17	*484 152,923	18	76,556	..	....	..	....	13
14	Maine	23	626,915	22	628,279	16	583,169	13	501,793	12	399,455	12	*66 298,269	14	228,705	14	151,719	11	96,540	14
15	Maryland	20	780,894	19	687,049	17	583,034	15	470,019	11	447,040	10	407,350	8	380,546	7	341,548	6	319,728	15
16	Massachusetts	7	1,457,351	7	1,231,066	6	994,514	8	737,699	8	610,408	7	*128 523,159	5	472,040	5	422,845	4	378,787	16
17	Michigan	13	1,184,059	16	749,113	20	397,654	23	212,267	26	31,639	26	*131 8,765	24	4,762	..	....	..	....	17
18	Minnesota	28	439,706	30	172,023	33	6,077	..	....	..	....	..	....	..	....	..	....	..	....	18
19	Mississippi	18	827,922	14	791,305	15	606,526	17	375,651	22	136,621	21	75,448	20	40,352	19	8,850	..	....	19
20	Missouri	5	1,721,295	8	1,182,012	13	682,044	16	383,702	21	140,455	23	*29 66,557	22	20,845	..	....	..	....	20
21	Nebraska	35	122,993	35	28,841	..	....	..	....	..	....	..	....	..	....	..	....	..	....	21
22	Nevada	37	42,491	36	6,857	..	....	..	....	..	....	..	....	..	....	..	....	..	....	22
23	New Hampshire	31	318,300	27	326,073	22	317,976	22	284,574	18	269,328	15	*139 244,022	16	214,460	11	183,858	10	141,885	23
24	New Jersey	17	906,096	21	672,035	19	489,555	18	373,306	14	320,823	13	*149 277,426	12	245,562	10	211,149	9	184,139	24
25	New York	1	4,382,759	1	3,880,735	1	3,097,394	1	2,428,921	1	1,918,608	1	*701 1,372,111	2	959,049	3	589,051	5	340,120	25
26	North Carolina	11	1,071,361	12	992,622	10	869,039	7	753,419	5	737,987	4	638,829	4	555,500	4	478,103	3	393,751	26
27	Ohio	3	2,665,260	3	2,339,511	3	1,980,329	3	1,519,467	4	937,903	5	*139 581,295	13	230,760	18	45,365	..	....	27
28	Oregon	36	90,923	34	52,465	32	13,294	..	....	..	....	..	....	..	....	..	....	..	....	28
29	Pennsylvania	2	3,521,951	2	2,906,215	2	2,311,786	2	1,724,033	2	1,348,233	3	*1,051 1,047,507	3	810,091	2	602,365	2	434,373	29
30	Rhode Island	32	217,353	29	174,620	28	147,545	24	108,830	23	97,199	20	*44 83,015	17	76,931	16	69,122	15	68,825	30
31	South Carolina	22	705,606	18	703,708	14	668,507	11	594,398	9	581,185	8	502,741	6	415,115	6	345,591	7	249,073	31
32	Tennessee	9	1,258,520	10	1,109,801	5	1,002,717	5	829,210	7	681,904	9	*52 422,771	10	261,727	15	105,602	17	35,691	32
33	Texas	19	818,579	23	604,215	25	212,592	..	....	..	....	..	....	..	....	..	....	..	....	33
34	Vermont	30	330,551	28	315,098	23	314,120	21	291,948	17	280,652	16	*15 235,966	15	217,895	13	154,465	12	85,425	34
35	Virginia	10	1,225,163	5	1,596,318	4	1,421,661	4	1,239,797	3	1,211,405	2	*250 1,065,116	1	974,600	1	880,200	1	747,610	35
36	West Virginia	27	442,014	..	....	..	....	..	....	..	....	..	....	..	....	..	....	..	....	36
37	Wisconsin	15	1,054,670	15	775,881	24	305,391	29	30,945	..	....	..	....	..	....	..	....	..	....	37
	The Territories		442,730		259,577		124,614		43,712		39,834		33,039		24,023		14,093		....	
1	Arizona	9	9,658	..	....	..	....	..	....	..	....	..	....	..	....	..	....	..	....	1
2	Colorado	4	39,864	4	34,277	..	....	..	....	..	....	..	....	..	....	..	....	..	....	2
3	Dakota	8	14,181	6	4,837	..	....	..	....	..	....	..	....	..	....	..	....	..	....	3
4	Dist. of Columbia	1	131,700	2	75,080	2	51,687	1	43,712	1	39,834	1	33,039	1	24,023	1	14,093	..	....	4
5	Idaho	7	14,999	..	....	..	....	..	....	..	....	..	....	..	....	..	....	..	....	5
6	Montana	6	20,595	..	....	..	....	..	....	..	....	..	....	..	....	..	....	..	....	6
7	New Mexico	2	91,874	1	93,516	1	61,547	..	....	..	....	..	....	..	....	..	....	..	....	7
8	Utah	3	86,786	3	40,273	3	11,380	..	....	..	....	..	....	..	....	..	....	..	....	8
9	Washington	5	23,955	5	11,594	..	....	..	....	..	....	..	....	..	....	..	....	..	....	9
10	Wyoming	10	9,118	..	....	..	....	..	....	..	....	..	....	..	....	..	....	..	....	10
	On public ships in U. S. service		....		....		....		6,100		5,318		....		....		....		....	

* All other persons, except Indians not taxed.

True Population of the United States—1870.

No.	STATES AND TERRITORIES.	Aggregate.	White.	Colored.	Chinese.	INDIAN. Sustaining tribal relations.	Out of tribal relations.	Total.	No.
	The United States	38,925,598	33,592,245	4,886,387	63,254	357,981	25,731	383,712	
	The States	38,205,598	33,203,128	4,835,106	56,179	89,957	21,228	111,185	
1	Alabama	996,992	521,384	475,510	....	....	98	98	1
2	Arkansas	484,471	362,115	122,169	98	....	89	89	2
3	California	582,031	499,424	4,272	49,310	21,784	7,241	29,025	3
4	Connecticut	537,454	527,549	9,668	2	....	235	235	4
5	Delaware	125,015	102,221	22,794	....	....	....	....	5
6	Florida	188,248	96,057	91,689	....	500	2	502	6
7	Georgia	1,184,109	638,926	545,142	1	....	40	40	7
8	Illinois	2,539,891	2,511,096	28,762	1	....	32	32	8
9	Indiana	1,680,637	1,655,837	24,560	....	....	240	240	9
10	Iowa	1,194,320	1,188,207	5,762	3	300	48	348	10
11	Kansas	373,299	346,377	17,108	....	8,900	914	9,814	11
12	Kentucky	1,321,011	1,098,692	222,210	1	....	108	108	12
13	Louisiana	726,915	362,065	364,210	71	....	569	569	13
14	Maine	626,915	624,809	1,606	1	....	499	499	14
15	Maryland	780,894	605,497	175,391	2	....	4	4	15
16	Massachusetts	1,457,351	1,443,156	13,947	97	....	151	151	16
17	Michigan	1,187,234	1,167,282	11,849	2	3,175	4,926	8,101	17
18	Minnesota	446,056	438,257	759	....	6,350	690	7,040	18
19	Mississippi	827,922	382,896	444,201	16	....	809	809	19
20	Missouri	1,721,295	1,603,146	118,071	3	....	75	75	20
21	Nebraska	129,322	122,117	789	....	6,329	87	6,416	21
22	Nevada	58,711	38,959	357	3,152	16,220	23	16,243	22
23	New Hampshire	318,300	317,697	580	....	....	23	23	23
24	New Jersey	906,096	875,407	30,658	15	....	16	16	24
25	New York	4,387,464	4,330,210	52,081	29	4,705	439	5,144	25
26	North Carolina	1,071,361	678,470	391,650	....	....	1,241	1,241	26
27	Ohio	2,665,260	2,601,946	63,213	1	....	100	100	27
28	Oregon	101,883	86,929	346	3,330	10,960	318	11,278	28
29	Pennsylvania	3,522,050	3,456,609	65,294	14	99	34	133	29
30	Rhode Island	217,353	212,219	4,980	....	....	154	154	30
31	South Carolina	705,606	289,667	415,814	1	....	124	124	31
32	Tennessee	1,258,520	936,119	322,331	....	....	70	70	32
33	Texas	818,899	564,700	253,475	25	320	379	699	33
34	Vermont	330,551	329,613	924	....	....	14	14	34
35	Virginia	1,225,163	712,089	512,841	4	....	229	229	35
36	West Virginia	442,014	424,033	17,980	....	....	1	1	36
37	Wisconsin	1,064,985	1,051,351	2,113	....	10,315	1,206	11,521	37
	The Territories	720,000	389,117	51,281	7,075	268,024	4,503	272,527	
1	Alaska	70,461	461	....	....	70,000	....	70,000	1
2	Arizona	41,710	9,581	26	20	32,052	31	32,083	2
3	Colorado	47,164	39,221	456	7	7,300	180	7,480	3
4	Dakota	40,501	12,887	94	....	26,320	1,200	27,520	4
5	District of Columbia	131,700	88,278	43,404	3	....	15	15	5
6	Idaho	20,583	10,618	60	4,274	5,584	47	5,631	6
7	Indian Country	68,152	2,407	6,378	....	59,367	....	59,367	7
8	Montana	39,895	18,306	183	1,949	19,300	157	19,457	8
9	New Mexico	111,303	90,393	172	....	19,429	1,309	20,738	9
10	Utah	99,581	86,044	118	445	12,795	179	12,974	10
11	Washington	37,432	22,195	207	234	13,477	1,319	14,796	11
12	Wyoming	11,518	8,726	183	143	2,400	66	2,466	12

OCCUPATIONS: The United States by Classes, and Severally, with the Periods of Life and Nationality, (Selected,) of Persons Occupied—1870.

No.	Occupations.	Persons occupied. All ages. Total.	All ages. Males.	All ages. Females.	10 to 15. Total.	16 to 59. Total.	60 and over. Total.	Nativity. United States.	Germany.	Ireland.	England and Wales.	Scotland.	British America.	Sweden, Norway and Denmark.	France.	China and Japan.	No.
	Population, 10 years and over	28228945	14258866	13970079	5604369	20686795	1937781	22921058	1511761	1769375	600253	134274	470476	230426	110979	60174	
	All occupations (persons engaged in)	12505923	10669635	1836288	739164	11081517	685242	9802034	836418	947234	301795	71922	189318	109658	58200	46274	
	Agriculture	5922471	5525503	396968	499558	4959890	463023	5303363	224581	138425	77173	17850	48288	50480	15472	2861	
1	Agricultural laborers	2885996	2512664	373332	499474	2287708	98814	2700268	57261	43398	19122	3798	20589	19917	4026	1765	1
2	Apiarists	136	136	...	...	124	12	128	4	...	...	...	2	...	2	...	2
3	Dairymen and Dairy women	3550	3133	417	...	3466	84	1831	797	343	91	18	53	34	111	14	3
4	Farm and plantation overseers	3609	3609	...	...	3493	110	3396	49	59	26	16	5	...	18	1	4
5	Farmers and planters	2977711	2955030	22681	...	2618000	359711	2569023	159114	88923	54880	13050	27171	30259	11459	366	5
6	Florists	1085	1046	39	...	1044	41	522	183	104	135	63	9	6	48	...	6
7	Gardeners and nurserymen	31435	31202	233	...	27748	3687	13845	6259	5079	2378	756	318	178	679	676	7
8	Stock-drovers	3181	3181	...	...	3082	99	2740	190	118	49	16	10	6	15	...	8
9	Stock-herders	5590	5545	45	...	5441	149	3320	161	153	141	78	49	50	38	35	9
10	Stock-raisers	6588	6558	30	...	6388	200	5321	214	222	178	51	75	26	44	...	10
11	Turpentine farmers	361	361	...	...	350	11	360	...	1	...	...	...	...	...	...	11
12	Turpentine laborers	2117	1933	184	84	2018	15	2111	2	1	1	2	...	...	...	...	12
13	Vinegrowers	1112	1105	7	...	1028	84	498	307	24	172	2	7	4	82	3	13
	Professional and Personal Services	2684798	1618121	1166672	149491	2428147	107155	1858178	191212	425087	49005	12672	48014	20333	13102	19471	
14	Actors	2053	1361	692	25	2002	26	1328	153	99	234	11	35	...	81	95	14
15	Apprentices to learned professions	386	341	45	68	318	...	347	14	6	10	...	4	...	1	...	15
16	Apprentices to barbers	859	853	6	265	594	...	685	134	4	12	1	7	...	3	...	16
17	Apprentices to dentists	166	165	1	29	137	...	154	2	1	2	...	5	1	...	...	17
18	Architects	2017	2016	1	...	1969	48	1343	261	72	145	65	33	19	35	...	18
19	Artists, (not specified) (a)	2948	2663	285	7	2843	98	2029	420	81	176	24	48	14	68	2	19
20	Auctioneers	2266	2254	12	...	2156	111	1907	97	96	87	17	19	3	18	...	20
21	Authors and lecturers	458	343	115	...	421	37	372	32	11	24	4	5	2	2	...	21
22	Barbers and hairdressers	23935	22756	1179	315	23340	260	16377	4814	423	381	71	350	57	433	243	22
23	Bath-house keepers	94	89	5	...	82	12	53	15	2	12	2	...	1	6	...	23
24	Billiard and bowling-saloon keepers	1220	1217	3	8	1202	10	958	107	45	28	4	24	6	19	...	24
25	Bill-posters	424	424	...	5	406	13	333	22	39	14	2	7	...	3	1	25
26	Boarding and lodging-house keepers	12785	5725	7060	...	11772	1013	7496	1336	2173	572	108	349	243	153	112	26
27	Boot-blacks	587	587	...	238	340	9	446	16	28	6	...	10	8	11	3	27
28	Card-writers	33	30	3	...	32	1	19	2	4	6	...	...	1	...	...	28
29	Chemists, (practicing)	608	608	...	...	579	29	330	134	26	51	13	5	4	8	...	29
30	Chimney-sweeps	73	73	...	11	59	3	60	6	1	2	1	...	2	...	...	30
31	Chiropodists	65	63	2	...	60	5	47	4	3	5	1	1	...	2	...	31
32	Claim agents	693	693	...	...	663	30	644	13	9	15	1	4	...	5	...	32
33	Clergymen	43874	43807	67	...	39489	4385	35668	2745	1740	1566	318	485	198	416	6	33
34	Clerks and copyists	6138	5891	247	196	5836	106	5341	206	196	186	38	80	8	20	12	34
35	Clerks in Government offices	8672	7729	943	33	8364	275	7519	338	379	186	43	64	24	35	...	35
36	Clerks in hotels and restaurants	5243	5166	77	49	5147	47	4467	260	210	161	14	83	17	27	...	36
37	Dentists	7839	7815	24	...	7676	163	7299	140	58	116	24	106	9	21	...	37
38	Designers and draughtsmen	934	921	13	3	913	18	542	139	48	100	28	18	7	28	...	38
39	Domestic servants	975734	108380	867354	109503	838409	27822	729180	42866	145956	12531	3399	14878	11287	2874	5420	39
40	Employees of companies, (not specified) (b)	848	795	53	14	759	75	628	43	97	37	11	6	6	5	1	40
41	Employees of Government	14407	13806	601	91	13912	404	10078	987	2425	381	133	164	66	64	1	41
42	Employees of hotels and restaurants, (not clerks)	23438	17139	6299	921	22263	254	15568	2145	3762	504	121	305	197	254	98	42
43	Engineers, civil	4703	4703	...	1	4574	128	3959	191	157	206	39	42	17	31	...	43
44	Hostlers	17586	17584	2	436	16770	380	11756	1365	3282	428	91	322	80	89	10	44
45	Hotel-keepers	26394	25529	865	...	24901	1493	19416	8037	1915	831	118	384	104	239	19	45
46	Hunters and trappers	940	938	2	16	847	77	752	24	13	28	4	92	10	11	...	46
47	Indian scouts, guides, and interpreters	171	171	...	...	162	9	95	11	2	6	...	13	3	8	16	47
48	Intelligence-office keepers	191	164	27	...	175	16	111	22	15	8	3	7	4	3	15	48
49	Inventors	352	352	...	...	333	19	317	10	3	11	2	6	2	1	...	49
50	Janitors	1769	1623	146	10	1592	167	1031	154	371	120	25	9	13	21	...	50
51	Journalists	5286	5251	35	...	5180	106	4411	314	174	183	55	54	20	34	1	51
52	Laborers, (not specified)	1031666	1010345	21321	32159	948404	51103	602075	96432	229199	21932	5723	25394	15459	4832	9436	52
53	Lamp-lighters	276	276	...	7	250	19	177	31	51	7	...	4	2	...	...	53
54	Land-surveyors	2671	2671	...	8	2446	220	2360	90	85	67	16	28	8	11	...	54
55	Launderers and laundresses	60906	5297	55609	548	57964	2394	40814	2761	11530	601	205	831	170	827	3653	55
56	Lawyers	40736	40731	5	...	38948	1788	38412	513	730	443	122	258	31	58	...	56
57	Librarians	213	170	43	1	191	21	191	1	3	12	3	1	1	...	...	57
58	Livery-stable keepers	8504	8493	11	...	8276	226	7087	427	545	182	84	126	32	28	...	58
59	Marines, (United States)	477	477	...	...	474	3	320	32	72	20	10	4	5	2	...	59
60	Messengers	8717	8637	80	4093	4375	249	6747	485	972	280	56	78	26	43	5	60
61	Metallurgists	164	164	...	...	164	...	97	24	4	13	6	3	6	3	...	61
62	Midwives	1186	...	1186	...	766	420	769	272	40	30	6	4	7	32	...	62
63	Musicians, (professional) (a)	6519	6346	173	46	6295	178	2663	2401	351	273	35	66	50	131	36	63
64	Naturalists	287	286	1	...	269	18	199	32	5	25	3	6	1	8	...	64
65	Nurses	10976	806	10170	...	9636	1340	8325	458	1346	387	92	170	71	54	...	65
66	Officers of the Army and Navy	2286	2286	...	...	2207	79	1988	66	124	34	18	17	11	7	...	66
67	Officials of companies, (not specified) (b)	3410	3352	58	...	3199	211	2888	147	193	85	17	25	13	9	...	67
68	Officials of Government	44743	44329	414	...	42058	2685	38401	1800	2534	807	226	302	116	164	4	68
69	Painters (c)	775	717	58	...	755	20	529	114	15	52	5	13	12	15	...	69
70	Physicians and surgeons	62383	61858	525	...	57947	4436	55920	2362	913	983	263	793	82	308	193	70
71	Restaurant-keepers	35185	34542	643	...	34457	728	14020	11877	4220	1241	201	628	328	973	66	71
72	Sailors, (United States Navy)	780	780	...	8	765	7	539	30	78	55	12	10	21	5	...	72
73	Scavengers	301	299	2	1	276	24	110	121	31	6	...	...	...	11	14	73
74	Sculptors, (c)	250	246	4	...	238	12	130	47	15	10	4	...	2	15	...	74
75	Sextons	1151	1144	7	...	938	213	644	152	203	99	10	5	4	12	1	75
76	Short-hand writers	154	147	7	1	150	3	117	4	11	12	4	4	3	...	...	76
77	Showmen and showwomen	1177	1077	100	16	1146	15	839	91	42	83	22	20	3	26	2	77
78	Soldiers, (United States Army)	22081	22081	...	...	22059	22	11478	2997	4964	986	328	392	171	210	...	78
79	Teachers, (not specified)	126822	42775	84047	336	124030	2456	116606	3215	2568	1290	390	1156	198	696	6	79
80	Teachers of dancing	149	141	8	...	145	4	112	11	2	8	1	1	2	7	...	80
81	Teachers of drawing and painting	108	43	65	...	107	1	96	2	1	3	1	...	1	3	...	81
82	Teachers of music (a)	9491	3911	5580	19	9247	225	7246	1231	162	339	36	125	38	106	...	82
83	Translators	21	21	...	...	17	4	12	2	...	...	...	...	1	1	...	83
84	Veterinary surgeons	1166	1166	...	...	1048	118	744	123	73	141	24	11	17	11	...	84
85	Whitewashers	2873	2482	391	9	2620	246	2307	323	70	38	3	15	3	15	...	85
	Trade and Transportation	1191238	1172540	18698	14472	1149042	27724	862653	112435	119094	32086	8440	16505	9561	8854	2250	
86	Agents	10499	10443	56	19	10111	369	8816	438	431	381	66	140	37	63	6	86
87	Apprentices in stores	678	673	5	107	559	12	619	24	6	13	1	2	2	3	...	87
88	Bankers and brokers of money and stocks	10631	10616	15	3	10137	491	9004	684	258	311	90	74	15	85	1	88
89	Barkeepers	14362	14292	70	159	14043	160	7330	3508	1824	444	81	221	89	341	4	89
90	Boatmen and watermen	21332	21302	30	408	20484	440	17499	737	2019	312	91	320	131	63	...	90
91	Bookkeepers and accountants in stores (d)	31177	30884	293	63	30563	551	24494	2250	1524	1259	190	447	74	186	38	91
92	Canalmen	7338	7328	10	639	6580	119	6058	293	799	72	13	61	2	19	...	92
93	Clerks in stores (d)	222504	216310	6194	7085	213588	1831	181478	16886	9532	5341	1537	2732	1044	1166	207	93
94	Clerks and book-keepers in banks	7103	7081	22	25	6994	84	6547	198	91	104	30	30	28	37	...	94
95	Clerks and book-keepers in express companies	767	767	...	5	758	4	682	8	81	20	5	14	...	4	...	95
96	Clerks and book-keepers in insurance offices	1568	1562	6	13	1527	28	1437	42	24	34	5	12	4	4	...	96
97	Clerks and book-keepers in railroad offices	7374	7364	10	38	7300	46	6387	139	368	257	74	76	11	16	...	97
98	Clerks and book-keepers in telegraph offices	191	190	1	18	172	1	173	2	7	4	...	4	...	...	...	98
99	Commercial travelers	7262	7230	32	4	7103	155	6203	350	222	235	51	81	27	19	...	99
100	Draymen, hackmen, teamsters, etc.	120756	120566	190	1427	116815	2514	83078	11201	17925	2616	630	2613	457	549	26	100
101	Employees of trading and transportation companies, (not spec.)	4152	3975	177	130	3918	98	3316	222	264	86	28	93	84	16	6	101
102	Employees of banks, (not clerks)	424	421	3	7	400	17	360	21	22	13	1	4	1	1	...	102
103	Employees of express companies, (not clerks)	8554	8549	5	52	8362	140	6625	556	839	214	43	132	40	22	1	103
104	Employees of insurance companies, (not clerks)	11611	11587	24	2	11157	452	10218	625	205	238	55	126	17	36	...	104
105	Employees of railroad companies, (not clerks)	154027	153965	62	874	151589	1564	94505	7855	37822	3860	913	2857	3930	381	568	105
106	Employees of street railroad companies, (not clerks)	5108	5102	1	26	5054	28	3481	577	703	125	23	60	13	29	...	106
107	Employees of telegraph companies, (not clerks)	8316	7961	355	260	8027	29	7577	98	226	164	31	159	21	10	...	107
108	Hucksters	17302	16147	1215	157	16297	908	10909	2296	2214	455	71	138	41	295	55	108
109	Laborers	14882	14332	550	624	13911	347	9234	1801	2468	462	142	215	176	76	6	109
110	Milkmen and milkwomen	3728	3635	93	38	3568	122	2010	1026	430	80	31	18	2	51	...	110
111	Mule-packers	473	473	...	...	473	...	248	19	21	6	2	22	6	12	39	111
112	Newspaper criers and carriers	2002	1995	7	648	1299	55	1431	285	140	73	13	12	8	15	...	112
113	Officials of trading and transportation companies (not specified)	976	967	9	...	927	49	861	34	31	29	6	7	3	1	...	113
114	Officials of banks	2738	2738	...	...	2489	249	2572	57	29	42	12	12	...	6	...	114
115	Officials of express companies	75	75	...	...	75	...	72	...	...	1	...	1	1	...	...	115
116	Officials of insurance companies	762	762	...	...	668	94	696	30	11	9	5	6	...	3	...	116
117	Officials of railroad companies	1902	1902	...	...	1830	72	1664	31	110	55	18	12	5	2	...	117
118	Officials of street railroad companies	88	88	...	...	84	4	77	4	4	2	...	1	...	...	...	118
119	Officials of telegraph companies	72	71	1	...	71	1	64	2	2	1	...	1	1	...	...	119
120	Packers	1421	1229	192	36	1325	60	874	155	218	64	9	39	7	11	11	120
121	Pawnbrokers	384	379	5	...	376	8	130	107	38	29	3	7	1	10	9	121
122	Peddlers	16975	16697	278	187	16090	698	7072	4799	2180	571	108	211	78	319	152	122
123	Pilots	3649	3648	1	4	3500	145	3214	80	138	73	12	42	44	14	...	123
124	Porters in stores and warehouses	16631	16631	...	286	15964	381	8418	2888	4100	377	122	120	79	164	83	124
125	Sailors	56663	56663	...	312	54618	1733	42004	2247	4087	2170	704	1656	1710	265	86	125
126	Salesmen and saleswomen (b)	14203	11428	2775	365	13662	146	11306	973	1625	374	158	184	10	55	...	126
127	Shippers and freighters	3567	3564	3	9	3411	147	2991	112	114	88	32	63	50	24	1	127
128	Steamboat men and women	7975	7935	40	36	7840	99	6519	295	688	189	48	96	51	23	6	128
129	Stewards and stewardesses	1245	1160	85	...	1209	36	992	58	73	50	10	19	5	9	1	129
130	Toll-gate and bridge keepers	2253	2047	206	21	1829	403	1862	80	163	71	15	21	11	9	...	130
131	Traders and dealers (not specified)	100406	97573	2833	387	96007	3962	74861	11078	5647	2992	800	985	376	1308	604	131
132	in agricultural implements	1939	1883	56	...	1876	63	1841	24	13	28	3	12	6	5	...	132
133	books and stationery	3392	3337	55	...	3272	120	2417	324	259	188	65	29	21	82	1	133
134	boots and shoes	7019	6947	72	...	6701	258	4903	1073	454	277	51	60	16	84	...	134
135	cabinetware	4087	4071	16	...	3928	159	2758	673	258	179	34	62	16	41	...	135
136	cigars and tobacco	8234	8117	117	...	8033	201	4824	2352	326	168	38	51	41	99	23	136
137	clothing	7595	7532	63	...	7369	226	3415	2872	345	263	51	58	14	135	8	137
138	cloths and textile fabrics	1163	1115	48	...	1131	32	845	157	72	37	10	10	6	9	...	138
139	coal	4143	4143	...	...	3959	184	3418	227	254	155	31	23	4	15	...	139
140	coal and wood	2493	2485	8	...	2307	126	1710	270	224	73	22	30	13	51	9	140
141	cotton	1701	1698	3	...	1628	73	1388	60	119	54	19	7	2	21	...	141
142	crockery, china and stoneware	1765	1703	62	...	1693	72	1050	264	179	122	28	13	9	23	25	142
143	drugs and medicines	17369	17335	34	...	16977	392	14273	1470	339	907	88	189	64	118	51	143
144	dry goods	39790	39129	661	...	38543	1247	31180	4564	1505	780	319	242	122	369	4	144

(a) See Painters and Sculptors.
(b) See Employees of Express, Insurance, Railroad, Street railroad, and Telegraph Companies, of Trading and Transportation Companies, (not specified,) and of Manufacturing Establishments (not specified).

(a) See Musicians, (professional,) and Teachers of Music.
(b) See Officials of Express, Insurance, Railroad, Street railroad, and Telegraph Companies, (not specified,) and of Manufacturing and Mining Companies.
(c) See Artists, (not specified,) Painters and Sculptors.

(d) See Bookkeepers and Accountants in stores, Clerks in stores, and Salesmen and Saleswomen.
(b) See Bookkeepers and Accountants in stores, and Clerks in stores.

OCCUPATIONS: THE UNITED STATES BY CLASSES, AND SEVERALLY—CONTINUED.

	OCCUPATIONS.	PERSONS OCCUPIED. ALL AGES. Total.	Males.	Females.	10 TO 15 Total.	16 TO 59 Total.	60 AND OVER. Total.	NATIVITY. United States.	Germany.	Ireland.	England and Wales.	Scotland.	British America.	Sweden, Norway and Denmark.	France.	China and Japan.	
145	Traders in gold and silverware and jewelry	6402	6382	20	...	6208	194	4315	1084	130	272	52	81	96	100	48	145
146	groceries	74410	73213	1197	...	71676	2784	46226	13456	8879	2075	444	690	232	999	124	146
147	hats and caps	3375	3360	15	...	3161	214	2355	523	231	124	20	16	7	46	1	147
148	ice	1464	1463	1	...	1431	33	1067	180	118	47	8	12	13	7	...	148
149	iron, tin and copper wares	9003	8981	22	...	8766	237	7313	794	316	250	83	95	24	46	1	149
150	leather, hides and skins	2261	2257	4	...	2171	90	1542	433	109	86	17	17	3	29	...	150
151	lime	310	310	...	...	297	13	211	17	19	6	4	2	1	...	...	151
152	liquors and wines	11718	11612	106	...	11504	214	4559	2672	3211	387	99	102	45	357	4	152
153	live stock	7723	7718	5	...	7558	165	3423	520	382	150	88	82	12	58	1	153
154	lumber	9440	9436	4	...	9072	368	8370	336	203	188	62	157	33	29	...	154
155	machinery, (not specified) (not agricultural impl'ts.)	254	254	...	...	246	8	231	7	3	6	2	1	2	...	...	155
156	music and musical instruments	848	830	18	...	823	25	643	117	12	45	2	4	1	7	...	156
157	newspapers and periodicals	1455	1434	21	...	1409	46	1059	128	121	103	14	7	...	10	...	157
158	oils, paints and turpentine	986	985	1	...	946	40	783	91	33	38	12	11	2	7	...	158
159	optical instruments	301	301	...	...	291	10	114	98	12	41	5	2	...	13	...	159
160	produce	11809	11746	63	...	11468	341	9171	1056	643	356	78	155	29	69	27	160
161	provisions	7528	7474	54	...	7233	295	6077	533	450	167	42	51	4	65	11	161
162	real estate	8933	8919	14	...	8446	488	7391	531	425	289	63	77	15	63	2	162
163	sewing machines	3152	3077	75	...	3116	36	2885	88	44	57	24	30	5	5	...	163
164	Undertakers	1996	1976	20	...	1853	143	1480	173	216	74	9	13	8	15	...	164
165	Weighers, gaugers and measurers	926	923	3	...	887	39	747	24	97	31	6	7	6	5	...	165
166	Wreckers	93	93	...	2	90	1	61	3	3	16	3	3	2	...	...	166
	MANUFACTURES AND MINING	2707421	2353471	353950	75643	2544438	87340	1777840	308240	264628	142331	82960	76451	20281	19972	21692	
167	Agricultural implement makers	3811	3786	25	68	3653	90	2836	210	477	105	32	109	11	15	...	167
168	Artificial flower makers	1169	218	951	262	894	13	828	135	103	28	4	5	3	38	...	168
169	Apprentices, (not specified) (a)	15302	15102	200	2132	13170	...	13209	745	609	332	62	175	30	35	...	169
170	Bagmakers	866	520	346	146	710	10	476	116	181	34	10	5	1	7	70	170
171	Bakers	27680	27442	238	537	26592	551	11167	10863	2421	897	487	377	134	628	31	171
172	Basketmakers	3297	3082	215	100	2755	442	2041	936	74	88	15	31	25	41	1	172
173	Bell-founders	169	165	4	1	164	4	137	6	18	4	2	...	1	1	...	173
174	Belting-factory operatives	296	295	1	5	287	4	225	13	35	16	2	2	...	2	...	174
175	Blacksmiths	141774	141774	...	599	135186	5989	101567	14012	12339	5005	1401	3712	1236	856	44	175
176	Bleachers, dyers, and scourers	4901	4582	319	141	4552	208	2018	705	1091	614	165	39	22	162	...	176
177	Blind, door, and sash makers	5155	5155	...	102	4987	66	3899	618	171	106	22	161	51	26	45	177
178	Boat-makers	2101	2101	...	5	1990	106	1743	92	122	72	11	43	1	11	...	178
179	Bone and ivory workers	208	208	...	1	200	7	138	44	10	9	...	...	1	3	...	179
180	Bookbinders and finishers	9104	6375	2729	448	8496	160	6160	944	778	498	93	120	52	89	...	180
181	Boot and shoe makers	171127	161485	9642	2328	159542	9257	108320	28226	16998	5082	1041	5506	1402	1520	489	181
182	Box-factory operatives	6080	3857	2223	600	5394	86	4273	918	472	116	33	87	19	34	36	182
183	Brass founders and workers	4694	4592	102	98	4486	110	2501	454	1079	872	125	70	22	45	...	183
184	Brewers and maltsters	11246	11238	8	45	11087	164	2715	8780	520	389	73	92	41	271	5	184
185	Brick and tile workers	26070	25996	74	1456	24216	398	15268	8340	3443	731	85	2269	305	159	62	185
186	Bridge builders and contractors (b)	1029	1029	...	...	1013	16	860	23	80	22	9	27	3	3	...	186
187	Britannia and japanned ware makers	1092	987	105	17	1051	24	655	91	109	120	17	93	2	2	...	187
188	Broom and brush makers	5816	5299	517	289	5318	209	4025	747	530	226	52	102	28	39	...	188
189	Bronze-workers	79	67	12	1	77	1	24	20	16	4	...	2	...	12	...	189
190	Builders and contractors (not specified) (b)	7511	7508	3	...	7177	334	4977	483	1283	404	104	145	36	44	1	190
191	Butchers	44354	44354	...	338	42841	1175	23412	13227	2846	2089	247	504	128	1076	85	191
192	Button-factory operatives	1272	738	536	183	1055	34	802	54	263	89	3	54	...	2	...	192
193	Cabinet-makers	42835	42123	712	886	39854	2095	25293	11798	1595	1020	240	849	332	518	11	193
194	Candle, soap and tallow makers	1942	1900	42	80	1781	81	986	480	304	77	25	28	10	27	22	194
195	Card and fancy-paper makers	339	118	221	29	306	4	283	16	26	7	2	3	...	1	...	195
196	Car-makers	2228	2228	...	17	2187	24	1756	164	151	80	20	28	8	11	...	196
197	Carpenters and joiners	344596	344596	...	864	329962	13770	264531	29704	16566	9784	2845	11288	3500	1796	155	197
198	Carpet-bag and satchel makers (c)	202	139	63	18	176	8	82	82	14	7	5	...	1	3	...	198
199	Carpet-makers	15669	10292	5377	522	13628	1519	8518	1725	2706	1524	561	362	49	70	1	199
200	Carriage and wagon makers	42464	42382	82	208	40738	1518	32244	5196	1590	1162	222	977	288	288	3	200
201	Charcoal and lime burners	3834	3829	5	29	3715	90	2457	306	696	153	26	122	18	88	5	201
202	Cheese-makers	3534	2750	784	50	3409	75	3123	114	58	58	31	70	3	7	...	202
203	Cigar-makers (d)	28286	26442	1844	1209	26893	184	13838	6292	547	804	51	177	114	162	1727	203
204	Clerks and book-keepers (e)	5861	5641	220	84	5697	80	4997	824	202	189	49	42	1	18	1	204
205	Clock-makers	1779	1704	75	68	1635	91	1351	146	171	64	4	12	1	9	1	205
206	Comb-makers	693	595	98	47	618	28	572	13	71	17	7	10	...	...	...	206
207	Confectioners	8219	7607	612	84	7881	254	4350	2185	477	312	101	114	30	225	6	207
208	Coopers	41789	41789	...	349	38830	2610	25908	8954	3484	706	232	973	272	589	11	208
209	Copper-workers	2122	2118	4	13	2049	60	997	415	637	164	47	48	51	25	...	209
210	Cotton-mill operatives (f)	111606	47208	64398	19916	88840	2820	71517	1214	18713	10091	1714	7683	35	110	3	210
211	Curriers, tanners, finishers of leather	28702	28642	60	257	26425	2020	18005	3458	4764	756	256	893	165	169	...	211
212	Daguerreotypists and photographers	7558	7330	228	32	7429	97	6327	410	146	287	42	165	54	50	5	212
213	Die-sinkers and stamp-makers	479	477	2	9	459	11	332	39	81	40	9	9	5	9	...	213
214	Distillers and rectifiers	2874	2868	6	...	2799	75	1610	692	334	79	11	23	7	49	...	214
215	Employees (e)	20242	17744	2498	1302	18465	475	12549	2514	2717	912	205	462	260	143	166	215
216	Engineers and firemen	34238	34233	...	33	33857	343	24286	2098	8317	2550	742	453	127	179	...	216
217	Engravers	4226	4197	29	48	4102	76	2286	890	230	434	103	49	18	113	1	217
218	Fertilizer-establishment operatives	316	310	8	2	298	16	127	56	70	12	1	35	6	1	...	218
219	File-makers, cutters and grinders	1413	1401	12	94	1301	18	693	183	135	345	11	19	1	12	...	219
220	Fireworks-makers	101	90	11	14	79	8	69	11	7	9	...	2	1	1	...	220
221	Fishermen and oystermen	27106	27071	35	827	24882	1397	21551	564	872	443	95	1573	345	165	310	221
222	Flax-dressers	1046	725	321	201	828	17	717	12	187	43	63	19	...	1	...	222
223	Fur-workers	1191	836	355	33	1127	31	435	372	183	111	8	17	5	17	...	223
224	Galloon, gimp, and tassel makers	569	242	327	74	458	37	446	40	37	20	3	4	3	3	...	224
225	Gas-works employees	2086	2082	4	26	2020	40	894	163	816	121	35	23	9	5	1	225
226	Gilders	1534	1499	35	22	1481	31	771	382	153	103	30	24	17	22	...	226
227	Glass-works operatives	9518	9345	173	1250	8124	144	6964	934	795	413	72	70	25	134	...	227
228	Glove-makers	2329	1110	1219	122	2098	108	2000	95	31	141	10	15	2	22	4	228
229	Glue-makers	241	235	6	15	219	7	98	105	28	2	1	1	...	1	...	229
230	Gold and silver workers	18508	17279	1229	857	17621	530	11190	3088	1021	1135	190	239	238	312	16	230
231	Gun and lock smiths	8184	8151	33	77	7709	398	4703	2091	453	452	51	63	49	141	2	231
232	Hair cleaners and dressers	1026	570	456	131	851	44	425	220	128	86	25	16	17	26	52	232
233	Harness and saddle makers	32817	32767	50	287	31543	987	24568	3868	1717	811	161	715	161	226	1	233
234	Hat and cap makers	12625	9275	3350	450	11815	360	6829	1154	1727	518	74	87	17	93	2	234
235	Hoop-skirt makers	962	208	754	49	902	11	872	51	185	19	3	11	2	4	...	235
236	Hose-makers (leather and other)	248	130	118	9	208	31	174	8	8	47	2	1	...	...	...	236
237	House builders and contractors (a)	399	399	...	...	364	35	324	30	19	10	1	11	1	2	...	237
238	Ice cutters	142	142	...	1	141	...	108	4	17	2	...	8	1	1	...	238
239	Ink makers	78	75	3	7	69	2	58	5	10	3	...	1	1	...	...	239
240	Iron and steel works and shops operatives	22141	21646	495	864	20931	346	14278	1410	3775	1878	222	291	22	100	...	240
241	Iron foundry operatives (b)	34245	34245	...	616	33152	477	18538	4409	6826	2196	732	742	184	254	...	241
242	Iron furnace operatives	7452	7452	...	148	7068	236	4294	562	1780	612	48	61	14	43	...	242
243	Iron and steel rolling-mill operatives	17249	17249	...	566	16430	253	8703	1793	3451	2717	155	138	46	75	2	243
244	Knitting and hosiery mill operatives	3653	1664	1989	529	2995	129	2458	93	391	553	66	56	1	5	...	244
245	Linen-mill operatives	706	262	444	221	481	4	348	8	229	83	84	0	...	...	...	245
246	Lumbermen and raftsmen	17752	17752	...	48	17357	347	13550	443	567	263	171	1908	356	47	111	246
247	Macaroni and vermicelli makers	29	27	2	1	26	2	3	5	1	...	...	...	...	1	...	247
248	Machinists	54755	54755	...	209	53215	1331	35432	5016	4833	5175	1741	1097	299	499	6	248
249	Manufacturers	42877	42687	190	...	40898	1979	31962	4896	1817	2189	447	506	151	308	22	249
250	Marble and stone cutters	25831	25831	...	84	25155	592	11923	3491	6237	1709	966	766	114	212	...	250
251	Masons, brick and stone	89710	89710	...	251	85521	3938	55147	11606	13537	4480	989	1500	703	475	23	251
252	Mast, spar, oar, and block makers	653	653	...	3	618	32	518	28	48	28	11	16	...	5	...	252
253	Mattress-makers	375	347	28	7	354	14	214	89	28	13	4	2	3	12	...	253
254	Meat and fruit preserving employees	770	356	414	133	618	19	633	51	58	15	1	4	1	3	...	254
255	Meat packers, curers, and picklers	1164	1154	10	4	1105	55	671	239	128	54	15	7	2	22	7	255
256	Mechanics (not specified)	16514	13955	2559	337	15514	663	11865	1870	1119	777	190	264	55	166	1	256
257	Mill and factory operatives (not specified) (c)	41619	33509	8110	3720	37233	666	29392	3099	3852	1805	496	1597	843	154	203	257
258	Millers	41582	41348	239	122	39125	2335	35290	2614	867	1434	323	431	133	173	11	258
259	Milliners, dress and mantua makers (d)	92084	1604	90480	1759	89509	816	72505	3541	8578	2894	687	2468	197	526	20	259
260	Mineral-water makers	458	453	5	43	410	5	258	102	66	12	...	4	...	1	...	260
261	Miners	152107	152061	46	3524	144420	4163	57388	8579	22822	28877	5515	2489	1559	1731	17069	261
262	Mirror and picture frame makers	970	946	24	36	922	12	510	240	81	34	12	20	15	18	...	262
263	Morocco-dressers	1728	1704	24	22	1661	45	841	170	627	43	14	19	...	7	...	263
264	Musical instrument makers (not specified)	377	377	...	1	365	11	190	125	13	24	2	7	2	3	...	264
265	Needle-makers	164	130	34	15	148	1	132	2	5	19	2	3	...	1	...	265
266	Officials of manufacturing companies	2144	2141	3	...	2064	80	1787	65	74	147	30	18	3	7	1	266
267	Officials of mining companies	576	576	...	...	567	9	384	22	35	89	35	3	...	2	3	267
268	Oil-cloth makers	454	451	3	...	442	12	199	68	135	18	5	8	14	8	...	268
269	Oil-refinery operatives	1747	1708	39	53	1677	17	801	856	305	130	20	43	7	11	...	269
270	Oil-well operators and laborers	3803	3802	1	8	3778	17	3225	104	168	95	18	170	3	4	...	270
271	Organ makers	667	659	8	9	640	18	454	93	19	48	4	29	6	2	...	271
272	Oyster packers	443	329	114	81	353	9	339	70	2	6	...	1	...	...	...	272
273	Painters and varnishers	85128	85070	58	837	82708	1583	35226	6736	4383	4200	745	1408	829	481	8	273
274	Paper-hangers	2490	2471	19	35	2407	48	1696	323	150	181	38	33	17	26	...	274
275	Paper-mill operatives	12469	8585	3884	700	11463	306	8302	759	2322	501	299	245	53	22	10	275
276	Patent-medicine makers	409	331	78	16	377	16	215	107	47	19	6	8	1	2	...	276
277	Pattern-makers	3970	3970	...	9	3785	176	2763	842	210	341	117	75	30	44	...	277
278	Perfumers	248	142	106	13	230	5	186	14	13	10	1	8	2	10	...	278
279	Piano-forte makers	2535	2531	4	21	2438	76	1108	1011	123	82	22	40	45	28	...	279
280	Plasterers	23577	23577	...	109	23025	443	16811	1580	3044	1031	216	365	190	79	1	280
281	Plaster-molders	228	222	1	5	218	5	69	24	11	8	3	2	1	1	6	281
282	Plate-printers	231	226	5	2	225	4	172	28	9	12	6	1	...	1	...	282
283	Plumbers and gasfitters	11143	11143	...	72	10974	97	6655	621	2274	876	412	181	34	34	...	283
284	Potters	5060	4948	112	241	4608	211	3260	645	263	575	174	37	16	39	...	284
285	Powder-makers	575	568	7	1	558	16	298	26	148	37	12	25	4	2	22	285
286	Printers	39860	38365	1495	1570	37813	477	31208	2249	2856	1652	409	803	122	161	23	286
287	Print-works operatives	3738	2786	952	599	2957	164	1674	47	1078	573	141	89	2	10	...	287
288	Publishers of books, maps, newspapers	1577	1577	...	...	1537	40	1353	59	47	69	13	17	2	7	...	288
289	Pump-makers	1672	1672	...	14	1504	942	1485	66	39	44	10	31	4	4	...	289
290	Quarrymen	13589	13589	...	548	12781	260	6020	1301	4031	1258	140	436	203	54	...	290
291	Quartz and stamp mill laborers	617	617	...	44	569	4	156	119	98	89	8	68	15	32	3	291
292	Rag-pickers	436	330	106	40	302	94	203	108	68	2	...	...	1	8	...	292
293	Railroad builders and contractors (a)	1292	1292	...	...	1278	19	999	22	137	27	19	40	7	6	...	293
294	Reed and shuttle makers	200	194	6	4	189	7	156	5	9	21	6	1	...	...	...	294
295	Roofers and slaters	2750	2750	...	27	2669	54	1707	219	483	193	75	38	5	10	...	295
296	Rope and cordage makers	2675	2345	330	292	2275	108	1535	431	414	121	63	34	8	15	2	296
297	Rubber-factory operatives	3886	2035	1851	143	3702	41	2383	347	778	103	24	224	5	9	...	297
298	Sail and awning makers	2309	2278	31	8	2193	108	1679	81	168	111	31	79	114	17	...	298
299	Salt-makers	1721	1721	...	56	1614	54	799	251	460	20	14	123	11	21	16	299

(a) All Apprentices to manual trades, whose trades were specified on the schedules, have been included in these tables with the journeymen of their respective crafts.
(b) See Builders and Contractors (not specified); also Bridge, House, and Railroad Builders and Contractors.
(c) See Trunk and Valise makers.

(d) See Tobacco-factory operatives.
(e) In Manufacturing establishments (not specified).
(f) See Mill and Factory operatives, (not specified,) and Woolen-mill operatives.
(a) See Builders and Contractors (not specified); also Bridge and Railroad Builders and Contractors.

(b) See Stove, Furnace, and Grate makers.
(c) See Cotton-mill operatives and Woolen-mill operatives.
(d) See Shirt, Cuff, and Collar makers and Tailors, Tailoresses, and Seamstresses.
(a) See Builders and Contractors (not specified); also Bridge and House Builders and Contractors.

OCCUPATIONS: THE UNITED STATES BY CLASSES, AND SEVERALLY—CONTINUED.

No.	OCCUPATIONS.	PERSONS OCCUPIED. ALL AGES. Total.	Males.	Females.	10 TO 15 Total.	16 TO 59 Total.	60 AND OVER. Total.	NATIVITY. United States.	Germany.	Ireland.	England and Wales.	Scotland.	British America.	Sweden, Norway and Denmark.	France.	China and Japan.	No.
300	Saw-mill operatives	47298	47233	65	797	45969	532	33527	8404	1793	689	804	4894	1176	135	40	300
301	Sawyers	6939	6939	...	18	6459	462	5764	480	231	107	28	209	15	37	19	301
302	Scale and rule makers	416	390	26	9	399	8	290	43	44	18	4	15	...	2	...	302
303	Screw-makers	780	434	346	117	655	8	558	17	158	30	6	5	...	...	...	303
304	Sewing-machine factory operatives	3881	2015	1866	150	3710	21	2614	195	742	190	28	44	4	22	...	304
305	Sewing-machine operators	3042	182	2860	176	2856	10	2387	77	470	71	17	52	5	6	...	305
306	Shingle and lath makers	3788	3704	84	152	3508	128	3136	148	53	39	13	260	28	5	...	306
307	Ship-carpenters	15900	15900	...	10	15102	788	11720	644	1176	545	295	1072	252	74	1	307
308	Ship-smiths	396	396	...	1	387	8	283	3	66	20	5	10	3	3	...	308
309	Ship-calker	3068	3068	...	3	2950	115	2840	82	312	93	32	151	19	10	...	309
310	Ship-riggers	1057	1041	16	1	990	66	495	65	175	129	42	26	78	12	...	310
311	Shirt, cuff, and collar makers (b)	4080	1268	2812	162	3884	84	2970	277	557	110	33	53	5	17	...	311
312	Shot, cartridge, and fuse makers	180	97	80	12	171	3	155	10	17	4	...	...	...	...	...	312
313	Silk-mill operatives	3256	954	2302	893	2337	26	2258	78	283	432	33	35	4	73	...	313
314	Spring and axle makers	301	301	...	7	289	5	165	62	58	19	8	10	...	4	...	314
315	Starch-makers	229	189	40	12	215	2	80	57	79	12	...	1	...	...	...	315
316	Stave, shook, and heading makers	1858	1825	33	124	1701	33	1353	286	69	32	7	59	10	28	...	316
317	Steam-boiler makers	6958	6953	5	65	6819	74	3177	585	1907	732	307	139	21	45	...	317
318	Steam-engine makers	4172	4172	...	5	4086	81	2549	875	427	464	134	82	34	62	...	318
319	Stereotypers	333	329	4	1	323	9	211	25	43	23	13	4	1	12	...	319
320	Stove, furnace, and grate makers (c)	1543	1543	...	16	1497	30	963	264	192	70	9	30	1	10	...	320
321	Straw-workers	2029	599	1430	62	1632	45	1880	13	33	29	4	18	...	2	...	321
322	Sugar makers and refiners	1609	1599	10	10	1566	31	340	893	213	32	9	5	7	21	9	322
323	Tailors, tailoresses, and seamstresses (b)	161820	64613	97207	2718	153977	5125	94875	33200	16009	4785	1196	2795	1961	1496	145	323
324	Tinners	30524	30507	17	449	29581	494	22337	3835	1732	1019	241	529	155	264	13	324
325	Tool and cutlery makers	5351	5255	96	181	5072	98	3012	672	660	606	51	340	11	40	...	325
326	Trunk and valise makers (d)	1845	1831	14	63	1751	31	960	549	176	44	8	24	8	19	...	326
327	Tobacco-factory operatives (e)	11985	9695	2290	2496	9319	170	10266	936	451	96	10	24	6	86	1	327
328	Truss-makers	74	64	10	...	72	2	40	14	3	7	...	1	...	...	...	328
329	Type founders and cutters	649	556	93	64	577	8	457	67	67	37	15	3	...	5	...	329
330	Umbrella and parasol makers	1439	749	690	67	1338	34	988	134	230	38	...	9	1	15	...	330
331	Upholsterers	5736	5558	178	67	5548	121	2832	1663	437	813	70	96	99	100	...	331
332	Wheelwrights	20942	20942	...	15	19153	1774	17477	1416	652	419	111	529	65	103	3	332
333	Whip-makers	609	491	118	12	561	36	472	41	41	29	1	7	2	7	...	333
334	Window-shade makers	245	219	26	6	236	3	178	45	9	1	1	4	2	...	...	334
335	Wire makers and workers	1834	1753	81	72	1741	21	832	172	541	195	19	47	4	6	...	335
336	Woodchoppers	8338	8338	...	130	7931	277	6201	622	196	100	30	735	38	81	419	336
337	Wood turners and carvers	7947	7903	44	84	7665	198	4271	2210	450	347	80	153	93	155	...	337
338	Woolen-mill operatives (f)	58836	36060	22776	7427	50212	1197	32084	2664	12231	6609	1306	3175	69	133	97	338

(b) See Milliners, Dress, and Mantua makers, Shirt, Cuff, and Collar makers, and Tailors Tailoresses, and Seamstresses.
(c) See Iron-foundry operatives.
(d) See Carpet-bag and Satchel makers.
(e) See Cigar-makers.
(f) See Cotton-mill operatives and Mill and Factory operatives (not specified).

AGES: WITH GENERAL NATIVITY, RACE, AND SEX.

AGES.	AGGREGATE. In 100000	Total.	Male.	Female.	NATIVE. In 100000	Total.	Male.	Female.	FOREIGN-BORN. In 100000	Total.	Male.	Female.	WHITE. In 100000	Total.	Male.	Female.	NATIVE WHITE. In 100000	Total.	Male.	Female.	FOREIGN WHITE. In 100000	Total.	Male.	Female.
All ages	100000	38558371	19493565	19064806	100000	32991142	16486622	16504520	100000	5567229	3006943	2560286	100000	33589377	17029088	16560289	100000	28095665	14086509	14009156	100000	5493712	2942579	2551133
Unknown ages	13	5161	3796	1366	7	2405	1400	1005	50	2756	2395	361	9	3063	2199	864	5	1470	911	559	29	1593	1288	305
Under 1	2854	1100475	557617	542858	3320	1095231	555016	540215	95	5244	2601	2643	2820	947300	481357	465952	3353	942094	478774	463320	95	5215	2583	2632
1	2798	1078808	548058	530745	3236	1067666	542474	525102	200	11137	5584	5553	2712	920822	468579	452243	3238	909744	463024	446720	202	11078	5555	5523
1 to 4																								
Under 2	6652	2179278	1105675	1073603	6556	2162897	1097490	1065407	295	16381	8185	8196	6562	1868131	949936	918195	6591	1851838	941798	910040	297	16293	8138	8155
2	2964	1146139	581290	561849	3412	1125865	572503	553862	310	17274	8787	8487	2913	978343	498412	479931	3421	961149	489671	471478	313	17194	8741	8453
Under 3	8616	3322417	1686965	1635452	9968	3288762	1669993	1618769	605	33655	16972	16683	8475	2846474	1448348	1398126	10012	2812987	1431469	1381518	610	33487	16879	16608
3	2889	1113782	561729	552056	3308	1091401	550424	541067	400	22291	11305	10986	2841	954429	482312	472117	3317	932241	471060	461181	404	22188	11252	10936
Under 4	11505	4436199	2248694	2187505	13276	4380253	2220417	2159836	1005	55946	28277	27669	11316	3800903	1930660	1870243	13329	3745228	1902529	1842690	1014	55675	28131	27544
4	2797	1078514	548563	526951	3183	1050144	534311	515833	510	28370	14252	14118	2736	918889	467955	450934	3172	890652	453764	436888	513	28237	14191	14040
Under 5	14302	5514713	2797257	2717456	16459	5430397	2754728	2675669	1515	84316	42529	41787	14052	4719792	2398615	2321177	16501	4635880	2356293	2279587	1527	83912	42322	41590
5 to 9	12487	4814713	2437442	2377271	14064	4639687	2348688	2290999	3144	175026	88754	86272	12360	4151715	2103986	2047729	14157	3977482	2015664	1961818	3172	174233	88322	85911
Under 10	26789	10329420	5234699	5094727	30523	10070084	5103416	4966668	4659	259342	131283	128059	26412	8871507	4502601	4368906	30658	8613362	4371957	4241405	4699	258145	130644	127501
10 to 14	12413	4786189	2435585	2350604	13880	4578742	2329430	2249296	3726	207447	106130	101308	12315	4136461	2103425	2033036	13991	3930923	1998699	1932224	3741	205538	104726	100812
Under 15	39202	15115615	7670284	7445331	44403	14648826	7432862	7215964	8385	466789	237422	229367	38727	13007968	6606026	6401942	44640	12544285	6370656	6173629	8440	466682	235370	228313
15 to 17	6366	2454541	1213845	1240096	6943	2290697	1133586	1157101	2943	163844	80249	83595	6854	2184388	1057224	1077164	7025	1973613	979562	994051	2927	160775	77662	83113
15 to 19																								
Under 18	45568	17570156	8884129	8686027	51346	16938523	8566458	8373065	11328	630633	317671	312962	45081	15142356	7663250	7479106	51074	14517898	7350218	7167680	11367	624458	318062	311426
18 to 19	4113	1586047	775650	810197	4296	1417549	693157	724392	3027	168498	82696	85805	4099	1376648	673791	702857	4314	1211997	594403	617594	2997	164651	79388	85263
Under 20	49681	19156203	9659979	9496224	55642	18357072	9259615	9097457	14355	799131	400364	398677	49180	16519004	8337041	8181963	55988	15729895	7944621	7785274	14364	789109	392420	396689
20	2246	866168	390585	475583	2221	732698	328984	403714	2397	133470	61601	71869	2170	728966	336129	392837	2133	599423	277724	321699	2358	129543	58404	71138
20 to 29																								
Under 21	51927	20022371	10050564	9971807	57863	19089770	9588599	9501171	16752	932601	461965	470636	51350	17247970	8673170	8574800	58121	16329318	8222345	8106973	16722	918652	450825	467827
21 to 24	7475	2882131	1445361	1436770	7255	2393512	1189130	1204382	8776	488619	256231	232388	7401	2506062	1255780	1250282	7209	2026537	1007450	1019067	8729	479525	248330	231195
Under 25	59402	22904502	11495925	11408577	65118	21483282	10777729	10705553	25528	1421220	718196	703024	58811	19754032	9928950	9825082	65330	18355855	9229795	9126060	25451	1398177	699155	699022
25 to 29	7975	3075116	1515671	1559447	7132	2352995	1123950	1229045	12971	722121	391721	330402	7983	2681552	1328232	1353320	7023	1973026	948665	1024371	12897	708526	379557	328949
Under 30	67377	25979620	13011596	12968024	72250	23836277	11901679	11934598	38499	2143343	1109917	1033426	66794	22435584	11257182	11178402	72353	20328881	10178450	10150431	38348	2106703	1078732	1027971
30 to 34	6647	2562829	1273633	1289196	5642	1861192	804188	907004	12603	701637	379445	322192	6743	2265065	1131799	1133266	6608	1575470	763379	812091	12552	689595	368420	321175
30 to 39																								
Under 35	74024	28542449	14285229	14257220	77892	25697469	12795867	12901602	51102	2844980	1489362	1355618	73537	24700649	12388981	12311668	77961	21904351	10941829	10662522	50900	2796298	1447152	1349140
35 to 39	6004	2314976	1170366	1135610	4967	1638693	812253	826440	12148	676283	367113	309170	6095	2047320	1048443	998877	4910	1379328	688959	690369	12159	667993	359484	308508
Under 40	80028	30857425	15464595	15392830	82859	27336162	13608120	13728042	63250	3521263	1856475	1664788	79632	26747969	13437424	13310545	82871	23283679	11630788	11652891	63059	3464290	1806636	1657654
40 to 44	5030	1939712	990021	949691	4037	1331992	655423	676569	10916	607720	331508	273122	5107	1715255	881637	833618	3967	1114506	556617	560889	10935	600749	328020	272729
40 to 49																								
Under 45	85058	32797137	16454616	16342521	86896	28668154	14263543	14494611	74166	4128983	2191073	1937910	84739	28463224	14319061	14144163	86838	24398185	12184405	12213780	73994	4065039	2134656	1930383
45 to 49	4095	1578932	839578	739354	3405	1123177	576105	547072	8186	455755	263173	192582	4188	1406615	751745	654870	3395	953789	490940	462849	8243	452826	260805	192021
Under 50	89153	34376069	17294194	17081875	90301	29791331	14839648	14951683	82352	4584738	2454546	2130192	88927	29869839	15070806	14799033	90233	25351974	12675345	12676629	82237	4517865	2395461	2122404
50 to 54	3548	1367969	740360	627600	3019	996107	522867	473330	6678	371772	217193	154279	3585	1204243	654500	549743	2971	834465	438783	395682	6731	369778	215717	154061
50 to 59																								
Under 55	92701	35744038	18034554	17709484	93320	30787528	15362515	15425013	89030	4956510	2672039	2284471	92512	31074082	15725300	15348770	93204	26186439	13114128	13072311	88968	4887643	2611178	2276465
55 to 59	2273	876552	469495	407057	2038	672245	353279	318966	3670	204307	116216	88091	2306	794771	424553	370218	2105	591255	309000	282255	3704	203516	115553	87963
Under 60	94974	36620590	18504049	18116541	95358	31459773	15715701	15743979	92700	5160817	2788255	2372562	94873	31868853	16149859	15718994	95309	26777694	13423128	13354566	92672	5091159	2726731	2364428
60 to 64	2021	778971	407491	371480	1810	597189	308097	289092	3265	181782	99394	82388	2044	686679	358940	327739	1800	505748	260237	245511	3294	180931	98703	82228
60 to 69																								
Under 65	96995	37399561	18911540	18488021	97168	32056962	16023891	16033071	95965	5342599	2887649	2454950	96922	32555532	16508799	16040733	97109	27283442	13683365	13600077	95966	5272090	2825434	2446656
65 to 69	1256	484353	250662	233691	1172	386810	198109	188441	1752	97543	52493	45050	1308	439371	226814	212557	1218	342133	174516	167617	1770	97238	52298	44940
Under 70	98251	37883914	19162202	18721712	98340	32443772	16222060	16221712	97717	5440142	2940142	2500000	98230	32994903	16735613	16259290	98327	27625575	13857881	13767694	97736	5369328	2877732	2491596
70 to 74	893	344358	173036	171322	833	274731	136457	138274	1251	69627	36579	33048	916	307735	155225	152510	849	238439	118823	119616	1261	69296	36402	32894
70 to 79																								
Under 75	99144	38228272	19335238	18893034	99173	32718503	16358517	16359986	98968	5509709	2976721	2533048	99146	33302638	16890838	16411800	99176	27864014	13976704	13887310	98997	5438624	2914134	2524490
75 to 79	456	175086	86282	89404	442	145728	70006	75062	538	29958	15616	14342	473	158969	78213	80756	460	120247	62729	66518	541	29722	15484	14238
Under 80	99600	38403958	19421520	18982438	99615	32864231	16429183	16435048	99506	5539727	2992337	2547390	99619	33461507	16969051	16492556	99636	27993261	14039433	13953828	99538	5468346	2929618	2538728
80 to 89	335	129077	60042	69035	327	107738	49450	58288	383	21339	10592	10747	334	112023	52435	59588	324	91088	42075	49013	380	20935	10360	10575
Under 90	99935	38533035	19481562	19051473	99942	32971969	16478633	16493336	99889	5561066	3002929	2558137	99953	33573630	17021486	16552144	99960	28084349	14081508	14002841	99918	5489281	2939978	2549303
90 to 99	43	16053	6922	9731	42	13851	5901	8260	50	2802	1331	1471	35	11720	5009	6711	33	9204	3831	5373	47	2516	1178	1338
Under 100	99978	38549688	19488484	19061204	99984	32985820	16474224	16501596	99939	5563868	3004260	2559608	99988	33585350	17026495	16558855	99993	28093553	14075339	14008214	99965	5491797	2941156	2550641
100 and over	9	3522	1286	2236	9	2917	998	1919	11	605	288	317	3	964	394	570	2	942	259	383	6	322	135	187

CLASS OF OCCUPATIONS, WITH SEX.

CENSUS OF 1870.

STATES AND TERRITORIES.	POPULATION 10 YEARS AND OVER.			ENGAGED IN ALL CLASSES OF OCCUPATIONS.			ENGAGED IN AGRICULTURE.			ENGAGED IN PROFESSIONAL AND PERSONAL SERVICES.			ENGAGED IN TRADE AND TRANSPORTATION.			ENGAGED IN MANUFACTURES AND MECHANICAL AND MINING INDUSTRIES.		
	Total.	Male.	Female.	Total.	Male.	Female.	Total.	Male.	Female.	Total.	Male.	Female.	Total.	Male.	Female.	Total.	Male.	Female.
The United States	28228945	14258866	13970079	12505923	10669635	1836288	5922471	5525503	396968	2684793	1618121	1066672	1191238	1172540	18698	2707421	2353471	353950
Alabama	706802	340984	365818	365258	275840	89418	291628	226768	64860	42125	19449	22676	14335	14245	90	17070	15078	1992
Arizona	8237	6148	2089	6030	5794	236	1285	1284	1	3115	2979	136	591	583	8	1039	883	156
Arkansas	341737	175194	166543	135949	120153	15796	109310	100669	8641	14877	8018	6859	5491	5474	17	6271	5992	279
California	430444	283740	146704	238648	224868	13780	47863	47580	283	76112	65150	10962	38165	38038	127	81508	79100	2408
Colorado	30849	19981	10418	17583	17147	436	6462	6462	....	3625	3245	380	2815	2813	2	4681	4627	54
Connecticut	425898	209120	216776	193421	159400	33961	43653	43523	130	38704	21150	17554	24720	24511	209	86344	70276	16068
Dakota	10040	7047	2993	5887	5727	160	2522	2522	....	2704	2562	142	204	204	....	457	439	18
Delaware	92586	46274	46312	40313	34306	6007	15973	15907	66	11389	6615	4774	3377	3347	30	9514	8437	1077
District of Columbia	100453	46652	53801	49041	35200	13841	1365	1350	15	29845	17927	11918	6126	5852	274	11705	10071	1634
Florida	131119	65073	66046	60703	50877	9826	42492	36944	5548	10897	6892	4005	3023	3016	7	4291	4025	266
Georgia	835929	401547	434382	444678	329185	115493	336145	262152	73993	64083	27435	36648	17410	17336	74	27040	22262	4778
Idaho	13189	11270	1919	10879	10754	125	1462	1462	....	1423	1310	113	721	720	1	7273	7262	11
Illinois	1809606	946717	862889	742015	678732	63283	376441	375407	1034	151931	99337	52594	80422	79876	546	133221	124112	9109
Indiana	1197936	612832	585104	459369	428259	31110	266777	266349	428	80018	53466	26552	36517	36371	146	76057	72073	3984
Iowa	837959	445064	392895	344276	321150	23126	210263	209907	356	58484	38531	19953	28210	28151	59	47319	44561	2758
Kansas	258051	148152	109899	123852	117343	6509	73228	72918	310	20736	15286	5450	11762	11736	28	18126	17403	723
Kentucky	930136	466762	463374	414593	364300	50293	261080	257426	3654	84024	41974	42050	25232	24901	331	44197	39939	4258
Louisiana	526392	261170	265222	256452	198168	58284	141467	114530	26937	65341	36863	28461	23631	23496	385	25807	23259	2548
Maine	493847	245704	248143	208225	179784	28441	82011	81956	55	36092	20683	15409	28115	27880	235	62007	49265	12742
Maryland	575439	281294	294145	258543	213691	44852	80449	79197	1252	79226	43278	35948	35542	34567	975	63326	56649	6677
Massachusetts	1180668	554886	625782	579844	451543	128301	72810	72756	54	131291	75917	55374	83078	81077	2001	292665	221793	70872
Michigan	873763	460408	413355	404164	346717	57447	187211	187036	175	104728	52754	51974	29588	29493	95	82637	77434	5203
Minnesota	305568	167456	138112	132657	121797	10860	75157	74663	494	28330	18920	9410	10582	10559	23	18588	17655	933
Mississippi	581206	288185	293021	318850	232349	86501	259199	193725	65474	40522	20430	20092	9148	9076	72	9981	9118	863
Missouri	1205568	632179	573389	505556	466845	38711	263918	262595	1323	106903	75079	31824	54885	54583	302	79850	74588	5262
Montana	18170	15517	2653	14048	13877	171	2111	2110	1	2674	2515	159	1233	1232	1	8030	8020	10
Nebraska	88265	52588	35677	43887	41943	1944	23115	23083	32	10331	8667	1664	4628	4623	5	5763	5570	193
Nevada	35655	29430	6225	26911	26468	443	2070	2063	7	7431	7152	279	3621	3621	....	13789	13632	157
New Hampshire	260426	126353	134073	120168	96033	24135	46573	46562	11	18528	8821	9707	8514	8126	388	46553	32524	14029
New Jersey	680687	335819	344868	296036	251625	44411	63128	62943	185	83380	54275	29105	46206	45242	964	103322	89165	14157
New Mexico	66464	34415	32049	29361	26281	3080	18668	18432	236	7535	5542	1993	863	863	....	2295	1444	851
New York	3378959	1658504	1720455	1491018	1233979	257039	374323	373455	868	405339	233569	171770	234581	229789	4792	476775	397166	79609
North Carolina	769629	365528	404101	351299	292439	58860	269238	241010	28228	51290	33073	18217	10179	10094	85	20592	18262	2330
Ohio	1953374	976588	976786	840889	757369	83520	397024	396287	737	168308	104018	64290	78547	77690	857	197010	179394	17616
Oregon	64685	39861	24824	30651	29968	683	13248	13232	16	6090	5522	568	2619	2611	8	8694	8603	91
Pennsylvania	2597809	1292518	1305291	1020544	886209	134335	260051	258772	1279	283000	192674	90326	121253	116714	4539	326240	318049	8191
Rhode Island	173751	82824	90927	88574	66859	21715	11780	11767	13	19679	12349	7330	10108	9878	230	47007	32865	14142
South Carolina	503763	241492	262271	263301	182353	80948	206654	147708	58946	34385	15528	18857	8470	8250	220	13794	10871	2923
Tennessee	890872	436154	454718	367987	322585	45402	267020	247953	19067	54396	30077	24319	17510	17417	93	29061	27138	1923
Texas	571075	297356	273719	237126	208529	28597	166753	152722	14031	40882	27168	13714	13612	13576	36	15879	15063	816
Utah	56515	28729	27786	21517	20442	1075	10428	10417	11	5317	4384	933	1665	1648	17	4107	3993	114
Vermont	258751	129248	129503	108758	95258	13500	57983	57889	94	21032	9680	11352	7182	7101	81	22616	20593	2023
Virginia	890056	427455	462601	412665	337464	75201	244550	228082	16468	98521	45407	53114	20181	19992	189	49413	43983	5430
Washington	17334	11611	5723	9760	9524	236	3771	3759	12	2207	2000	207	1129	1127	2	2653	2638	15
West Virginia	308424	154234	154190	115229	107076	8153	73960	73725	235	16699	9636	7063	6897	6888	9	17673	16827	846
Wisconsin	751704	391603	360101	292808	267273	25535	159687	158300	1387	58070	37898	20172	21534	21342	192	53517	49733	3784
Wyoming	8059	6650	1409	6645	6345	300	165	164	1	3170	2898	272	1646	1646	....	1664	1637	27

AREAS, FAMILIES AND DWELLINGS IN THE UNITED STATES,

CENSUSES OF 1870, 1860, 1850.

STATES AND TERRITORIES.	AREAS.						FAMILIES.						DWELLINGS.					
	1870 (a)		1860 (b)		1850		1870		1860 (d)		1850 (d)		1870		1860 (d)		1850 (d)	
	Square miles.	Persons to a square mile.	Square miles.	Persons to a square mile.	Square miles.	Persons to a square mile.	Number.	Persons to a family.	Number.	Persons to a family.	Number.	Persons to a family.	Number.	Persons to a dwelling.	Number.	Persons to a dwelling.	Number.	Persons to a dwelling.
The United States	3603884	10.70	3026494	10.39	2980959	7.78	7579363	5.09	5210934	5.28	3598240	5.56	7042833	5.47	4969692	5.53	3362337	5.94
The States	1984467	19.21	1723029	18.10	1544224	14.94	7481607	5.09	5147650	5.28	3570683	5.56	6941603	5.49	4912437	5.54	3335269	5.95
Alabama	50722	19.66	50722	19.01	50722	15.21	202704	4.92	96603	5.48	73780	5.81	198327	5.03	96682	5.47	73070	5.87
Arkansas	52198	9.30	52198	8.34	52198	4.02	96135	5.04	57244	5.07	28461	6.72	93195	5.20	66717	5.72	28252	5.76
California	188981	2.29	188981	2.01	188981	0.49	128752	4.85	98767	3.85	24567	3.77	120307	4.44	100328	3.79	23742	3.90
Connecticut	4750	113.15	4750	96.87	4750	78.06	114981	4.67	94831	4.85	73448	5.05	98880	5.55	83622	5.50	64013	5.79
Delaware	2120	58.97	2120	52.93	2120	43.18	22900	5.46	18966	5.82	15439	5.78	22577	5.54	19288	5.72	15290	5.84
Florida	59268	3.17	59268	2.65	59268	1.48	39394	4.77	15090	5.21	9107	5.29	41047	4.57	14132	5.57	9022	5.34
Georgia	58000	20.42	58000	18.23	58000	15.62	237850	4.98	109919	5.41	91666	5.72	236436	5.01	109069	5.46	91206	5.75
Illinois	55410	45.84	55410	30.90	55410	15.37	474533	5.35	315539	5.43	149153	5.71	464155	5.47	304732	5.62	146544	5.81
Indiana	33809	49.71	33809	39.94	33809	29.24	320160	5.25	248664	5.13	171564	5.76	318469	5.28	256946	5.26	170178	5.81
Iowa	55045	21.69	55045	12.26	55045	3.48	222430	5.37	124098	5.44	33517	5.73	219846	5.44	131633	5.13	32962	5.83
Kansas	81318	4.48	....	....	....	....	72493	5.03	2191[illegible]	4.89	....	....	71071	5.13	93278	2.98	....	....
Kentucky	37680	35.33	37680	30.94	37680	26.07	232797	5.67	16682	5.59	132920	5.60	224969	5.87	164161	5.67	130769	5.90
Louisiana	41346	17.58	41346	17.12	41346	12.52	158099	4.60	74722	5.04	54112	5.04	150427	4.83	63992	5.83	49101	5.56
Maine	35000	17.91	35000	17.95	35000	16.66	131017	4.78	120863	5.20	103333	5.64	121953	5.14	115933	5.42	95802	6.09
Maryland	11124	70.20	11124	61.76	11124	52.41	140078	5.57	110278	5.44	87384	5.61	129620	6.02	106137	5.65	81708	6.03
Massachusetts	7800	186.84	7800	157.83	7800	127.50	305534	4.77	251287	4.90	192675	5.16	236473	6.16	205819	6.00	152835	6.51
Michigan	56451	20.97	56451	13.27	56451	7.04	241006	4.91	144761	5.17	72611	5.48	237096	5.00	150952	4.96	71616	5.55
Minnesota	83531	5.28	83531	2.10	....	....	82471	5.33	37319	4.61	....	....	81140	5.42	40926	4.20	....	....
Mississippi	47156	17.56	47156	16.78	47156	12.85	166828	4.96	63015	5.63	52107	5.69	164150	5.04	61460	5.77	51681	5.74
Missouri	65350	26.34	65350	18.09	65350	10.44	316917	5.43	192073	5.56	100890	5.69	292769	5.87	181069	5.89	96849	6.14
Nebraska	75995	1.62	....	....	....	....	25075	4.91	....	....	....	....	25144	4.89	....	....	....	....
Nevada	104125	0.41	....	....	....	....	9880	4.30	....	....	....	....	12990	3.27	....	....	....	....
New Hampshire	9280	34.30	9280	35.14	9280	34.26	72144	4.41	69018	4.72	62287	5.15	67016	4.75	65968	4.94	57339	5.55
New Jersey	8320	108.91	8320	80.77	8320	58.81	183043	4.95	130348	5.16	89080	5.50	155936	5.81	116353	5.78	81064	6.04
New York	47000	93.25	47000	82.57	47000	65.90	898772	4.88	758420	5.12	566869	5.46	688559	6.37	615688	6.30	473936	6.54
North Carolina	50704	21.18	50704	19.58	50704	17.14	205970	5.20	125090	5.29	105451	5.50	202504	5.29	129585	5.11	104996	5.53
Ohio	39964	66.69	39964	58.54	39964	49.55	521981	5.11	434134	5.39	348514	5.68	495667	5.38	425672	5.50	336098	5.89
Oregon	95274	0.95	95274	0.55	....	....	18504	4.91	11063	4.74	....	....	19372	4.69	12277	4.27	....	....
Pennsylvania	46000	76.56	46000	63.18	46000	50.26	675408	5.21	524558	5.54	408497	5.66	635680	5.54	515319	5.64	386218	5.99
Rhode Island	1306	166.43	1306	133.71	1306	112.97	46133	4.71	35209	4.96	28216	5.23	34828	6.24	27056	6.45	22379	6.59
South Carolina	34000	20.75	34000	20.70	34000	19.66	151105	4.67	58642	5.14	52937	5.36	143485	4.92	58220	5.18	52642	5.39
Tennessee	45600	27.60	45600	24.34	45600	21.99	231365	5.44	149335	5.59	130004	5.87	224816	5.60	147947	5.64	129419	5.90
Texas	274356	2.98	274356	2.20	274356	0.77	154483	5.80	76781	5.49	28377	5.44	141085	5.78	77428	5.45	27988	5.52
Vermont	10212	32.37	10212	30.86	10212	30.76	70462	4.69	63781	4.94	58573	5.36	66145	5.00	62977	5.00	56421	5.57
Virginia	38348	31.95	61348	26.02	61348	23.17	231574	5.29	201523	5.49	167530	5.07	224947	5.45	207305	5.33	165815	5.72
West Virginia	23000	19.22	....	....	....	....	78474	5.63	....	....	....	....	78854	4.81	....	....	....	....
Wisconsin	53924	19.56	53924	14.39	53924	5.66	200155	5.27	147473	5.26	57008	5.30	197098	5.35	154036	5.04	56316	5.42
The Territories	1619417	0.27	1303405	0.20	1436735	0.09	97756	4.48	63284	4.80	27557	4.39	101230	4.37	57255	5.10	27068	4.46
Alaska (unorganized)	577390	....	....	....	....	....	....	....	....	....	....	....	....	....	....	....	....	....
Arizona	113916	0.08	....	....	....	....	2290	4.22	....	....	....	....	2822	3.42	....	....	....	....
Colorado	104500	0.38	....	....	....	....	9358	4.26	10045	3.41	....	....	10009	3.98	....	....	....	....
Dakota	150932	0.09	....	....	....	....	3090	4.59	1241	3.90	....	....	3231	4.39	1361	3.55	....	....
District of Columbia	64	2057.81	64	1173.13	64	807.61	25276	5.21	12888	5.58	8348	5.75	23308	5.65	12338	5.83	7017	6.05
Idaho	86294	0.17	....	....	....	....	4104	3.65	....	....	....	....	4622	3.25	....	....	....	....
Indian (country) (c)	68991	....	68991	....	195274	....	....	....	....	....	....	....	....	....	....	....	....	....
Kansas	....	....	126283	0.85	....	....	....	....	....	....	....	....	....	....	....	....	....	....
Minnesota	....	....	81900	....	165491	0.04	....	....	....	....	1016	5.08	....	....	....	....	1002	6.08
Montana	143776	0.14	....	....	....	....	7058	2.92	....	....	....	....	9450	2.18	....	....	....	....
Nebraska	....	....	351558	0.08	851558	....	....	....	5931	4.86	....	....	....	....	7811	3.69	....	....
New Mexico	121201	0.76	261342	0.36	215807	0.29	21449	4.28	20881	4.48	13502	4.56	21058	4.36	21945	4.26	13458	4.57
Oregon	....	....	....	....	288845	0.05	....	....	....	....	2374	5.60	....	....	....	....	2374	5.60
Utah	84476	1.03	220196	0.18	220196	0.05	17210	5.04	(e) 9500	4.96	2322	4.90	18290	4.75	10763	3.75	2322	4.90
Washington	69994	0.34	193071	0.06	....	....	5673	4.22	2798	4.14	....	....	6066	3.95	3037	3.82	....	....
Wyoming	97883	0.09	....	....	....	....	2248	4.06	....	....	....	....	2376	3.83	....	....	....	....

NOTES ON AREAS.—(a) The land surface of the United States, 3,603,884 square miles, when increased by the water surface of the great lakes and rivers, brings the total area of the United States to 4,000,000 square miles.

(b) The increase of the total area of the United States at 1860 over 1850 represents that territory acquired from Mexico known as the Gadsden purchase. The increase of the area at 1870 over 1860 expresses the acquisition of Alaska.

(c) The area of the Indian country at each census includes the area of the unorganized territory which is west of that country.

NOTES ON FAMILIES AND DWELLINGS.—(d) At the censuses of 1860 and 1850, the families and dwellings of the free population only were returned. Hence the computations in the above table for those censuses respecting persons to a family or to a dwelling have been made on the basis of the free population. The true number of families in the United States at 1860 may be approximated by adding to the total families in the table 748,818, being the families of the slaves, calculated at the average persons (5.28) to a family for the free population of the United States at that census. The number of families thus becomes 5,959,752. By the same process, the families at 1850 become 4,174,555. The dwellings increased for the slaves respectively, at the rate of one dwelling to six slaves (the estimate adopted at 1850), become, for 1860, 5,828,852, and, for 1850, 3,896,889.

(e) The families and persons to a family for Utah, at 1860, have been obtained by combining the families and population of Utah and Nevada published separately in the report of the Eighth Census. Nevada was not made a Territory until the year 1861.

GENERAL AGRICULTURAL STATISTICS, CENSUS OF 1870.

	States and Territories.	Acres of land in farms: Improved.	Unimproved: Woodland.	Unimproved: Other unimproved.	Present cash value: Of farms.	Present cash value: Of farming implements and machinery.	Total amount of wages paid during the year, including value of board.	Total (estimated) value of all farm productions, including betterments and additions to stock.	Orchard products.	Produce of market gardens.	Forest products.	Value of home manufactures.	Value of animals slaughtered or sold for slaughter.	Live stock: Value of all Live Stock.	Horses.	Mules and asses.	Milch cows.
		Number.	*Number.*	*Number.*	*Dollars.*	*Dollars.*	*Dollars.*	*Dollars.*	*Dollars.*	*Dollars.*	*Dollars.*	*Dollars.*	*Dollars.*	*Dollars.*	*Number.*	*Number.*	*Number.*
	The United States	188921099	159310177	59503765	9262803861	336878429	310286285	2447538658	47335189	20719229	36808277	23423332	398956376	1525276457	7145370	1125415	8935332
1	Alabama	5062204	8380832	1518642	67739036	3286924	11851870	67522335	87590	189636	85983	1124513	4670146	26690095	80770	76675	170640
2	Arizona	14585	...	7222	161840	20105	104620	277998	...	2850	...	...	9400	148990	335	101	998
3	Arkansas	1859821	6910325	1627150	40029698	2237409	4061062	40701609	157219	55617	34225	807578	8843023	17222506	92013	36202	128959
4	California	6218133	477880	4731002	141240028	5316690	10309247	49856024	1884480	1050779	566017	801491	6112503	37964752	192273	17533	164093
5	Colorado	95594	11614	213248	3385748	272604	416236	2335106	0	55020	...	57658	252394	2871102	6446	1173	25017
6	Connecticut	1646752	577833	140331	124241382	3246599	4405084	26482150	585954	599718	1221107	53297	4881858	17545038	64985	190	98889
7	Dakota	42645	22605	237126	2085265	142612	71156	495657	...	600	700	1677	22060	779952	2514	225	4151
8	Delaware	698115	295162	59045	46712870	1201644	1690571	8171667	1226893	198075	111810	33070	997403	4257823	16770	8584	24082
9	District of Columbia	8266	2428	983	3800230	39450	124838	319517	6781	112034	...	750	455	114916	583	124	657
10	Florida	736172	1425786	211583	9947920	505074	1537060	8009741	53039	31983	7965	131693	520966	6212157	11902	8835	61922
11	Georgia	6831856	12928084	3888001	94559468	4614701	10787086	80390228	352926	193266	1281628	1113080	6854982	30156317	81777	87426	231310
12	Idaho	26603	7476	43010	492860	59295	153017	637797	725	24577	...	34730	57932	520580	2151	871	4171
13	Illinois	19329952	5061578	1491831	920506346	34576587	22338767	210860585	3571789	765912	1087144	1408015	56718944	149756698	853738	85075	640321
14	Indiana	10104279	7189334	626035	634804189	17676591	9675348	122914302	2858086	487479	2645679	605039	30211962	83776782	497883	43259	393736
15	Iowa	9396467	2524793	3020533	392662441	20509582	9877878	114386441	1075169	244963	1200468	521404	25781223	82987133	433642	25485	369811
16	Kansas	1971003	636419	3050457	90327040	4053312	2519452	27630651	158948	129013	368947	156910	4156386	23173185	117786	11786	123440
17	Kentucky	8103850	9134658	1421598	311238916	8572896	10709382	87477374	1231385	527829	574094	1683972	24121801	66287343	317034	99230	247615
18	Louisiana	2045640	4003170	977007	68215421	7159333	11042789	52000622	142129	176969	92596	61416	817831	15929188	59738	61338	102076
19	Maine	2917793	2224740	695525	102031951	4809113	2908292	33470044	874569	206897	1531741	451988	4930071	23857129	71514	336	139259
20	Maryland	2914007	1435988	112584	170369684	5268676	8560367	35343927	1819405	1039782	616209	63608	4621418	18488098	89696	9830	94794
21	Massachusetts	1736221	706714	287348	116432784	5000879	6821032	32192378	930854	1980231	1616818	79378	4324658	17049228	41039	103	114771
22	Michigan	5096939	4080146	842057	398240578	13711979	8421161	81508623	3447985	352658	2559682	338008	11711624	49809869	228302	2353	250859
23	Minnesota	2322102	1830299	2825427	97847442	6721120	4459201	33446400	15818	115284	311528	174046	3070650	20118841	93011	2350	121467
24	Mississippi	4209146	7959384	952583	81716576	4456633	10326794	73137953	71018	61735	39975	505298	4090818	29940238	90221	85886	173899
25	Missouri	9130615	8965229	3611376	392908047	15596426	8717487	103035759	2617463	400655	703343	1737606	23826784	84285273	493969	111502	398515
26	Montana	84674	1198	53665	729193	145438	825213	1676660	...	35130	918	155857	169092	1818693	5289	475	12432
27	Nebraska	647031	213374	1213376	30242186	1549716	882478	8604742	6932	80649	36307	36051	854850	8551185	30511	2632	28940
28	Nevada	92644	18415	102451	1485505	138718	438350	1659713	900	31285	38700	2329	104471	1445449	7520	991	6174
29	New Hampshire	2334487	1047090	224417	80589313	3459943	2319184	22473547	743552	119997	1743944	281162	3720243	15216515	89095	37	90583
30	New Jersey	1976474	718335	294702	257523376	7887991	8314648	42725198	1295282	2978250	352704	144016	6982162	21443463	79708	8853	133331
31	New Mexico	143007	1011283	584259	2260139	121114	523888	1905060	13609	64132	500	10592	224765	2389157	5033	6141	16417
32	New York	15627206	5879870	883734	1272857768	45997712	34451362	253526153	8347417	3432354	6589179	1621621	28225720	175882712	586861	4407	1350661
33	North Carolina	5258742	12026894	2549774	78211083	4082111	8342853	57845940	894749	48499	1139115	1603513	7983132	21993907	102763	50684	196731
34	Ohio	14469133	6883575	859712	1054465226	25692787	16480778	198256907	5843679	1289272	2719140	1871409	40498375	120300528	809722	16065	654390
35	Oregon	1116290	761001	611961	22352989	1293717	719875	7122790	310041	105371	259220	87376	1365737	8828675	51702	2581	48325
36	Pennsylvania	11515965	5740864	737371	1043841582	35658196	23181944	183946027	4208094	1810013	2670370	1503754	28412903	115647075	460339	18009	706437
37	Rhode Island	289030	169399	43879	21574968	786246	1124118	4761183	43036	816133	254683	87847	755552	3135132	7770	43	18806
38	South Carolina	3010539	6443851	2650390	44808763	2282946	7401297	41909402	47960	127159	167253	312191	2507149	12443510	44105	41327	98693
39	Tennessee	6843278	10771896	1966540	218743747	8199487	7118013	86472847	571521	301098	335317	2773820	15856880	55084075	247254	102983	243197
40	Texas	2964836	7662294	7769303	60149950	3396793	4777638	49185170	69172	74924	66841	293308	4835284	37425194	424504	61322	428048
41	Utah	118755	215	29391	2297922	291390	133695	1973142	43938	8700	810	56891	172382	2149814	11068	2879	17568
42	Vermont	3073257	1386934	68613	139367075	6250279	4155835	34647027	682241	42225	1238929	181268	4320619	23888835	85015	252	180285
43	Virginia	8165040	8294784	1686137	213020845	4924036	9753041	51774801	891231	505117	686802	556307	8375975	28187660	152809	20903	188471
44	Washington	192016	291206	165917	3078341	280551	215522	2111902	71868	74162	19705	28890	292280	2103343	11138	943	16988
45	West Virginia	2580254	4364405	1583735	101604381	2112937	1903783	23379692	848773	69974	363668	615412	4914792	17145420	90179	2139	104431
46	Wisconsin	5899343	3437442	2378531	300414064	14239364	8186110	78027032	819268	226665	1327618	338423	11914643	45310882	252019	4195	308377
47	Wyoming	338	35	3968	18187	5723	3075	42760	...	...	...	175	11712	441795	584	283	707

	States and Territories.	Live stock: Working oxen.	Other cattle.	Sheep.	Swine.	Produced: Spring Wheat.	Winter Wheat.	Rye.	Indian Corn.	Oats.	Barley.	Buckwheat.	Rice.	Tobacco.	Cotton.	Wool.	Peas and Beans.	Irish Potatoes.
		Number.	*Number.*	*Number.*	*Number.*	*Bushels.*	*Bushels.*	*Bushels.*	*Bushels.*	*Bushels.*	*Bushels.*	*Bushels.*	*Pounds.*	*Pounds.*	*Bales.*	*Pounds.*	*Bushels.*	*Bushels.*
	The United States	1319271	13566005	28477951	25134569	112549733	175195893	16918795	760944549	282107157	29761305	9821721	73635021	262735341	3011996	100102387	5746027	143337473
1	Alabama	59176	257347	241934	719757	201080	853982	18977	16977948	770866	5174	144	222945	152742	429482	381253	156574	162512
2	Arizona	587	8607	803	720	27052	...	...	32041	25	55077	...	...	100	...	679	3417	575
3	Arkansas	35387	193589	161077	841129	72347	669389	27645	13382145	528777	1921	226	73021	594886	247968	214784	47370	422196
4	California	5944	461361	2768187	444617	16070702	...	26275	1221222	1757507	8783490	21028	...	63809	84	11391743	380010	2049227
5	Colorado	5566	40158	120928	5509	255039	2585	5235	231903	332940	35141	178	...	810	...	204925	7500	121442
6	Connecticut	39639	79485	83884	51983	2085	86059	289057	1570364	1114595	26458	148155	...	8328798	...	254129	13038	2789894
7	Dakota	2125	6191	1901	2033	170460	202	...	133140	114327	4118	179	...	...	...	8810	456	50177
8	Delaware	8888	19020	22714	39818	187	895340	10222	3010390	551388	1799	1849	...	250	...	58316	3123	382724
9	District of Columbia	6	138	604	577	...	3782	3724	28020	8500	...	7	...	...	...	...	40	27367
10	Florida	6292	822701	28599	158908	...	...	545	2225056	114204	12	...	401687	157405	39789	37562	64846	10218
11	Georgia	54332	412261	419465	988566	308890	1818127	82549	17646459	1904601	5640	402	22277380	288596	473934	846947	410020	107101
12	Idaho	522	5703	1021	2316	73725	1025	1750	5750	100119	72318	...	...	...	...	8415	610	64534
13	Illinois	19766	1055499	1568286	2703343	10183207	19995198	2456578	129921395	42780851	2480400	188862	...	5249274	465	5739249	115854	10944790
14	Indiana	14088	618360	1612680	1872230	161991	27585231	457468	51094568	8590409	850262	80231	...	9325392	3	5029023	35526	5399044
15	Iowa	22058	614366	855493	1353908	28708312	727880	505807	68935065	21005142	1960779	109432	...	71792	...	2967043	42313	5914620
16	Kansas	20771	229753	109088	206587	1314522	1070676	85207	17025525	4097925	98405	27823	...	33241	7	335005	13109	2342988
17	Kentucky	69719	382993	936765	1838227	68532	5690172	1108933	50091006	6620103	238466	3443	...	105305869	1080	2234450	119926	2391062
18	Louisiana	32598	200589	118602	338326	1157	8749	984	7596028	17782	1220	260	15854012	15541	350832	140428	26888	67695
19	Maine	60530	143272	434666	45760	274598	4200	64115	1089888	2351854	658816	48635	...	15	...	1774168	264502	7771009
20	Maryland	22491	98074	129697	257893	1098	5778408	307089	11701817	3221643	11315	77867	...	15785339	...	435218	57556	1632205
21	Massachusetts	24430	79851	78560	49178	17574	17074	289227	1397807	797664	133071	58049	...	7312885	...	306659	24090	3025446
22	Michigan	36499	260171	1985906	417811	268810	15996963	144508	14086238	8954468	834558	466755	...	5385	...	8726145	349365	10318799
23	Minnesota	43170	145736	132343	148473	18789188	76885	78088	4746117	10678261	1032024	52438	...	8247	...	401185	46601	1943063
24	Mississippi	58146	269030	232732	814381	66638	207841	14852	15637316	414586	3973	1619	374627	61012	564938	288285	176417	214189
25	Missouri	65825	689655	1352001	2306430	1093905	13222021	559532	66034075	16578313	269240	36252	...	12320483	1246	3649390	43986	4238361
26	Montana	1761	22545	2024	2599	177535	8649	1141	320	149367	85756	988	...	600	...	100	2414	91477
27	Nebraska	5931	45057	22725	59449	2109821	15768	13582	4736710	1477562	216481	3471	...	5988	...	74655	3832	739984
28	Nevada	2443	22899	11018	8295	147087	80879	310	9660	55916	295452	985	...	25	106	27029	414	129249
29	New Hampshire	40513	91705	248760	83127	189222	4399	47420	1277768	1146451	105822	100034	...	155334	...	1129442	58375	4515419
30	New Jersey	3830	66327	120067	142563	2099	2299634	566775	8745384	4009830	8283	853983	...	40871	...	336609	56221	4705439
31	New Mexico	16774	21343	619438	11267	338030	13892	42	640823	87660	3876	10	...	8587	...	684930	28858	3102
32	New York	64141	830522	2181578	518251	1834330	10344132	2478125	16462825	35293625	7434621	3904030	...	2349798	...	10599225	1152541	28547593
33	North Carolina	45408	279028	463435	1075215	405238	2454641	352006	18454215	3220105	8186	20109	2059281	11150087	144935	799667	532749	738803
34	Ohio	23606	758221	4928635	1728968	256400	27625759	846890	67501144	25347549	1715221	180341	...	18741973	...	20539643	45443	11192814
35	Oregon	2441	89481	318123	119455	1794494	540252	3890	72138	2029909	210736	1645	...	3847	...	1080638	12575	481710
36	Pennsylvania	30046	608068	1794301	867548	322328	10350639	3577641	34702006	36478585	529562	2532173	...	3467539	...	6581722	39574	12889367
37	Rhode Island	5821	9748	23938	14607	588	196	20214	311957	157010	33559	1144	...	796	...	77328	9920	689408
38	South Carolina	17685	132925	124594	395999	317700	465910	36165	7614207	613593	4752	812	32304825	34805	224500	156314	460378	83252
39	Tennessee	83970	386529	826783	1828690	375400	5813518	223385	41343614	4513315	75088	77437	8399	21465452	181842	1389762	194535	1124337
40	Texas	132407	2933588	714351	1202445	60173	348939	28521	20554538	762663	44351	41	63844	59706	350628	1251328	42654	218383
41	Utah	3479	18138	59672	3150	543487	14986	1312	95557	65650	49117	178	...	...	22	109018	9291	323645
42	Vermont	27619	112741	580347	46845	438155	16548	73346	1009882	3602430	117333	415098	...	72671	...	3102137	95242	5157428
43	Virginia	45987	277285	370145	674670	7389	7391398	582264	17649304	6857555	7259	46075	...	37086364	183	877110	162102	1293853
44	Washington	2181	28135	44163	17401	186180	30863	4153	21781	255169	55787	816	...	1682	...	102713	15790	280719
45	West Virginia	18937	178309	552327	288031	3395	2480148	277746	8197865	2413749	50363	82916	...	2048452	2	1593541	31449	1058507
46	Wisconsin	53615	331812	1069282	512778	24375435	1230909	1325294	15033998	20180016	1645019	408897	...	960813	...	4090670	388425	6646129
47	Wyoming	922	9501	6409	146	...	...	...	...	100	...	...	...	...	...	30000	4	617

	States and Territories.	Produced: Sweet Potatoes.	Wine.	Dairy products: Butter.	Cheese.	Milk sold.	Hay.	Seed: Clover.	Seed: Grass.	Hops.	Hemp.	Flax.	Flaxseed.	Silk cocoons.	Sugar: Cane.	Sugar: Sorgh'm.	Sugar: Maple.	Molasses: Cane.	Molasses: Sorghum.	Molasses: Maple.	Bees: Wax.	Bees: Honey.
		Bushels.	*Gallons.*	*Pounds.*	*Pounds.*	*Gallons.*	*Tons.*	*Bushels.*	*Bushels.*	*Pounds.*	*Tons.*	*Pounds.*	*Bushels.*	*Pds.*	*Hhds.*	*Hhds.*	*Pounds.*	*Gallons.*	*Gallons.*	*Gallons.*	*Pounds.*	*Pounds.*
	The United States	21709824	3092330	514092683	53492153	235500599	27316048	639657	583188	25456669	12746	27133034	1730444	3937	87043	24	28443645	6593323	16050089	921057	631129	14702815
1	Alabama	1871600	5156	3216753	2732	104657	10613	77	189	32	...	37	2	...	31	...	...	166009	267269	3	22767	320674
2	Arizona	16	...	800	14500	4800	109	...	...	...	...	...	...	...	...	...	...	...	...	...	...	...
3	Arkansas	800661	3734	2753931	2119	81250	11839	42	143	25	...	420	104	...	92	...	1185	72008	147203	75	12789	276824
4	California	202035	1814656	7969744	3395074	3393021	551773	1353	976	625064	200	61740	13294	3587	...	...	...	...	833	...	4903	294326
5	Colorado	611	67	392920	33628	19520	19787	...	...	...	...	...	...	...	...	...	...	...	...	...	...	...
6	Connecticut	867	27414	6716007	2031194	6253259	563328	1725	4471	1004	...	300	4	...	...	...	14268	...	6832	138	1320	32158
7	Dakota	...	...	209735	1850	...	13347	...	...	...	...	...	...	...	...	...	...	...	1230	...	0	110
8	Delaware	85309	1552	1171963	315	758603	41800	2228	60	800	...	878	356	...	...	...	...	...	65908	...	800	33151
9	District of Columbia	5790	900	4495	...	121077	2019	...	...	...	...	...	...	...	...	...	...	...	...	...	...	...
10	Florida	780456	681	100989	25	6002	17	...	...	...	...	...	...	...	952	...	...	344339	...	...	6052	50881
11	Georgia	2021562	21927	4499572	4292	109139	10518	143	540	2	...	983	48	14	644	...	...	553192	374027	...	31233	610877
12	Idaho	...	...	111480	4484	11250	6985	...	14	21	...	...	...	...	...	...	...	...	...	...	...	...
13	Illinois	322641	111882	36083405	1661703	9258545	2747339	10486	153404	104032	174	2204808	280043	...	...	...	136873	...	1960473	10378	46262	1517178
14	Indiana	150705	19479	22915385	283807	936983	1076768	61168	17377	63884	22	37771	401031	...	...	...	1332332	...	2026212	227880	12041	395278
15	Iowa	34292	37518	27512179	1087741	688300	1777339	2475	58432	171113	4	695518	88621	...	...	15	146490	...	1216388	9315	2225	853213
16	Kansas	49533	14889	5022758	226607	196602	490289	334	8023	396	35	1040	1553	...	...	...	938	...	449409	212	2208	110827
17	Kentucky	802114	62360	11874978	115219	1345779	204399	2551	35890	947	7777	237268	14657	45	...	...	269416	...	1740453	49073	82557	1171500
18	Louisiana	1023706	576	322405	11747	833928	8776	1	...	...	...	...	...	1	80700	...	...	4585150	180	...	2363	87646
19	Maine	651	7047	11636482	1152590	1874001	1053415	5255	8859	296850	...	5435	227	...	...	...	160805	...	...	28470	5251	155640
20	Maryland	218706	11583	5014729	6732	1520101	223119	35140	2609	2800	...	30700	1541	...	...	...	70464	...	28563	374	343	118938
21	Massachusetts	917	10956	6559161	2245873	15281057	597455	252	464	61910	2	930	52	...	...	...	390800	...	...	2326	115	25299
22	Michigan	8653	21832	24400185	670804	2277122	1290923	49918	2590	828269	...	240110	5528	...	...	...	1781855	...	94886	23637	1451	280325
23	Minnesota	1594	1750	9522010	283977	208130	695053	126	3045	222065	...	122571	18635	...	...	...	210467	...	38735	12722	891	92106
24	Mississippi	1743432	3055	2613521	3009	17052	8324	8	82	...	3	100	2	31	49	...	125	152164	67509	...	931	199581
25	Missouri	241253	326173	14455825	204090	857704	615611	2494	12246	19297	2810	16613	10691	3	49	...	116980	...	1730171	16317	852	1156444
26	Montana	...	...	408080	25003	105186	18727	...	31	...	...	...	...	...	...	...	...	...	...	...	...	...
27	Nebraska	702	470	1539535	46142	95059	109854	...	183	109	...	54	404	...	...	...	10	...	77598	...	70	28114
28	Nevada	...	741	110680	...	63850	33855	7	64	...	...	...	...	...	...	...	...	...	3651	...	...	363
29	New Hampshire	160	2445	5965080	849118	2352884	612648	607	1775	99469	...	177	6	...	...	...	1800704	...	...	16884	260	56944
30	New Jersey	1550784	24070	8266023	36229	5373323	521975	26608	72401	19033	5	234061	6095	...	...	...	419	...	17421	5	2024	80636
31	New Mexico	...	19686	12912	27230	813	4209	...	...	...	...	...	...	...	...	...	...	...	1765	...	...	...
32	New York	10656	82007	107147526	22769934	185775919	5614205	98837	57225	17558081	0	3070818	62519	...	...	...	6692040	...	7832	46048	86334	896236
33	North Carolina	3071840	62848	4297834	75185	17145	83540	651	1002	238	...	59552	6756	95	35	...	21257	33888	621855	418	109054	1404010
34	Ohio	230295	212912	50226872	8169486	22275344	2289565	102355	48811	101236	25	17880624	631894	...	...	...	3469128	...	2023427	352612	22488	763121
35	Oregon	1970	1751	1418373	79338	107867	75357	10	1210	9745	...	40174	10988	...	...	...	11	...	...	30	1207	66858
36	Pennsylvania	181572	97165	60834644	1145209	14411729	2848219	209679	50642	90688	571	815906	15624	1	...	9	1545917	...	213373	39365	27033	790989
37	Rhode Island	142	76	941199	81976	1941044	89045	954	1988	249	...	...	...	...	...	...	...	...	20	...	498	6290
38	South Carolina	1342165	18178	1401980	109	241815	10665	5830	1878	1507	...	...	...	...	1055	...	2	436882	183585	...	114011	194256
39	Tennessee	1205683	15778	9571069	146240	415786	116582	8564	11158	565	1033	80030	4612	153	1410	...	134968	3629	1254701	4843	51685	1039550
40	Texas	2188041	8216	3712747	34643	62771	18982	7	497	51	5	25	2	...	2020	...	...	246062	174509	5032	13255	275169
41	Utah	163	3131	810365	69603	11240	27505	...	5	322	...	10	...	...	...	...	...	...	67446	...	13	575
42	Vermont	93	1036	17844396	4830700	3835840	1020669	785	4613	527927	...	12819	444	...	...	...	8894302	...	...	12023	5235	142932
43	Virginia	865882	26283	6979269	71743	206812	199883	11367	12709	10999	81	130750	9099	7	...	...	245003	...	329155	12400	26438	505289
44	Washington	425	235	407306	17465	21060	60233	179	1387	3162	...	...	...	...	...	...	...	...	512	...	629	25636
45	West Virginia	46984	3003	5044475	32420	144895	224164	3939	3868	1031	87	82276	2393	...	...	...	490606	...	780629	20209	9917	370997
46	Wisconsin	2220	9357	22073026	1591798	2050105	1287651	2900	13016	4630155	...	497396	113019	...	...	...	507192	...	74478	31218	9945	299341
47	Wyoming	...	...	4200	...	4980	3180	...	...	...	...	...	...	...	...	...	...	...	...	...	...	...

NUMBER AND SIZE OF FARMS IN THE STATES AND TERRITORIES, AT THE CENSUSES OF 1870, 1860 AND 1850.

	STATES AND TERRITORIES.	FARMS. Total number. 1870	1860	1850	FARMS—NUMBER OF EACH SPECIFIED CLASS. Under 3 acres. 1870	1860	3 acres and under 10. 1870	1860	10 acres and under 20. 1870	1860	20 acres and under 50. 1870	1860	50 acres and under 100. 1870	1860	100 acres and under 500. 1870	1860	500 acres and under 1000. 1870	1860	1000 acres and over. 1870	1860	
	Total	2659985	2044077	1449073	6875	.....	172021	54676	294607	162178	847614	616558	754221	608878	565054	487041	15873	20319	3720	5364	
1	Alabama	67382	55128	41964	.....	.....	4491	1409	9128	4879	26541	16049	14003	12060	11719	13455	1119	2016	306	696	1
2	Arizona	172	.....	.....	.....	.....	.....	.....	2	.....	0	.....	45	.....	72	.....	44	.....	.....	.....	2
3	Arkansas	49124	39004	17558	.....	.....	5556	1823	11744	6075	20853	13728	7640	6957	8465	4231	133	307	83	69	3
4	California	23724	18716	872	.....	.....	2187	829	1086	1102	3064	2344	3224	2426	12248	6541	1202	538	713	262	4
5	Colorado	1738	.....	.....	.....	.....	166	.....	263	.....	671	.....	371	.....	258	.....	6	.....	3	.....	5
6	Connecticut	25508	25180	22445	71	.....	1716	936	2937	2081	7433	6898	7538	8477	5783	6666	26	39	1	4	6
7	Dakota	1720	123	.....	.....	.....	455	41	414	50	642	31	166	6	43	.....	.....	.....	.....	.....	7
8	Delaware	7615	6658	6063	9	.....	849	63	453	215	1531	1226	2398	2208	2832	2862	40	14	3	.....	8
9	District of Columbia	209	238	267	13	.....	30	25	36	36	71	71	42	42	17	57	.....	2	.....	1	9
10	Florida	10241	6568	4804	.....	.....	1344	430	2111	945	3614	2139	1355	1162	1570	1432	175	211	72	77	10
11	Georgia	69956	62003	51759	.....	.....	3257	906	6942	2808	21971	18644	18371	14129	17490	18821	1506	2692	419	902	11
12	Idaho	414	.....	.....	.....	.....	45	.....	26	.....	112	.....	130	.....	101	.....	.....	.....	.....	.....	12
13	Illinois	202803	143310	76208	43	.....	3552	1896	10229	6518	53240	38186	68130	49024	65940	45532	1367	988	302	194	13
14	Indiana	161289	131826	93896	1565	.....	7270	2585	13506	9648	55821	49664	52614	42076	29433	22614	1004	287	76	74	14
15	Iowa	116292	61163	14805	.....	.....	4197	951	6181	4272	34041	24139	41372	19670	30142	10521	621	66	38	10	15
16	Kansas	38202	10400	.....	.....	.....	4857	750	5478	1916	13744	4714	8722	2020	5346	700	42	7	13	1	16
17	Kentucky	118422	90814	74777	145	.....	7045	1772	10292	6868	38039	25547	29731	24163	25490	24065	616	1078	164	166	17
18	Louisiana	28481	17328	13422	685	.....	3016	626	7493	2222	8854	4882	3888	6084	3753	4955	650	1161	142	671	18
19	Maine	59804	55698	46760	232	.....	3604	1716	6979	5435	22889	23838	19781	19611	6299	5061	20	9	.....	2	19
20	Maryland	27000	25494	21860	164	.....	1150	457	1764	1310	4825	4646	7026	6825	11894	12068	163	303	14	85	20
21	Massachusets	26500	35601	34069	45	.....	1129	2032	2532	4196	8381	11765	8727	10831	5643	6703	40	29	3	.....	21
22	Michigan	98786	62422	34089	134	.....	6703	1549	13170	6608	38795	25430	27687	19679	12175	9080	57	40	5	3	22
23	Minnesota	46500	18181	157	176	.....	4030	2407	7918	4539	18099	8129	11078	2273	5039	649	128	2	2	.....	23
24	Mississippi	68028	42840	33960	.....	.....	11003	563	8981	2516	26048	1967	11967	9204	8938	11408	858	1868	233	481	24
25	Missouri	148328	92792	54458	601	.....	10113	2428	17431	9110	55988	33620	38595	24336	24898	18497	514	460	98	95	25
26	Montana	851	.....	.....	.....	.....	55	.....	40	.....	170	.....	195	.....	388	.....	3	.....	.....	.....	26
27	Nebraska	12301	2789	.....	85	.....	702	145	1541	533	5096	1271	3379	419	1487	162	11	2	.....	1	27
28	Nevada	1036	91	.....	2	.....	114	1	138	11	190	25	150	12	242	35	197	5	3	2	28
29	New Hampshire	29642	30501	29229	16	.....	1376	859	2064	1855	7194	7584	10107	11338	8804	8759	75	45	6	4	29
30	New Jersey	30652	27646	23905	70	.....	2993	1059	3476	2390	7376	7138	9114	9652	7209	7198	15	17	8	6	30
31	New Mexico	4480	5086	3750	.....	.....	1345	1076	1172	2140	1293	1274	358	658	299	207	9	11	4	11	31
32	New York	216253	190990	170621	72	.....	13006	5232	18145	12310	54881	54502	73956	73037	55948	50132	209	225	36	21	32
33	North Carolina	93565	75203	56963	293	.....	6744	2050	14257	4879	35280	20882	22167	18496	13819	19220	889	1184	110	311	33
34	Ohio	195953	179889	143807	184	.....	7028	3453	13794	9928	55286	52356	71066	66350	48072	40699	454	485	69	112	34
35	Oregon	7587	5806	1164	98	.....	566	300	579	507	1545	1236	1409	888	2994	2337	338	342	58	47	35
36	Pennsylvania	174041	156357	127577	264	.....	10028	4821	15905	12343	48151	45234	61268	57624	38278	35923	76	61	76	15	36
37	Rhode Island	5368	5406	5385	26	.....	414	261	719	552	1960	1740	1488	1747	750	1053	9	11	2	.....	37
38	South Carolina	51889	33171	29967	188	.....	10286	852	9146	1219	16415	6695	8148	6980	7112	11669	465	1359	129	482	38
39	Tennessee	118141	82368	72735	170	.....	6076	1687	19987	7245	42862	22698	27778	22829	18806	21903	412	921	50	158	39
40	Texas	61125	42891	12198	717	.....	4659	1832	13594	6156	24620	14132	10890	7857	6268	6831	305	468	72	87	40
41	Utah	4608	3635	926	2	.....	801	531	1660	1368	2019	1298	316	182	107	70	1	2	2	.....	41
42	Vermont	33827	31556	29763	88	.....	1719	321	1998	1158	6210	6187	10761	11702	12934	11505	102	92	15	11	42
43	Virginia	73849	92605	77013	137	.....	4492	2351	6300	5565	16891	19584	17208	21145	26696	34300	1808	2882	317	641	43
44	Washington	3127	1330	.....	.....	.....	889	215	415	230	772	343	424	191	575	271	40	8	12	1	44
45	West Virginia	39778	.....	.....	120	.....	3734	.....	5591	.....	13158	.....	9077	.....	7813	.....	242	.....	43	.....	45
46	Wisconsin	102904	69270	20177	370	.....	5535	1983	10955	9045	40064	30722	30060	17826	15776	9119	112	76	32	11	46
47	Wyoming	175	.....	.....	.....	.....	164	.....	5	.....	5	.....	.....	.....	1	.....	.....	.....	.....	.....	47

NOTE.—It will be noticed in the columns of the above table devoted to the census of 1860, that the number of farms of each specified class in the United States and in every State and Territory except Nevada, when added, fail to produce the total number of farms found in a previous column of the table. These discrepancies appear without explanation on pages 221 and 222 of the volume on Agriculture of the census of 1860.

NUMBER AND SIZE OF FARMS—CONTINUED.

	STATES AND TERRITORIES.	LAND IN FARMS—ACRES. Total. 1870	1860	1850	Improved. 1870	1860	1850	Unimproved. 1870	1860	1850	Percentage of unimproved land in farms to total land in farms. 1870	1860	1850	AVERAGE SIZE OF FARMS. Acres. 1870	1860	1850	
	The United States	407735041	407212538	293560614	188921099	163110720	113032614	216813942	244101818	180528000	53.7	59.9	61.5	153	199	203	
1	Alabama	14961178	19104545	12137681	5062204	6385724	4435614	9898974	12718821	7702067	66.2	66.6	63.5	222	346	289	1
2	Arizona	21807	.....	.....	14585	.....	.....	7222	.....	.....	33.1	.....	.....	127	.....	.....	2
3	Arkansas	7597296	9573706	2598214	1859821	1983313	781530	5737475	7590393	1816684	75.5	79.3	69.9	154	245	146	3
4	California	11427105	8730034	3893985	6218133	2468034	32454	5208972	6262000	3861531	45.6	71.7	69.2	482	466	4466	4
5	Colorado	320346	.....	.....	95594	.....	.....	224752	.....	.....	70.2	.....	.....	184	.....	.....	5
6	Connecticut	2364416	2504264	2383879	1646752	1830807	1768178	717664	673457	615701	30.4	26.9	25.8	93	99	106	6
7	Dakota	302376	26448	.....	42645	2115	.....	259731	24333	.....	85.9	92.0	.....	176	215	.....	7
8	Delaware	1052322	1004295	956144	698115	637065	580862	354207	367230	375282	33.7	36.6	39.2	138	151	158	8
9	District of Columbia	11677	34263	27454	8266	17474	16267	3411	16789	11187	29.2	49.0	40.7	56	144	103	9
10	Florida	2373541	2920228	1595289	736172	654213	349049	1637369	2266015	1246240	69.0	77.6	78.1	232	444	371	10
11	Georgia	23647941	26650490	22821379	6831856	8062758	6378479	16816085	18587732	16442900	71.1	69.7	72.0	338	430	441	11
12	Idaho	77139	.....	.....	26603	.....	.....	50536	.....	.....	65.5	.....	.....	186	.....	.....	12
13	Illinois	25882861	20911989	12037412	19329952	13096374	5039545	6552909	7815615	6997867	25.3	32.6	58.1	128	146	158	13
14	Indiana	18119648	16388292	12793422	10104279	8242183	5046543	8015369	8146109	7746879	44.2	49.7	60.6	112	124	136	14
15	Iowa	15541793	10069907	2736064	9396467	3792792	824682	6145326	6277115	1911382	39.5	62.2	69.9	134	165	185	15
16	Kansas	5656879	1778400	.....	1971003	405468	.....	3685876	1372932	.....	65.2	77.2	.....	148	171	.....	16
17	Kentucky	18660106	19163261	16949748	8103850	7644208	5968270	10556256	11519053	10981478	56.6	60.1	64.7	158	211	227	17
18	Louisiana	7025817	9298576	4989043	2045640	2707108	1590025	4980177	6591468	3399018	70.9	70.9	68.1	247	536	372	18
19	Maine	5838058	5727671	4555393	2917793	2704133	2039596	2920265	3023538	2515797	50.0	52.8	55.2	98	103	97	19
20	Maryland	4512579	4835571	4634350	2914007	3002267	2797905	1598572	1833304	1836445	35.4	37.9	39.6	167	190	212	20
21	Massachusetts	2730283	3338724	3356012	1736221	2155512	2133436	994062	1183212	1222576	36.4	35.4	36.1	103	94	99	21
22	Michigan	10019142	7030834	4383890	5096939	3476296	1929110	4922203	3554538	2454780	49.1	50.5	56.0	101	113	129	22
23	Minnesota	6483828	2711968	28881	2322102	556250	5035	4161726	2155718	23846	64.2	79.5	82.6	139	119	184	23
24	Mississippi	13121113	15839684	10490419	4209146	5065755	3444358	8911967	10773929	7046061	67.9	68.0	67.2	193	370	309	24
25	Missouri	21707220	19984810	9732670	9130615	6246871	2938425	12576605	13737939	6794245	57.9	68.7	69.8	146	215	179	25
26	Montana	139537	.....	.....	84674	.....	.....	54863	.....	.....	39.3	.....	.....	164	.....	.....	26
27	Nebraska	2073781	631214	.....	647031	118789	.....	1426750	512425	.....	68.8	81.2	.....	169	226	.....	27
28	Nevada	208510	56118	.....	92644	14132	.....	115866	41986	.....	55.5	74.8	.....	201	617	.....	28
29	New Hampshire	3605994	3744625	3392412	2334487	2367034	2251488	1271507	1377591	1140926	35.3	36.8	33.3	122	123	116	29
30	New Jersey	2989511	2983525	2752946	1976474	1944441	1767991	1013037	1039084	984955	33.9	34.9	35.7	98	108	115	30
31	New Mexico	833549	1414909	290571	143007	149274	106201	690542	1265635	124370	82.8	89.4	42.8	186	278	77	31
32	New York	22190810	20974958	19119084	15627206	14358403	12408964	6563604	6616555	6710120	29.6	31.5	35.1	103	106	112	32
33	North Carolina	19835410	23762969	20996983	5258742	6517284	5453975	14576668	17245685	15543008	73.5	72.6	74.0	212	316	369	33
34	Ohio	21712420	20472141	17997493	14469133	12625394	9851493	7243287	7846747	8146000	33.4	38.3	45.2	111	114	125	34
35	Oregon	2389252	2060539	432808	1116290	896414	132857	1272962	1164125	299951	53.3	56.5	69.2	315	355	372	35
36	Pennsylvania	17994200	17012140	14923347	11515965	10463296	8628619	6478235	6548844	6294728	36.0	38.5	42.2	103	109	117	36
37	Rhode Island	502308	521224	553938	289030	335128	356487	213278	186096	197451	42.5	35.7	35.6	94	96	103	37
38	South Carolina	12105280	16195919	16217700	3010539	4572060	4072651	9094741	11623859	12145049	75.1	71.8	74.9	233	488	541	38
39	Tennessee	19581214	20669165	18984022	6843278	6795337	5175173	12737936	13873828	13808849	65.1	67.1	72.7	166	251	261	39
40	Texas	18396523	25344028	11496339	2964836	2650781	643976	15431687	22693247	10852363	83.9	89.5	94.3	301	591	942	40
41	Utah	148361	89911	46849	118755	77219	16333	29606	12692	30516	20.0	14.1	65.1	30	25	51	41
42	Vermont	4528804	4274414	4125822	3073257	2823157	2601409	1455547	1451257	1524413	32.1	34.0	36.9	134	135	139	42
43	Virginia	18145911	31117036	26152311	8165040	11437821	10360135	9980871	19679215	15792176	55.0	63.2	60.3	246	324	340	43
44	Washington	649139	366156	.....	192016	81869	.....	457123	284287	.....	70.4	77.6	.....	208	275	.....	44
45	West Virginia	8528394	.....	.....	2580254	.....	.....	5948140	.....	.....	69.7	.....	.....	214	.....	.....	45
46	Wisconsin	11715321	7893587	2976658	5899343	3746167	1045499	5815978	4147420	1931159	50.5	52.5	64.8	114	114	148	46
47	Wyoming	4341	.....	.....	338	.....	.....	4003	.....	.....	92.2	.....	.....	25	.....	.....	47

DEATHS BY CAUSES, SEX AND AGE, UNITED STATES CENSUS, 1870.

SEX AND AGE—MALE.

CAUSE OF DEATH.	Total.	Unknown.	Under 1.	1.	2.	3.	4.	Total under 5.	5 to 10.	10 to 15.	15 to 20.	20 to 25.	25 to 30.	30 to 35.	35 to 40.	40 to 45.	45 to 50.	50 to 55.	55 to 60.	60 to 65.	65 to 70.	70 to 75.	75 to 80.	80 to 85.	85 to 90.	90 to 95.	95 and over.
GRAND TOTAL	260873	888	60876	23075	12677	7630	6341	109505	13714	8186	9521	12539	10736	9460	10205	9569	9551	9522	7833	9061	8172	7887	5987	4830	2205	941	565
Unknown causes	9108	106	5763	627	225	122	80	6817	222	117	114	128	108	106	134	117	111	149	129	170	156	167	105	84	44	21	13
I.—GENERAL DISEASES. *General Diseases, A.* Total	47400	59	7246	6554	4376	3341	2461	22977	5936	2556	2434	2503	1561	1175	1201	1136	1070	1088	825	930	690	542	371	245	94	40	25
1 Small pox	2668	4	373	228	206	142	110	1059	298	129	124	210	180	138	131	108	93	85	42	31	12	13	5	8	1	1	1
2 Measles	4607	3	1021	1177	639	402	188	3427	406	150	163	133	64	39	38	31	24	19	12	15	6	6	1	1	....	....	....
3 Scarlet fever	10299	6	1173	1552	1679	1514	1201	7119	2377	484	142	67	31	11	16	14	11	3	4	6	4	4	....	....	....	....	....
4 Typhus fever	1004	17	61	39	35	22	30	187	99	70	75	92	82	51	57	51	51	41	44	27	28	15	9	4	2	1	1
5 Cerebro-spinal fever	361	....	50	26	22	10	20	134	54	50	31	17	13	17	8	9	8	5	6	6	3	1	....	....	....	....	....
6 Enteric fever	11430	22	425	389	861	303	224	1702	928	912	1279	1368	730	663	568	548	483	543	408	458	356	252	171	82	83	14	10
7 Yellow fever	144	....	3	4	1	1	....	9	2	1	15	32	22	23	9	9	8	3	4	7	....	....	....	....	....	....	....
8 Intermittent fever	3843	1	396	249	227	156	156	1184	419	279	256	222	166	130	151	149	162	151	119	144	103	79	65	43	18	11	3
9 Remittent fever	2188	2	215	174	132	104	56	681	249	168	115	150	105	77	81	83	74	81	47	65	73	67	30	33	11	2	1
10 Typho-malarial fever	192	....	10	6	8	6	2	31	17	13	12	14	9	7	4	3	3	4	5	1	4	3	....	1	....	1	....
11 Cholera	161	....	12	11	8	1	2	33	5	5	10	10	9	6	9	13	10	7	8	10	12	8	3	2	....	1	....
12 Diphtheria	3078	1	646	535	431	343	263	2118	671	125	57	37	23	22	19	21	20	15	12	13	6	7	6	4	....	....	1
13 Hooping cough	3987	....	2039	886	448	216	129	3718	215	28	8	3	2	2	1	2	1	1	2	1	1	1	....	1	....	....	....
14 Influenza	95	....	44	8	5	2	1	60	3	1	1	2	1	....	....	3	3	....	8	1	....	1	2	7	5	1	1
15 Erysipelas	1650	3	529	92	42	20	12	695	48	41	58	58	56	87	56	56	60	72	73	82	56	65	70	43	18	6	7
16 Pyæmia	135	....	7	2	2	1	2	14	2	14	5	7	17	16	14	16	12	5	5	3	2	1	2	....	....	....	....
17 Other diseases of this group	1684	....	335	178	130	98	65	800	182	76	83	81	51	36	36	40	57	53	31	41	33	29	17	22	8	2	....
General Diseases, B. Total	45361	81	1970	956	633	894	290	4243	1010	992	2196	4358	4268	3685	3734	3146	2978	2821	2291	2564	2189	1966	1367	961	341	126	46
1 Rheumatism	1670	....	18	6	8	14	16	56	86	117	111	85	60	66	87	104	104	93	110	149	121	127	88	75	9	12	10
2 Gout	33	....	....	....	....	....	....	....	....	....	....	1	2	2	2	3	1	2	2	2	2	4	3	3	3	1	....
3 Syphilis	335	2	108	3	3	2	....	111	8	1	9	38	32	25	27	30	17	16	10	9	2	....	2	....	....	....	1
4 Cancer of breast	32	1	1	....	....	....	....	1	....	2	....	....	1	2	1	1	1	8	6	5	1	2	3	1	1	....	....
5 Cancers, other	2202	1	58	20	9	10	13	110	31	16	25	23	49	55	103	124	160	213	224	281	295	226	163	114	42	8	8
6 Non-malignant tumors	320	1	26	12	5	6	2	51	12	5	14	19	16	13	21	24	13	31	15	24	26	22	6	7	....	....	....
7 Scrofula	1777	....	432	238	146	74	42	932	167	130	124	93	56	49	36	33	32	23	18	24	15	13	12	11	4	4	1
8 Consumption	33971	73	1067	541	337	184	145	2274	459	601	1756	3938	3904	3329	3262	2631	2423	2130	1657	1704	1341	1118	745	502	162	49	13
9 Diabetes	616	2	8	3	8	3	6	28	21	22	36	31	23	24	20	32	24	42	33	46	62	63	46	36	12	4	....
10 Scurvy	45	....	2	2	....	1	1	6	1	3	4	5	3	3	4	1	3	4	....	3	....	3	1	....	....	1	....
11 Anæmia	103	....	47	5	2	2	2	58	1	4	2	6	1	5	3	....	5	2	5	3	....	4	....	1	1	3	....
12 Dropsy	3663	1	107	97	103	88	67	452	210	183	109	105	111	97	139	145	180	242	193	293	299	338	257	177	86	38	13
13 Other diseases of this group	527	....	106	29	12	10	7	164	19	8	6	16	8	15	20	18	15	20	18	21	25	46	41	34	21	11	2
II.—LOCAL DISEASES. *Diseases of the nervous system.* Total	33550	68	10858	3761	1773	980	656	18027	1735	1035	871	808	714	601	834	867	933	971	871	1101	1081	1090	843	631	284	98	27
1 Encephalitis	7579	4	2645	1277	641	366	252	4881	722	390	279	214	133	134	135	110	131	111	81	83	82	47	26	20	7	2	1
2 Meningitis	1843	4	484	259	166	80	66	1055	170	136	129	85	48	34	38	34	31	22	11	18	8	12	4	3	1	....	....
3 Apoplexy	2982	12	79	18	19	7	9	132	24	13	38	72	92	98	168	172	228	260	242	327	308	300	241	163	70	21	1
4 Sun-stroke	346	4	6	7	3	....	4	20	12	8	15	27	39	41	43	25	31	27	11	13	13	9	3	4	1	1	....
5 Hydrocephalus	2302	5	1053	597	223	91	66	2030	113	38	21	14	3	3	5	8	12	8	7	9	9	10	3	4	....	....	....
6 Paralysis	3812	2	47	23	22	14	7	113	86	30	37	50	60	63	114	173	201	232	271	394	460	522	450	367	181	65	21
7 Tetanus	1052	1	616	43	12	15	7	693	50	54	48	36	24	25	23	18	20	12	14	14	5	5	1	....	....	....	....
8 Hydrophobia	42	....	1	2	1	....	....	4	5	5	5	2	3	1	1	1	4	1	2	3	1	1	2	1	....	....	....
9 Epilepsy	778	3	112	32	20	11	5	180	39	47	70	68	65	50	45	30	24	34	28	29	27	25	11	8	4	1	....
10 Convulsions	6989	20	4863	873	338	182	92	6348	168	74	48	44	47	34	32	24	24	28	16	21	18	17	14	10	1	1	2
11 Chorea	25	....	....	1	2	....	....	3	4	3	2	1	....	....	2	3	3	1	2	....	....	1	....	....	....	....	....
12 Disorders of the intellect	346	3	2	....	....	2	1	5	2	5	8	17	32	22	38	38	43	28	22	25	25	18	11	3	1	....	....
13 Other diseases of this group	5424	10	1250	629	326	212	146	2563	381	232	171	178	178	156	190	225	181	207	164	165	148	123	77	48	18	7	2
Diseases of the circulatory system. Total	9055	28	599	114	93	55	58	919	206	283	347	343	338	370	479	528	670	595	612	747	768	794	607	322	124	27	13
1 Pericarditis	150	1	2	1	....	4	2	9	5	9	5	6	5	14	9	11	15	8	13	9	10	8	5	6	3	....	....
2 Valvular disease of heart	509	....	19	2	2	1	2	26	10	9	14	21	27	27	19	80	29	35	36	54	43	45	38	33	11	....	1
3 Hypertrophy of heart	425	2	7	4	3	....	1	15	11	18	16	16	23	34	22	30	32	31	28	35	49	28	18	12	0	1	....
4 Cyanosis	171	5	156	6	....	....	....	162	2	....	1	....	....	....	....	1	....	....	....	....	....	....	....	....	....	....	....
5 Aneurism	627	1	20	5	5	2	3	35	11	9	22	20	24	38	62	61	42	45	51	46	50	43	39	19	6	3	....
6 Other diseases of this group	7173	14	395	66	83	48	50	672	227	218	289	280	259	257	367	395	452	476	484	603	616	671	507	252	99	23	12
Diseases of the respiratory system. Total	35244	25	8436	3715	2086	1147	743	16127	1450	800	1247	1357	1035	1016	1166	1278	1353	1514	1235	1437	1281	1176	797	607	219	77	48
1 Croup	6802	1	2715	1159	743	481	294	6392	347	33	8	1	1	3	8	2	....	....	3	2	1	2	2	1	....	....	....
2 Laryngitis	178	1	42	19	24	13	4	102	12	8	3	7	8	9	8	7	5	4	3	2	2	1	1	....	....	....	....
3 Bronchitis	2209	4	794	287	114	54	26	1275	64	21	32	48	51	47	65	64	74	76	69	72	71	69	50	42	21	3	1
4 Asthma	649	1	25	14	8	4	7	68	4	5	8	9	11	13	19	18	51	48	63	70	68	64	62	47	15	9	6
5 Pneumonia	22358	15	4123	1973	1047	633	348	8024	870	605	1056	1135	831	819	943	1027	1053	1180	928	1060	902	808	499	385	135	47	36
6 Pleurisy	615	....	41	14	11	2	5	73	12	29	33	49	26	32	37	40	34	37	36	56	31	34	26	18	9	3	....
7 Hydrothorax	1316	....	28	27	29	20	25	129	67	63	51	38	48	36	42	56	59	87	60	112	135	134	102	74	18	11	4
8 Other diseases of this group	2117	3	668	222	110	40	34	1074	84	51	66	70	59	56	49	64	77	82	73	63	71	64	55	40	21	4	1
Diseases of the digestive system. Total	39794	33	14976	6989	2416	980	572	25942	1408	860	717	820	728	708	882	844	994	1021	874	990	914	810	563	429	173	50	25
1 Aphthæ	271	....	200	40	10	5	2	208	3	....	....	....	....	....	1	....	....	1	....	1	1	....	1	....	....	....	....
2 Cancrum oris	71	....	36	16	7	2	1	61	3	2	....	....	....	1	....	1	....	....	1	1	....	....	....	....	1	....	....
3 Teething	1635	....	755	742	120	14	....	1631	3	1	....	....	....	....	....	....	....	....	....	....	....	....	....	....	....	....	....
4 Tonsillitis	126	....	29	18	12	6	10	75	7	4	4	4	4	3	2	3	3	4	4	2	1	3	2	1	....	....	....
5 Gastritis	989	3	164	76	31	24	12	307	40	22	17	30	27	34	48	41	62	55	55	60	43	39	38	20	8	5	1
6 Dyspepsia	500	....	32	7	6	2	1	48	8	5	4	9	16	10	26	29	38	30	47	58	69	60	28	9	3	....	....
7 Other diseases of the stomach	497	....	81	14	8	12	8	118	32	14	17	16	15	17	22	26	33	44	33	24	27	27	15	11	4	2	....
8 Enteritis	4932	2	1608	603	286	143	84	2624	275	239	200	179	134	109	129	126	122	110	124	135	141	107	67	69	25	12	3
9 Dysentery	4270	6	1080	936	398	177	121	2712	248	123	67	77	89	89	107	92	108	110	97	98	62	85	57	42	26	2	4
10 Obstructions of the intestines	166	8	33	7	6	1	2	49	11	13	11	10	5	7	7	4	4	4	5	3	12	9	6	2	....	1	....
11 Hernia	465	....	40	6	4	5	1	65	5	6	15	20	13	21	15	21	32	28	24	42	38	38	39	26	9	3	5
12 Diarrhœa	7799	7	2469	1534	688	259	141	5091	319	173	111	161	150	159	171	157	180	202	149	167	166	159	113	102	41	13	8
13 Cholera infantum	10744	4	7187	2560	586	172	89	10594	122	20	4	....	....	....	....	....	....	....	....	....	....	....	....	....	....	....	....
14 Colic	627	....	177	25	10	11	4	227	20	18	32	40	25	15	21	25	28	33	23	31	24	20	17	19	6	3	....
15 Constipation	84	1	14	6	3	3	....	26	4	2	4	3	5	1	5	2	4	4	3	4	7	6	....	1	2	....	....
16 Fistula	32	....	....	....	....	....	....	....	....	....	1	....	4	2	2	3	3	4	3	2	3	8	1	1	....	....	....
17 Other diseases of the bowels	1394	1	301	152	70	42	27	592	80	51	56	64	45	39	43	54	47	53	48	60	54	42	25	21	14	4	1
18 Hepatitis	887	....	60	19	12	10	9	110	22	23	28	38	48	42	67	65	73	69	62	77	69	43	29	18	13	1	....
19 Cirrhosis of liver	181	....	3	1	....	....	....	4	2	1	1	4	6	10	20	24	20	28	16	15	18	8	3	1	....	....	....
20 Jaundice	732	4	210	29	21	11	10	281	83	24	22	27	16	31	29	21	44	33	31	44	26	22	20	16	7	....	2
21 Biliary calculi	20	....	2	....	....	....	....	2	....	1	2	1	....	1	1	1	....	1	8	1	1	1	2	1	1	....	....
22 Other diseases of the liver	1291	1	144	44	25	13	9	235	33	30	34	53	62	43	73	77	115	102	105	102	33	86	33	22	1	1	....
23 Peritonitis	372	....	45	8	11	9	3	76	27	24	29	32	27	30	31	15	21	13	15	12	7	2	7	1	....	....	....
24 Ascites	643	....	21	11	21	20	9	82	34	81	29	11	10	16	31	33	42	51	35	50	51	41	33	35	8	10	....
25 Other diseases of this group	1116	2	370	136	81	48	34	860	82	33	29	82	18	19	36	24	25	33	21	21	21	19	18	8	4	2	....
Diseases of the urinary system and male organs of generation. Total	3544	3	73	39	39	32	21	204	69	59	77	119	141	141	163	180	202	199	221	307	320	411	340	267	95	17	9
1 Bright's disease	1080	....	10	10	15	11	9	65	29	17	33	61	72	78	81	103	107	89	83	84	61	60	30	26	7	4	....
2 Nephritis	401	....	18	10	2	10	4	44	12	9	10	11	16	10	26	16	17	27	26	37	24	35	39	30	9	2	1
3 Other kidney diseases	1421	8	32	11	13	8	7	71	20	24	32	33	32	82	36	44	68	59	73	126	160	213	196	145	51	6	7
4 Cystitis	267	....	6	2	2	2	....	12	2	4	....	5	6	6	4	5	9	6	15	22	42	46	38	28	15	2	1
5 Calculus	66	....	....	1	....	1	....	2	1	1	1	....	1	1	....	2	8	2	5	5	13	11	5	11	1	1	....
6 Other diseases of this group	309	....	7	5	7	....	1	20	5	4	1	9	14	15	16	10	8	16	19	33	20	46	32	27	12	2	....
Diseases of the organs of locomotion. Total	1294	....	191	81	54	36	41	403	154	115	84	62	55	42	40	49	47	54	47	38	43	27	17	7	8	....	2
1 Diseases of the spine	945	....	181	71	50	31	32	365	111	70	50	42	30	27	23	30	29	46	33	26	29	16	6	4	6	....	2
2 Diseases of the bones	85	....	3	1	....	....	1	5	5	7	6	5	8	2	6	4	9	1	4	6	4	5	4	2	2	....	....
3 Diseases of the hip-joint	117	....	1	1	1	1	4	8	25	26	13	8	10	4	8	7	1	1	2	1	1	....	2	....	....	....	....
4 Diseases of the joints	147	....	6	8	3	4	4	25	13	12	15	7	7	9	3	8	8	6	8	5	9	6	5	1	....	....	....
Diseases of the integumentary system. Total	1587	5	947	116	35	17	13	1128	31	24	20	38	48	30	29	34	27	33	23	35	26	30	13	8	5	....	....
1 Addison's disease	7	....	....	....	....	....	....	....	....	....	....	....	1	1	2	1	....	1	1	....	....	....	....	....	....	....	....
2 Abscess	399	1	67	25	11	5	2	110	11	19	17	34	37	24	21	26	20	16	10	18	11	17	4	2	1	....	....
3 Carbuncle	118	....	7	5	3	2	1	18	2	1	....	3	6	5	6	4	6	13	10	12	10	11	6	3	3	....	....
4 Skin diseases	1083	4	873	86	21	10	10	1000	18	4	3	1	4	....	....	3	2	3	2	5	5	2	3	3	1	....	....
III.—CONDITIONS NOT NECESSARILY ASSOCIATED WITH GENERAL OR LOCAL DISEASES. Total	14672	48	8621	460	138	59	26	9304	50	30	35	43	40	45	67	66	66	101	100	203	294	618	809	1173	776	460	345
1 Still-born	5282	....	5282	....	....	....	....	5282	....	....	....	....	....	....	....	....	....	....	....	....	....	....	....	....	....	....	....
2 Old age	3449	18	....	....	....	....	....	....	....	....	....	....	....	....	....	....	....	2	2	38	82	369	565	972	664	415	322
3 Debility	6941	30	3339	460	138	59	26	4022	50	30	35	43	40	45	67	66	65	99	98	165	212	249	244	201	112	45	23
IV.—POISONS Total	1752	16	54	46	40	29	19	188	56	25	32	65	127	162	228	221	202	151	90	8	53	31	12	8	3	....	2
1 Alcohol	1161	12	....	....	....	....	....	....	2	....	6	26	65	124	190	184	181	128	67	68	38	23	8	7	3	....	1
2 Lead	29	....	1	....	....	....	....	1	....	....	....	2	3	4	4	6	2	2	3	2	....	....	....	....	....	....	....
3 Poisons not specified	562	4	53	46	40	29	19	187	54	25	26	37	29	34	34	31	19	21	20	12	15	8	4	1	....	....	1
V.—PARASITES.—Worms	534	....	62	99	118	77	81	417	82	14	4	1	5	3	1	....	1	....	4	....	1	....	1	....	....	....	....
VI.—MALFORMATIONS	195	1	171	9	8	3	....	189	2	2	1	....	....	....	....	....	....	....	....	....	....	....	....	....	....	....	....

DEATHS BY CAUSES — CONTINUED.

	Cause of death.	Total.	Unknown.	Under 1.	1.	2.	3.	4.	Total under 5.	5 to 10.	10 to 15.	15 to 20.	20 to 25.	25 to 30.	30 to 35.	35 to 40.	40 to 45.	45 to 50.	50 to 55.	55 to 60.	60 to 65.	65 to 70.	70 to 75.	75 to 80.	80 to 85.	85 to 90.	90 to 95.	95 and over.
														Sex and age — Male.														
	VII.—Accidents and injuries. Total	17517	220	910	509	545	355	301	2620	1244	1295	1342	1894	1570	1313	1247	1103	998	825	511	459	347	235	142	87	39	16	10
1	Burns and scalds	1429	...	113	258	279	187	112	979	126	51	40	43	30	23	21	20	30	15	10	11	6	9	4	3	1	2	2
2	Lightning stroke	148	...	2	...	...	2	1	5	8	28	25	23	12	14	8	6	4	6	3	3	1	2	...	...	...	...	...
3	Explosions	181	1	2	1	3	1	1	8	6	12	19	18	16	22	25	19	16	8	2	2	2	2	3	...	...	...	...
4	Drowning	3514	74	22	82	107	74	78	363	512	418	870	420	286	240	229	168	151	103	60	42	34	22	11	8	4	4	...
5	Suffocation	671	26	404	48	16	5	8	541	7	14	4	7	18	9	9	7	7	7	1	4	8	5	2	...	...	...	...
6	Exposure to cold	28	1	...	...	...	...	...	...	1	2	3	1	1	1	3	5	1	4	...	1	2	...	2	...	...	...	...
7	Neglect and exposure	233	9	63	5	3	1	...	72	4	5	11	15	12	12	8	14	12	8	15	13	9	7	3	2	1	...	1
8	Falls	1594	2	61	39	41	20	20	181	116	110	104	124	95	104	87	93	105	98	79	80	70	49	44	24	16	5	2
9	Falling bodies	655	...	6	1	7	5	13	32	50	49	52	70	64	48	50	53	54	51	25	15	23	11	5	2	1	...	...
10	Fractures	528	2	5	8	10	3	5	31	35	30	23	39	59	41	41	46	42	34	22	22	17	14	7	15	5	2	1
11	Gunshot wounds	887	2	2	3	8	3	8	24	52	94	151	159	97	76	73	55	41	27	12	11	6	3	3	...	1	...	...
12	Other wounds	965	...	11	15	12	15	15	68	84	112	83	96	83	64	67	64	54	55	33	45	22	22	4	4	2	1	2
13	Railroad accidents	1461	14	10	6	8	6	9	39	75	115	133	221	185	143	117	95	98	77	51	35	29	26	10	12	2	1	...
14	Mining accidents	364	1	...	...	...	...	...	...	5	21	29	38	62	51	54	37	27	22	9	5	2	...	...	1	...	...	...
15	Injuries by machinery	809	1	...	1	...	2	...	3	21	56	38	43	38	40	33	82	37	15	16	10	10	2	2	2	...	...	...
16	Other injuries	1462	11	108	42	48	26	31	255	123	128	92	131	118	88	93	94	82	80	47	51	27	18	11	0	1	1	2
17	Homicide	1907	67	11	...	3	5	...	19	17	35	180	342	311	238	230	175	114	101	58	36	18	10	6	...	...	...	...
18	Suicide by gunshot	237	...	...	...	...	...	...	...	1	1	11	37	28	26	23	24	24	19	17	11	8	3	2	...	...	...	...
19	Suicide by cutting throat	109	...	...	...	...	...	...	...	...	...	...	4	5	11	9	11	15	11	11	9	6	7	8	...	2	...	...
20	Suicide by drowning	76	2	...	...	...	...	...	...	...	...	3	4	12	8	8	7	8	10	3	3	6	1	1	...	...	...	...
21	Suicide by hanging	301	2	...	...	...	...	...	...	1	5	13	21	19	21	14	31	33	38	18	29	25	15	9	7	3	...	...
22	Suicide by poison	128	1	...	...	...	...	...	...	...	...	4	13	14	11	10	16	14	12	6	5	4	3	2	1	...	...	...
23	Suicide not specified	216	3	...	...	...	...	...	...	...	3	3	19	24	13	15	27	23	23	10	16	12	4	3	2	...	...	...
24	Execution	31	1	...	...	...	...	...	...	...	...	1	6	6	4	8	4	...	1	...	...	...	...	...	...	...	...	...

MORTALITY OF THE UNITED STATES.

States and Territories.	Aggregate.	Total.	Unknown.	Under 1.	1.	2.	3.	4.	Total under 5.	5 to 10.	10 to 15.	15 to 20.	20 to 25.	25 to 30.	30 to 35.	35 to 40.	40 to 45.	45 to 50.	50 to 55.	55 to 60.	60 to 65.	65 to 70.	70 to 75.	75 to 80.	80 to 85.	85 to 90.	90 to 95.	95 and over.
		Sex and age — Male.																										
United States	492263	261673	388	60876	23075	12577	7626	5341	109505	13714	8186	9521	12539	10736	9156	10205	9569	9551	9522	7833	9061	8172	7887	5987	4830	2205	941	565
Alabama	10771	5637	4	1215	428	299	175	115	2223	330	270	327	344	221	204	203	181	180	221	164	211	158	141	90	82	23	39	21
Arizona	252	168	...	12	12	8	6	2	40	13	3	2	16	25	26	19	8	6	6	...	3	...	...	...	1	...	...	...
Arkansas	6119	3202	...	744	234	155	121	69	1323	198	154	220	212	136	119	143	122	117	114	81	101	60	41	24	16	12	5	5
California	9025	5687	113	1003	353	202	155	145	1858	302	115	136	232	322	406	494	517	387	306	155	147	79	62	20	21	4	7	4
Colorado	375	232	28	65	16	3	8	7	89	7	2	2	11	14	23	11	11	5	8	4	6	3	1	3	1	...	1	2
Connecticut	3796	3550	7	595	210	108	83	66	1056	140	93	107	193	152	131	128	135	143	150	153	172	176	208	171	123	78	21	13
Dakota	101	69	...	14	8	4	2	3	26	4	1	2	12	4	5	5	4	...	1	...	1	2	2	...	...	...	...	...
Delaware	1561	827	2	189	82	38	28	18	355	44	25	28	42	29	30	26	10	23	20	25	36	40	32	24	15	6	3	3
District of Columbia	2015	1065	8	242	131	63	31	21	488	51	23	24	55	55	43	44	54	35	41	29	34	21	21	14	12	8	3	3
Florida	2264	1225	1	173	105	57	41	25	401	109	76	81	87	66	60	54	47	48	59	37	40	30	21	16	6	11	3	3
Georgia	13606	6990	2	1715	648	375	204	136	3078	408	321	355	318	256	188	220	216	170	207	159	270	200	227	130	145	40	33	38
Idaho	50	39	...	6	1	1	1	...	9	...	...	...	1	...	6	6	7	3	2	1	1	...	...	...	...	...	...	...
Illinois	33672	18141	18	5066	2045	937	589	450	9117	1133	599	682	691	685	587	712	647	583	589	463	482	399	328	244	194	59	23	8
Indiana	17861	9208	11	2089	871	438	244	194	3836	481	311	410	470	351	314	355	301	317	350	267	355	342	287	202	155	59	21	13
Iowa	9597	6117	3	1401	566	255	126	80	2428	261	193	181	248	178	154	203	152	163	152	173	148	162	123	112	52	22	9	5
Kansas	4548	2493	2	603	286	148	91	69	1197	157	86	89	158	92	94	100	72	77	89	54	53	47	29	14	15	6	...	2
Kentucky	14345	7394	13	1930	573	321	181	150	3155	392	318	322	388	303	256	264	274	226	262	193	237	208	201	136	138	60	25	23
Louisiana	14499	8212	9	1851	511	354	223	140	3079	413	264	286	457	451	418	442	443	443	398	266	291	158	159	82	79	21	23	31
Maine	7728	3993	3	511	204	122	104	62	1003	178	119	195	262	170	150	126	143	141	140	151	216	242	218	208	176	106	37	9
Maryland	9740	5085	38	1110	509	274	163	116	2172	276	153	153	230	190	153	173	158	206	186	187	192	169	173	117	87	88	18	18
Massachusetts	25859	12894	15	2867	1012	487	277	201	4844	525	286	413	612	617	543	519	438	505	491	453	542	494	536	421	386	156	49	19
Michigan	11181	6771	4	1437	485	300	158	115	2475	816	174	218	241	213	165	200	186	170	230	206	199	209	228	167	102	43	15	7
Minnesota	3526	1949	...	471	168	101	71	48	859	138	74	92	80	94	57	81	74	73	59	42	47	48	53	39	20	7	4	2
Mississippi	9172	4788	6	1137	408	275	153	110	2983	316	229	250	298	202	170	151	123	141	148	129	159	104	105	68	54	13	16	23
Missouri	27982	15762	34	4165	1687	870	557	393	7672	973	509	609	732	642	556	618	591	582	523	423	407	315	236	160	98	47	20	15
Montana	185	137	12	7	3	6	...	2	18	4	1	4	12	21	18	19	14	5	5	2	2	...	...	...	...	...	...	...
Nebraska	1000	545	1	151	63	41	15	11	281	30	22	19	38	15	15	22	21	25	13	15	7	6	9	6	1	...	...	...
Nevada	615	423	4	58	30	29	23	13	148	26	10	4	20	45	36	51	28	18	16	5	5	3	4	...	...	...	...	...
New Hampshire	4291	2092	2	240	123	60	34	25	488	62	44	78	121	81	64	63	57	69	89	88	112	148	153	147	132	65	19	10
New Jersey	10586	5716	33	1378	558	299	200	123	2558	308	133	137	223	210	166	218	193	215	189	180	207	228	189	145	127	43	11	8
New Mexico	1180	623	3	173	43	31	19	20	286	38	17	24	24	26	26	27	16	20	24	15	23	11	11	9	10	6	4	3
New York	69095	33740	47	8464	3319	1649	1026	665	15123	1606	792	891	1539	1585	1469	1531	1476	1574	1378	1196	1344	1322	1228	1074	842	420	141	62
North Carolina	10588	5142	...	1101	507	268	117	87	2080	265	223	274	276	146	128	160	130	156	200	144	208	193	173	130	123	73	41	19
Ohio	29568	15724	52	3610	1353	706	361	261	6291	630	396	528	712	681	552	619	575	652	573	533	568	590	626	479	374	210	84	39
Oregon	622	337	1	52	28	16	9	6	111	21	12	6	20	16	15	28	26	22	12	8	10	10	7	4	5	1	2	...
Pennsylvania	52639	27961	179	6787	2459	1510	960	670	12386	1524	738	798	1154	1110	925	988	911	965	956	829	953	945	928	739	536	256	112	34
Rhode Island	2741	1428	...	307	123	71	42	32	575	59	41	48	64	49	46	42	54	60	53	46	69	51	51	58	31	21	6	5
South Carolina	7880	3757	1	701	825	203	105	86	1419	269	203	199	203	150	181	130	143	112	125	76	153	99	120	62	78	28	29	27
Tennessee	14239	6963	4	1790	624	306	189	110	3019	359	289	355	418	294	246	242	225	184	236	179	185	180	196	147	121	44	40	20
Texas (east of Colorado River)	9015	4990	5	1159	384	234	165	119	2061	328	277	243	339	207	199	204	201	193	197	143	155	84	64	38	22	15	5	10
Texas (west of Colorado River)	2182	1264	5	274	53	41	39	20	427	84	57	65	104	62	61	56	45	61	50	44	45	35	24	17	11	7	1	4
Utah	891	452	...	149	94	37	15	12	317	22	16	12	9	12	10	8	4	10	8	5	9	8	9	2	2	1	...	...
Vermont	3545	1804	1	321	104	60	38	24	637	71	81	67	74	65	53	39	56	65	59	70	97	105	132	106	92	66	25	3
Virginia	15183	7552	6	1798	680	397	225	124	3224	865	239	806	352	241	207	230	229	257	290	224	301	255	277	188	196	80	41	34
Washington	223	131	...	18	4	6	4	2	34	13	2	3	8	8	7	17	10	7	9	3	6	...	1	1	2	...	...	...
West Virginia	4018	2061	1	512	102	105	54	37	870	118	72	94	101	63	67	69	51	44	63	56	80	65	77	62	59	25	11	13
Wisconsin	[illegible]	5339	8	1221	506	296	202	162	2387	345	193	205	197	172	151	145	179	192	224	157	178	170	176	108	90	40	15	7
Wyoming	[illegible]	59	6	4	2	...	2	1	9	2	...	2	12	12	6	5	2	1	1	...	...	...	...	...	...	...	...	...

PAUPERISM AND CRIME.—THE UNITED STATES—1870.

	States and Territories.	Population. Total.	Population. Native.	Population. Colored.	Population. Native.	Population. Foreign.	Pauperism. Number of persons supported during the year ending June 1, 1870.	Pauperism. Cost of annual support.	Receiving support June 1, 1870. Total.	Receiving support June 1, 1870. Native. Total.	Receiving support June 1, 1870. Native. White.	Receiving support June 1, 1870. Native. Colored.	Receiving support June 1, 1870. Foreign.	Crime. Number of persons convicted during the year ending June 1, 1870.	Number of persons in prison, June 1, 1870. Total.	Number of persons in prison, June 1, 1870. Native. Total.	Number of persons in prison, June 1, 1870. Native. White.	Number of persons in prison, June 1, 1870. Native. Colored.	Number of persons in prison, June 1, 1870. Foreign.	
	The United States	38558371	33589377	4880009	32991142	5567229	116102	$10930429	76737	53989	44539	a9400	22798	86562	32901	24173	16117	d8056	8728	
1	Alabama	996992	521384	475510	987030	9962	890	81459	887	681	354	327	0	1269	593	585	149	436	8	1
2	Arizona	9658	9581	26	3849	5809	...	...	...	...	...	...	...	29	11	...	...	...	11	2
3	Arkansas	484471	362115	122169	479445	5026	626	74917	538	490	288	202	48	843	362	322	137	c185	40	3
4	California	560247	499424	4272	350416	209831	2317	273147	991	354	351	3	637	1107	1574	668	662	6	906	4
5	Colorado	39864	39221	456	33265	6599	73	11422	19	8	8	...	11	32	19	16	11	5	3	5
6	Connecticut	537454	527549	9668	423815	113639	1728	189918	1705	1237	1123	114	468	450	430	278	215	63	152	6
7	Dakota	14181	12887	94	9366	4815	...	...	...	...	...	...	...	2	3	1	1	...	2	7
8	Delaware	125015	102221	22794	115879	9136	556	41266	453	403	223	180	50	115	66	57	13	44	9	8
9	District of Columbia	131700	88278	43404	115446	16254	308	26364	279	234	135	99	45	121	143	117	18	79	26	9
10	Florida	187748	96057	91689	182781	4967	147	9830	147	142	80	62	5	335	179	176	20	156	3	10
11	Georgia	1184109	638926	545142	1172982	11127	2181	159793	1816	1777	1270	507	39	1775	737	723	126	597	14	11
12	Idaho	14999	10618	60	7114	7885	41	7247	4	3	3	...	1	26	28	18	17	1	10	12
13	Illinois	2539891	2511096	28762	2024693	515198	6054	556061	2363	1254	1213	41	1109	1552	1795	1372	1229	143	423	13
14	Indiana	1680637	1655837	24560	1539163	141474	4057	403521	3652	2790	2583	207	862	1374	907	755	691	64	152	14
15	Iowa	1194020	1188207	5762	989328	204692	1543	175179	853	542	486	56	311	615	397	287	273	14	110	15
16	Kansas	364399	346377	17108	316007	48392	861	48475	336	190	105	85	146	151	329	242	212	d30	87	16
17	Kentucky	1321011	1098692	222210	1257613	63398	2059	160717	1744	1667	863	704	117	603	1007	968	525	443	99	17
18	Louisiana	726915	362065	364210	665088	61827	590	53300	507	409	279	130	98	1559	845	818	460	358	27	18
19	Maine	626915	624809	1606	578034	48881	4619	367000	3631	3188	3149	39	443	431	371	261	255	6	110	19
20	Maryland	780894	605497	175391	697482	83412	1857	163584	1612	1347	781	536	265	868	1035	967	304	883	68	20
21	Massachusetts	1457351	1443156	13947	1104032	353319	8036	1121604	5777	5396	5323	73	381	1593	2526	1291	1152	139	1235	21
22	Michigan	1184059	1167282	11849	916049	268010	3151	269682	2142	858	760	a85	1189	835	1095	679	617	d62	416	22
23	Minnesota	439706	438257	759	279009	160697	684	66137	302	126	120	8	266	214	129	73	65	8	57	23
24	Mississippi	827922	382896	444201	816731	11191	921	96707	809	793	413	380	16	571	449	421	128	293	28	24
25	Missouri	1721295	1603146	118071	1499028	222267	2424	191171	1854	1415	1090	325	439	1503	1623	1217	893	324	406	25
26	Montana	20595	18306	183	12616	7979	104	17065	23	8	8	...	15	24	16	14	13	1	2	26
27	Nebraska	122993	122117	789	92245	30748	93	11181	92	54	54	...	38	53	69	44	35	9	25	27
28	Nevada	42491	38959	357	23690	18801	196	23702	54	29	27	2	25	132	99	40	37	3	59	28
29	New Hampshire	318300	317697	580	288689	29611	2636	235128	2129	1754	1739	15	375	182	267	201	199	2	66	29
30	New Jersey	906096	875407	30658	717153	188943	3856	283341	2390	1689	1388	301	721	1040	1079	640	583	157	439	30
31	New Mexico	91874	90393	172	86254	5620	...	...	...	...	...	...	...	95	24	21	18	3	3	31
32	New York	4382759	4330210	52081	3244406	1138353	26152	2661385	14100	5953	5280	664	8147	5478	4704	2658	2323	335	2046	32
33	North Carolina	1071361	678470	391650	1068332	3029	1706	136470	1652	1647	1119	528	5	1311	468	462	132	330	6	33
34	Ohio	2665260	2601946	63213	2292767	372493	6383	566280	3674	2860	2650	201	814	2560	1405	1018	892	126	387	34
35	Oregon	90923	86929	346	79323	11600	133	24800	81	62	62	...	19	80	104	67	55	c12	37	35
36	Pennsylvania	3521951	3456609	65294	2976642	545309	15872	1256024	8796	4822	4354	468	3974	3327	3231	2532	2088	444	699	36
37	Rhode Island	217353	212219	4980	161957	55396	1046	97702	634	442	407	35	192	209	180	125	113	12	55	37
38	South Carolina	705606	289667	415814	697532	8074	2343	224805	2071	1994	888	1106	77	1399	732	714	130	584	18	38
39	Tennessee	1258520	936119	322331	1239204	19316	1349	99811	1332	1280	966	314	52	722	981	902	342	560	79	39
40	Texas	818579	564700	253475	756168	62411	204	21219	202	177	73	104	25	260	732	602	237	365	130	40
41	Utah	86786	86044	118	56084	30702	58	6203	51	20	19	1	31	27	19	19	19	...	...	41
42	Vermont	330551	329613	924	283396	47155	2008	178628	1785	1262	1231	31	523	139	193	145	143	2	48	42
43	Virginia	1225163	712089	512841	1211409	13754	3890	303081	3280	3254	1942	1312	26	1090	1244	1232	331	901	12	43
44	Washington	23955	22195	207	18931	5024	34	5283	20	15	13	2	5	20	19	8	7	1	11	44
45	West Virginia	442014	424033	17980	424923	17091	1102	80628	994	948	839	109	47	155	101	175	138	37	18	45
46	Wisconsin	1054670	1051351	2113	690171	364499	1553	151181	1120	390	374	16	730	837	418	215	192	d23	203	46
47	Wyoming	9118	8726	183	5605	3513	...	...	...	...	...	...	...	24	13	7	7	...	6	47

(a) Includes 33 Indians. (b) Includes 10 Indians. (c) Includes 1 Indian. (d) Includes 2 Indians. (e) Includes 3 Indians.

CHURCH STATISTICS—United States Census, 1870.

	States and Territories.	ALL DENOMINATIONS. 1870. Aggregate population.	Organizations.	Edifices.	Sittings.	Property.	1860. Churches.	Accommodation.	Property.	1850. Churches.	Accommodation.	Property.	
	The United States	38558371	72459	63082	21665062	$354483581	54009	19128751	$171397932	38061	14234825	$87328801	
1	Alabama	996992	2095	1958	510810	2414515	1875	550494	1980499	1373	439605	1131616	1
2	Arizona	9658	4	4	2400	24000	......	......	......	......	......	......	2
3	Arkansas	484471	1371	1141	264225	854975	1008	216183	468130	302	60226	80315	3
4	California	560247	643	532	195558	7404235	293	97721	1853340	28	10200	267800	4
5	Colorado	39864	55	47	17495	207230	......	......	......	......	......	......	5
6	Connecticut	537454	826	902	838735	13428109	802	374686	6354205	734	307299	3555194	6
7	Dakota	14181	17	10	2800	16300	......	......	......	......	......	......	7
8	Delaware	125015	267	252	87899	1823950	220	68560	846150	180	55741	340345	8
9	District of Columbia	131700	111	112	63655	3393100	68	50040	950450	46	34120	363000	9
10	Florida	187748	420	390	78920	426520	319	68090	284300	177	44960	165400	10
11	Georgia	1184109	2873	2698	801148	3561955	2393	763812	2440391	1862	627197	1269359	11
12	Idaho	14999	15	12	2150	18200	......	......	......	......	......	......	12
13	Illinois	2539891	4298	3459	1201403	22064283	2424	798346	6890810	1223	486576	1482185	13
14	Indiana	1680637	3698	3106	1008380	11942227	2933	1047211	4005274	2032	709655	1529585	14
15	Iowa	1194020	2763	1446	431709	5730352	949	256691	1670190	198	43083	177425	15
16	Kansas	364399	530	301	102135	1722700	97	32650	143950	......	......	......	16
17	Kentucky	1321011	2969	2690	878039	9824465	2170	778025	3928620	1845	671058	2252448	17
18	Louisiana	726915	638	599	213955	4048525	572	206196	3160360	306	109615	1782470	18
19	Maine	626915	1328	1104	376738	5200853	1167	370814	2880905	945	321167	1725845	19
20	Maryland	780894	1420	1389	499770	12038650	1016	877022	5516150	909	379465	3947884	20
21	Massachusetts	1457351	1848	1764	882317	24488285	1636	757995	15393607	1475	691823	10206184	21
22	Michigan	1184059	2239	1415	456226	9133816	807	250794	2334040	309	120117	728606	22
23	Minnesota	439706	877	582	158260	2401750	260	60960	478200	3	100	000	23
24	Mississippi	827922	1829	1800	485398	2360800	1441	445965	1633265	1016	294104	755542	24
25	Missouri	1721295	3229	2082	691520	9709358	1577	500616	4509767	880	251068	1561610	25
26	Montana	20595	15	11	3850	99300	......	......	......	......	......	......	26
27	Nebraska	122993	181	108	32210	886000	63	7010	42715	......	......	......	27
28	Nevada	42491	32	19	8000	212000	......	......	......	......	......	......	28
29	New Hampshire	318300	633	624	210090	3303780	681	231308	1913692	626	237417	1405786	29
30	New Jersey	906096	1402	1384	573303	18347150	1123	461796	7762705	813	345733	3680996	30
31	New Mexico	91874	158	152	81560	822621	100	79400	429460	73	28650	94100	31
32	New York	4382759	5627	5474	2282876	60073755	5287	2155828	35125287	4134	1918854	21134207	32
33	North Carolina	1071361	2683	2497	718310	2487877	2270	811423	1999227	1795	572924	905553	33
34	Ohio	2665260	6488	6284	2085586	25554725	5210	1960678	12988312	3936	1457294	5793099	34
35	Oregon	90923	220	135	89425	471100	75	19230	195695	9	8133	76520	35
36	Pennsylvania	3521951	5984	5668	2332288	52758384	5337	2112920	22581478	3566	1574873	11586115	36
37	Rhode Island	217353	295	283	125183	4117200	310	147520	3308350	228	101210	1254400	37
38	South Carolina	705606	1457	1308	491425	3276982	1207	451256	3481230	1182	460450	2172246	38
39	Tennessee	1258520	3180	2842	878524	4697675	2311	728661	2558330	2014	625595	1210101	39
40	Texas	818579	843	647	198100	1035430	1034	271196	1095254	341	63575	204930	40
41	Utah	86786	165	164	86110	674600	21	12950	888700	9	4200	51000	41
42	Vermont	330551	699	744	270614	3713530	697	231235	1800600	599	234584	1210125	42
43	Virginia	1225163	2582	2405	765127	5277368	3105	1067840	5459605	2383	856436	2856070	43
44	Washington	23955	47	36	6000	62450	12	4775	55200	......	......	......	44
45	West Virginia	442014	1529	1018	297315	1835720	......	......	......	......	......	......	45
46	Wisconsin	1054670	1864	1466	423015	4890781	1070	293699	1973392	865	97773	353900	46
47	Wyoming	9118	12	12	3500	46000	......	......	......	......	......	......	47

CHURCHES IN UNITED STATES.

	Denominations.	1870. Organizations.	Edifices.	Sittings.	Property.	1860. Churches.	Accom'odat'n.	Property.	1850. Churches.	Accom'odat'n.	Property.	
	All denominations	72459	63082	21665062	$354483581	54009	19128751	$171397932	38061	14234825	$87328801	
1	Baptist (regular)	14474	12857	3997116	39229221	11221	8749551	19799378	9376	8247069	11020855	1
2	Baptist (other)	1355	1105	363019	2378977	929	294667	1279736	187	60142	153115	2
3	Christian	3578	2822	865602	6425137	2068	681016	2518045	875	303780	853386	3
4	Congregational	2887	2715	1117212	25069698	2234	956351	13327511	1725	807335	8001996	4
5	Episcopal (Protestant)	2835	2601	991051	36514549	2145	847296	21665698	1459	643598	11375010	5
6	Evangelical Association	815	641	193796	2301650	......	......	......	39	15479	118250	6
7	Friends	692	662	224664	3939560	726	269084	2544507	726	286323	1713767	7
8	Jewish	189	152	73265	5155234	77	34412	1135300	36	18371	418600	8
9	Lutheran	3032	2776	977332	14917747	2128	757087	5385179	1231	539701	2909711	9
10	Methodist	25278	21337	6528209	69854121	19883	6259799	33093371	13302	4345519	14825070	10
11	Miscellaneous	27	17	6935	185650	2	630	4000	122	86494	214530	11
12	Moravian (Unitas Fratrum)	72	67	25700	709100	49	20316	227450	344	114988	444167	12
13	Mormon	188	171	87838	656750	24	13500	891100	16	10880	84780	13
14	New Jerusalem (Swedenborgian)	90	61	18755	869700	58	15395	321200	21	5600	115100	14
15	Presbyterian (regular)	6262	5683	2198900	47828732	5061	2088838	24227359	4826	2079765	14543789	15
16	Presbyterian (other)	1562	1388	499344	5436524	1345	477111	2013166	32	10189	27550	16
17	Reformed Church in America (late Dutch Reformed)	471	468	227228	10359255	440	211068	4458850	385	182,686	4116280	17
18	Reformed Church in the United States (late German Reformed)	1256	1145	431700	5775215	676	273697	2422670	341	160932	993780	18
19	Roman Catholic	4127	3806	1990514	60985566	2550	1404437	26774119	1222	667863	9256758	19
20	Second Advent	225	140	84555	306240	70	17120	101170	25	5250	11100	20
21	Shaker	18	18	8850	86900	12	5200	41000	11	5150	39500	21
22	Spiritualist	95	22	6970	100150	17	6275	7500	......	......	......	22
23	Unitarian	331	310	155471	6282675	264	138213	4338316	245	138067	6280822	23
24	United Brethren in Christ	1445	937	265025	1819810	......	......	......	14	4650	18600	24
25	Universalist	719	602	210884	5692325	664	235219	2856095	530	215115	1778316	25
26	Unknown (Local Missions)	26	27	11925	687800	......	......	......	22	9425	98950	26
27	Unknown (Union)	409	552	153202	965295	1366	371899	1370212	999	320454	915020	27

NOTE.—"Baptist (other)" consists of *Free-will*, *German* (also called Dunkers or Tunkers—style themselves "Brethren"), *Mennonite*, *Seventh-day*, *Six-Principle*, and *Winebrennarian*.

"Presbyterian (other)" consists of *Cumberland*, *Reformed* (Synod of the United States), *Reformed* (General Synod of the United States), *Associated Reformed*, and *United*.

REMARKS.

The Statistics of Churches contained in the foregoing tables are believed to be substantially exact, and to present a just view of the organization of the several religious denominations found within the United States and of the accommodation for public worship afforded by each.

It was not to be expected or desired that the account taken in the census of the churches of the country should, in all cases, agree with the statements put forth by religious denominations through their respective official organs. The census has its own proper point of view, and applies, in some respects, different tests from those known to the compilers of year-books or registers.

A church to deserve notice in the census must have something of the character of an institution. It must be known in the community in which it is located. There must be something permanent and tangible to substantiate its title to recognition. No one test, it is true, can be devised that will apply in all cases, yet, in the entire absence of tests, the statistics of the census will be overlaid with fictitious returns to such an extent as to produce the effect of absolute falsehood. It will not do to say that a church without a church-building of its own is, therefore, not a church; that a church without a pastor is not a church; nor even that a church without membership is not a church. There are churches properly cognizable in the census which are without edifices and pastors, and, in rare instances, without a professed membership. Something makes them churches in spite of all their deficiencies. They are known and recognized in the community as churches, and are properly to be returned as such in the census.

On the other hand, there are hundreds of churches borne on the rolls of religious sects having both a legal title to an edifice and a nominal membership, which never gather a congregation together, support no ministry, and conduct none of the services of religion.

Some of the larger religious denominations, either in consequence of their peculiar organization or by reason of special efforts, maintain a careful system of reports and returns, and the statistics of such denominations are accordingly entitled to great consideration.

METHODIST.

Foremost among these is the Methodist Church, which, by reason of its episcopal form of government and its scheme of changing periodically the pastors of churches, is always in possession, as nearly as it would be possible to effect, of the true condition of its organization in all parts of the country to a late date. Dead churches are not allowed to encumber its rolls, and consequently the list of its several branches present their exact strength "for duty." This denomination, therefore, affords a high test of the accuracy of the returns of the census; and, notwithstanding that it presents as much difficulty in the enumeration as any other, the general correspondence between the statements embodied in the minutes of the annual conferences of the principal branches of the church, after making allowance for the known strength of certain minor branches which do not publish official returns, and the statistics of the denomination as given in the census, is, taking all the States of the Union together, very decided. The slight differences that exist are sufficiently explained by differences between the dates of the returns and by different rules of construction and classification which would naturally be adopted in doubtful cases by parties acting independently of each other.

There are other denominations, one or two, notably the Baptist, of great importance, in which an absence of central control in the government of the churches, and the want of a thorough system of reports and returns, deprive church statistics of value. It is in respect to these, as a rule, that the discrepancies between the claims of the denomination and the results of the census are greatest. In all such cases full and searching inquiry has been made; the recognized authorities of the churches interested have been freely consulted; and assistant marshals have been called on to explain the discrepancy, and to review their own statements. Hundreds of letters have been written from the Census Office on this subject; thousands of churches have been inquired for; and where differences, after all has been done, still exist, it only remains to be said that if this or that denomination has as many churches as it claims, the agents of the census have not been able to find them.

An analysis of the reports of certain religious denominations, however, is sufficient to explain the discrepancies to the vindication of the census, without further investigation. It is generally found that the aggregate reported by the authorities of the denomination is made up of two classes: first, of churches from which reports have been received up to a recent date, showing an actual organization and an active membership, with church accommodation and a ministry; and second, of churches, often more numerous, which are deficient in one or all of these respects, in degrees ranging from partial or temporary deprivation to total and habitual destitution. In such cases, the statistics accompanying almost invariably cut in between the highest and lowest figures of the denomination; take in all the churches that are fully officered, organized and equipped, and add to this number such of the second class as, in spite of deficiencies, answer to the true definition of a church from the point of view of the census, viz., are institutions in the community known and recognized.

BAPTIST.

The discrepancies between the returns of the census and the statistics of the church are greatest in the case of the Baptists.

The census of 1860 showed 11,221 "churches."

The census of 1870 shows 14,474 church organizations; the increase in the decade being certainly as large as could have been expected. The statistics of the church, however, purport to show 17,535 churches in 1870 in the territory covered by the operations of the census, a difference against the census of 3,061. But reference to the statistics of the same church show that in 1869 only 14,084 churches were claimed, exclusive of the States of Delaware and Rhode Island, the District of Columbia, and certain Territories; adding in the number claimed in 1870 for the States and Territories not reported in 1869, to wit, 91, we have as the total churches in 1869, 14,175 or 299 less than the census.

If, therefore, the statement of 17,535 churches for 1870 is correct, there must have been a clear addition of 3,360 in the single year intervening, which would be considerably more than the entire addition claimed for the nine years previous (2,954), which is wholly unreasonable and incredible.

Proceeding, however to analyze the aggregate of 17,535, we find that from only 12,600 churches were reports received during the year from which the statement is made up. For 3,278 the figures were taken from the report of the year previous, in the absence of any later advices; and for 1,662 more, estimates had to be made, in the absence even of returns a year old.

It will be seen here, as has been above indicated, that the census cuts in between the highest claim of the denomination and the number for which positive data can be shown. And in this the census conforms in an eminent degree to the reason of the case, inasmuch as it must be that many of the churches unreported are still in existence, possessing sufficient activity to justify their return by the assistant marshals, while many undoubtedly have, in the natural course of things, ceased to keep up even a form of life.

Going down from the total of the United States to the total for States (still within the same denomination), we find an even clearer explanation of the same facts. The discrepancies are mainly in the Southern States, where the conditions of society, especially among the freedmen, are such as would account for even larger differences than exist. In Alabama the census reports but 786; the church statistics claim 1,054; but from only 489 of these were reports actually received during the year for which the returns were made up; 445 were taken from the report the year previous, and 120 were obtained purely by estimate. In Arkansas the census reports 483; the church statistics claim 539; but only 122 of these were obtained from the reports of the year 1870; 235 were taken from the report of 1869, and 182 were obtained by estimate. In North Carolina the census reports 951; the church statistics claim 1,235; but of these only 587 are obtained from reports of the year, 228 from reports of the year previous, and 420 by estimate. In Georgia the census reports 1,364; the church statistics claim 1,940; but in 1869 only 1,478 were claimed, while the minutes of the State Baptist Convention, held at Cartersville, April 21 and 24, 1871, show but 1,738, included in which are 225 taken from the minutes of 1869, 50 taken from the minutes of 1868, and 250 taken from the minutes of conventions held before the war. The comparison might be carried through all the Southern States with much the same results.

The least impartial consideration of the above facts must convince any one that in the aggregates of this denomination, in the Southern States especially, are included large numbers of congregations "in the bush," properly, it may be, to be reported from a denominational point of view, but hardly to be returned in the census, while there are also included many churches which have been destroyed by the violence of war, or have been merged with other organizations of the same church, or have fallen into hopeless decay, in the natural course of human institutions.

The only one of the Southern States where comparison between the statistics of the census and those of the church, and an analysis of the latter according to the plan above pursued, would induce the belief that the returns of the census, as between the two, were in fault, is the State of Texas, where the conditions attending the recent enumeration were so unfavorable, so almost hopeless, as to prevent the collection of social statistics in any degree satisfactory to the Census Office. The same admission of a failure to fully return the Baptist denomination might seem, at first glance, to be required (though in nothing like the same degree) in respect to the State of Virginia; but a comparison of the results in this State with those for West Virginia, establishes the soundness of the statistics of the two States taken together, and justifies the suggestion that the officers charged with the compilation of these statements for denominational purposes have, not unnaturally, failed to divide the churches accurately between the old and the new State.

CONGREGATIONAL.

In respect to the Congregational Church, again, the difference between the statistics of the census and those of the denominational organs is decided, though by no means so extreme, as this denomination has never extended its agencies southward with any considerable success. The denomination claims 3,121; the census allows 2,887. In this case the difference is partially accounted for (probably to the extent of between 50 and 60) by the later date (within the same year) of the statistics of the denomination. The remaining difference is explained by such facts as those contained in the "Annual Statistics of the *Congregational Quarterly* for January, 1871. Nine hundred and three churches only are there stated to have settled pastors; 1,438 have "acting pastors;" 129 are supplied by licentiates and ministers of other denominations; and 651 are "vacant." The differences in respect to this denomination are found mainly at the West, where the large number of churches without either a stated ministry or a "supply," and the large number, also (often the same churches), without edifices of their own, afford ample scope for the operation of different rules of construction as to what constitutes a church for census purposes.

The most important discrepancy between the statistics of the denomination and those of the census, within any of the Eastern States, is in the State of Pennsylvania, where the agents of the census report 40 church organizations. The *Congregational Quarterly* claims 70; 6 only, however, having settled pastors, 81 having "acting pastors," and 38 being "vacant." In the case of 18 of the churches thus reported by the denomination, the Census Office received positive information from the postmasters of the towns and villages where they were said to be severally located that no such churches were in existence. Of the 17 remaining to be accounted for, the Census Office has been able to obtain no information of any kind through correspondence.

In Kentucky, again, the *Quarterly* claims three churches. The returns of the census show none; but in response to inquiries addressed to the pastors of two of the churches claimed by the *Quarterly*, the Superintendent was informed that the churches should be classed, one as "Christian" and the other as "Baptist." The third is stated by the *Quarterly* to be located at "Camp Nelson," but, as there is neither town nor post-office by that name in the State of Kentucky, the inquiry could not be prosecuted. It may be assumed, however, that the statement of a church at that place is founded upon a tradition of some local and temporary organization effected during the war at the large and important camp then formed there.

In Arkansas the *Quarterly* reports two churches—the census none. For only one, however, is the post-office address given by the *Quarterly*; and a letter addressed to the pastor of this church was returned to the Census Office by the postmaster, with the information that no church of the denomination existed in that vicinity. In respect to the other (which the *Quarterly* admits to be without even a "supply"), no inquiry could be instituted, for the reason that no address was given. Instances of this character could be multiplied, but the foregoing will suffice.

It is not doubted that in some cases confusion has arisen in returning the three denominations known in the following tables as Congregational, Unitarian, and Universalist, on account of the common use in some sections, and to a limited extent, of the word "Congregational," as expressing merely the form of church government, without reference to distinctions of theological belief.

UNIVERSALIST.

The denomination last mentioned by name is also reported much below the number claimed by the official organs, by reason probably of the fact that this denomination has a larger proportion of congregations without permanent pastors than any other. For example: for the 16 Universalist churches reported in Missouri, only 1 pastor is, according to the *New Covenant* (a denominational organ) of February 12, 1870, wholly devoted to the ministry.

Of the 13 Universalist churches reported by the denominational Register and Almanac for 1871 as located in Kansas, only 5 claim to have the use of a church edifice; and of these two are known as "Union." The marshal of the district reports that he can only locate 1.

The discrepancies between the church statistics and the returns of the census in the case of the denominations hitherto specifically referred to, are, as will be seen above, susceptible of explanation.

UNITED BRETHREN IN CHRIST.

But the discrepancies which exist between the claims of the denomination and the statements of the census in respect to the church known as United Brethren in Christ, are wholly inexplicable, except upon an assumption of radical and total vice in the statistics of the church.

The denomination claims 3,753 church organizations. The census allows 1,445.

If the discrepancy were wholly or mainly confined to one or two States, it might seem reasonable to charge it to omissions on the part of the agents of the census. But a comparison of the figures of the census with a statement prepared by the agent of the United Brethren Publishing House, at Dayton, Ohio (the correctness of the statement being vouched for by one of the bishops of the church), shows that the claims of the denomination so greatly exceed the figures of the census in every State in which it exists in any considerable strength, as to render it in the highest degree improbable, if not morally impossible, that the differences arise from the uniform negligence of the agents of the census in respect to this single church.

It is undoubtedly true that the erroneous application in some sections, and to a limited extent, of the name "German Methodists," would explain the occasional omission of societies properly belonging to this denomination; but the effect of this cause is not believed to have been considerable at the present census.

Something, also, must be allowed here—more, perhaps, than with denominations generally—for the effect of differing rules of construction as to what constitutes a church, according as the point of view of the denomination, or that of the census, is taken, in dealing with congregations occasionally gathered in school-houses or in private dwellings.

But after all reasonable allowance on these several accounts has been made, the Superintendent is compelled, from a careful examination of the subject, involving an extensive correspondence with the agents of the census, as well as with the officers of the church in question, to conclude that the denominational statistics are radically defective. In addition to the decided presumption in favor of the general correctness of the work of the sworn officers of the Government, to which nothing but assertion has been opposed by the representatives of the denomination, this conclusion is strongly supported by two considerations:

First. That the authorities of the denomination admit that they are unable to locate the churches they claim by towns or even by counties. Had such information been furnished, the investigation into the discrepancies existing would not have been dropped until the whole body of such differences had been canvassed by the Census Office, at whatever expense of time and labor. But the absence of anything approaching specific information regarding the location of these churches not only renders it impossible satisfactorily to determine the question at issue, but casts the greatest doubt upon the authority of the denominational statements.

Second. That the number of church organizations claimed by the authorities of the denomination bears an extraordinary and wholly unprecedented relation to the number of communicants reported. The Baptists average 80 communicants to a church organization; the Methodist Episcopal, 90; the Presbyterians (North), 98; the Reformed Church in America, 132—the highest average attained; the Evangelical Association, 74—the lowest. But the official organs of the United Brethren in Christ claim 3,753 churches with only 116,523 communicants, or an average of only 31 to a church. When it is considered that nearly if not quite two-thirds of the communicants of churches are, as a rule, women and minor children, we shall have as an average but 10 to 12 communicants among the adult males bearing the burden of the support of a church of this denomination—a most improbable supposition. But if we assume for the church an average number of communicants equal to that shown by the church having, of all those whose statistics on this subject are available, the smallest number, namely, the Evangelical Association, 74 members, we should have for the 116,523 communicants of the United Brethren in Christ, 1,575 churches, or only 130 in excess of the census. If, on the other hand, we assume for the denomination the average of the Reformed Church in America, viz., 132 communicants, we should have but 883 churches, or 562 below the census. If, again, we assume for the calculation the average of either the Baptist or the Methodist Episcopal Church, we should have a result in the first instance almost exactly coinciding with that exhibited in the table, and in the second falling considerably below the number actually allowed by the census to the church under consideration.

CHRISTIAN, AND DISCIPLES OF CHRIST.

In respect to two denominations, it is admitted that the census fails to make a discrimination required by the facts of the case. From causes, the remedy for which it was not within the power of this office to apply, it became necessary to combine the statistics of the denominations known severally as "Christian" and "Disciples of Christ." The members of the latter denomination, much the stronger of the two, are so frequently termed "Christians," indeed so commonly call themselves by that name, that persons who had not made a study of the subject might readily conclude that the denominations were one and the same, whereas they are, in fact, distinct in official name and style, in organization, and in doctrine.

As an example, not only of the confusion in the popular mind respecting these two churches, but also of the negligence of the officers and members of the several churches in characterizing their own organization and services, it may be mentioned that there is a church belonging to the "Disciples of Christ," within the City of Washington, which is not only commonly, and, indeed, universally spoken of as the "Christian Church," but whose Sunday services are habitually advertised by its own officers in the public prints as those of the "Christian Church," while the edifice in which the congregation worships is inscribed, in conspicuous letters, "Christian Church." It would be wonderful, indeed, when the error is thus daily made by those who should be most interested in maintaining the individuality of the two denominations, if the agents of the census had been found to have preserved the distinction.

Had each or either of these denominations been mainly confined to a distinct section of the Union, special efforts might have resulted in an approximate classification of the data furnished by the assistant marshals. But, in view of the fact that both bodies have their greatest strength in the same States, and oftentimes in the same quarter of the same State, and in view also of the frankly acknowledged inability of the officials of each denomination to whom application for assistance was made to render any practical aid, it was deemed best to follow the precedent established in 1850 and 1860 of merging the two denominations under a single title.

The results here given are believed to present a fair statement of the combined strength of the two denominations.

One of the leading divines of the "Christians" gives the following estimate for that denomination as a whole in the United States, in answer to the inquiries of the Census Office, viz: church organizations, 1,100; church edifices, 1,050; church accommodation, 100,000; value of church property, $735,000.

SCHOOL ATTENDANCE, AND SCHOOL AGES BY STATES AND TERRITORIES, UNITED STATES CENSUS, 1870.

	States and Territories.	5 to 18—School Ages.* All Classes. Male.	All Classes. Female.	Native. Male.	Native. Female.	Foreign-born. Male.	Foreign-born. Female.	White. Male.	White. Female.	Colored. Male.	Colored. Female.	Chinese. Male.	Chinese. Female.	Indian. Male.	Indian. Female.	Attended School. Total.	Native.	Foreign-born.	White. Male.	White. Female.	Colored.† Male.	Colored.† Female.
	The United States	6080872	5968571	5811730	5697396	275142	271175	5264635	5157929	814576	806402	3666	477	3995	3763	6596466	6361422	235044	3326797	3087943	88594	91778
	The States	6027150	5907941	5756693	5641352	270457	266589	5211255	5104590	809197	800030	3444	467	3254	2944	6550808	6318890	231918	3305739	3068572	86056	89125
1	Alabama	173273	169703	173100	169548	173	155	91989	89798	81274	79882	.....	....	10	23	77139	77091	48	31098	30226	7502	8313
2	Arkansas	84645	80847	84530	80760	115	87	64515	61360	20118	19482	1	..	11	15	62572	62546	26	30138	29650	2930	2854
3	California	71086	66043	64203	62083	6883	3960	66446	64340	484	464	3123	443	1033	790	91176	87598	3578	46539	44091	203	170
4	Connecticut	69807	69155	64321	63478	5486	5677	68671	67942	1104	1182	.	....	32	31	99663	95381	4282	50696	47792	580	564
5	Delaware	20185	19622	19944	19348	241	274	16376	16017	3809	3605	...	....	......	......	19965	19760	205	9862	8908	613	592
6	Florida	32873	31624	32626	30742	247	282	16985	15921	15888	15102	......	....	.....	1	12778	12757	21	4195	4059	2241	2283
7	Georgia	206026	201490	205758	201258	268	232	110845	108014	95076	93470	...	....	5	6	77493	77350	143	83796	83346	4898	6158
8	Illinois	414547	404219	385164	375389	29383	28830	410582	400223	3961	3992	...	...	4	4	548225	522939	25286	284184	261813	1169	1155
9	Indiana	287357	279818	282424	274986	4933	4832	283486	275921	3830	3842	......	...	41	55	395263	391524	6739	206363	185777	1620	1469
10	Iowa	201531	193165	187839	180307	13692	12858	200711	192876	805	787	...	...	15	5	306353	293353	13000	160269	145421	346	315
11	Kansas	65669	53041	52749	50432	2920	2119	52869	50063	2641	2853	......	....	159	125	63163	61431	1752	31568	29223	1011	1116
12	Kentucky	230491	224048	228727	222216	1764	1832	190737	185031	39736	38984	1	...	17	33	181225	180063	1162	91225	82278	3520	4182
13	Louisiana	112520	113594	111268	112242	1252	1352	69036	59182	53394	54304	...	...	90	108	51259	50688	571	20542	19641	5467	5609
14	Maine	89233	86355	85622	82659	3611	3696	88917	86114	221	183	...	..	95	58	155140	152106	3034	80680	74314	109	77
15	Maryland	122932	121522	120229	118870	2703	2612	94795	93439	28137	28082	..	1	......	......	105435	103930	1505	61668	46093	8808	3866
16	Massachusetts	184040	187186	166612	167613	18028	19567	183151	185514	1419	1639	58	..	12	27	287405	270869	17036	143779	141755	941	907
17	Michigan	181806	176724	159197	151863	22609	21861	179079	174004	1890	1942	...	.	837	718	264217	239865	24352	136607	125754	769	714
18	Minnesota	72657	70068	58741	56718	13916	13290	72452	69823	91	76	...	..	114	119	96793	83732	13061	50158	46528	35	40
19	Mississippi	141412	137587	141047	137276	365	311	66248	63127	75084	74175	.....	.	80	85	39141	39085	56	17139	18264	2768	2970
20	Missouri	294810	288187	285539	275105	8777	8382	273214	262344	21102	21126	.....	.	10	18	324348	317745	6603	165792	149468	4557	4523
21	Nebraska	17779	16744	15378	14529	2401	2216	17681	16618	82	111	....		13	15	17956	16587	1369	9437	8403	80	18
22	Nevada	2762	2575	2480	2392	282	183	2041	2542	22	10	98	12	1	5	2893	2796	97	1451	1433	6	2
23	New Hampshire	40073	[illegible]	37823	36182	2250	2511	40010	38619	69	68	.....	....	4	6	65824	64366	1458	34353	31423	25	23
24	New Jersey	132049	[illegible]	123899	122578	8150	8235	127708	126518	4336	4291	2	.	3	4	158199	152109	6090	79320	75428	1784	1553
25	New York	613659	617329	570261	571866	43398	45463	607553	610809	6047	6465	2	...	57	55	846796	806640	40156	430731	410426	2835	2753
26	North Carolina	182421	177509	182318	177438	103	71	113413	110221	68800	67045	......	...	208	240	65301	65282	19	28357	25511	5491	6928
27	Ohio	425466	420505	411381	406274	14085	14231	415670	410858	9776	9632	...	...	20	15	645639	632202	13437	329367	306413	5097	4747
28	Oregon	15035	14365	14701	14197	334	168	14783	14275	44	35	158	4	50	51	18096	17962	134	9574	8475	20	8
29	Pennsylvania	540133	[illegible]	516723	512616	23410	23297	531904	526875	8223	9028	1	....	5	4	725004	706716	18288	369674	347445	4023	3857
30	Rhode Island	27834	27941	24258	24139	3576	3802	27258	27363	553	553	...	...	23	25	34948	32921	2027	17643	16619	309	309
31	South Carolina	118509	115406	118348	115229	161	177	47734	46430	70757	68957	...	...	18	19	41569	41519	50	12731	11961	8339	8534
32	Tennessee	217922	211670	217358	211022	564	648	161721	156061	56185	55602	...	...	16	7	120710	120569	141	58524	51790	4938	5153
33	Texas	145184	139667	140690	135388	4494	4279	100363	95740	44761	43877	..	1	60	49	85205	84384	821	31598	29412	2045	2144
34	Vermont	45667	44164	41577	40290	4090	3874	45552	44056	111	107	..	....	1	1	70199	67235	2964	36755	33349	58	37
35	Virginia	200103	196769	199665	196269	438	446	114561	111026	85510	85614	..	....	32	39	70871	70768	103	31783	28109	5105	5943
36	West Virginia	76879	73965	76262	73352	617	613	73915	71107	2964	2857	....	....	......	1	82193	81786	407	43278	37703	634	578
37	Wisconsin	178609	175347	153931	151704	24738	23643	178201	174879	290	271	......	..	178	167	260732	235835	24897	135016	125281	180	126
	The Territories	59722	60630	55037	56044	4685	4586	53380	53429	5379	6372	222	10	741	819	45658	42532	8126	21058	19371	2538	2653
1	Arizona	831	790	302	334	529	456	825	780	....	....	..	....	6	10	149	64	85	79	70	.....	..
2	Colorado	4605	4352	4427	4174	178	178	4538	4263	84	44	..	..	33	45	2617	2482	135	1376	1221	12	7
3	Dakota	1736	1631	1383	1332	353	299	1519	1422	7	9	...	...	210	200	1144	1008	136	606	522	.	.
4	District of Columbia	16954	18615	16546	18117	408	498	11706	12375	5245	6239	.	...	3	1	19941	19552	389	7505	7314	2499	2623
5	Idaho	897	798	702	725	195	73	754	783	2	2	132	3	9	10	466	416	50	240	218	4	4
6	Montana	1134	967	1067	918	67	40	1091	936	9	11	19	2	15	18	919	895	24	499	420	......	......
7	New Mexico	14440	14872	14148	14541	292	331	14128	14518	9	10	....	.	303	344	1889	1830	59	1095	782	2	1
8	Utah	15844	15072	12904	12555	2440	2517	15256	15018	13	18	43	4	32	32	14632	12626	2006	7616	7090	0	3
9	Washington	3332	3126	3186	3007	146	119	3143	2948	47	31	16	1	126	146	3537	3323	214	1864	1639	14	15
10	Wyoming	449	407	372	341	77	66	420	386	13	8	12	....	4	13	364	336	28	178	185	1	......

NOTE.—For remarks on School Attendance, see Table XXVIII.

* Includes persons 5, and excludes persons 18 years of age.

† Also Japanese and Chinese as follows: In the United States, male, 134; female, 6. In California, male, 114; female, 2. In Massachusetts, male, 3; female, 3. In New Jersey, male, 10. In New York, female, 1. In Oregon, male, 7.

Also Indian, (civilized:) In the United States, male, 628; female, 586. In the States, male, 610; female, 566. In California, male, 25; female 32. In Connecticut, male, 14; female, 17. In Illinois, male, 3; female, 1. In Indiana, male, 13; female, 21. In Iowa, male, 1; female, 1. In Kansas, male, 151; female, 114. In Kentucky, male, 7; female, 13. In Maine, male, 5; female, 5. In Massachusetts, male, 6; female, 11. In Michigan, male, 207; female, 166. In Minnesota, male, 16; female, 16. In Missouri, male, 3; female, 5. In Nebraska, male, 3; female, 5. In Nevada, female, 1. In New Jersey, male, 1; female, 3. In New York, male, 25; female, 25. In North Carolina, male, 8; female, 6. In Ohio, male, 7; female, 8. In Oregon, male, 5; female, 7. In Pennsylvania, male, 4; female, 1. In Rhode Island, male, 22; female, 16. In South Carolina, male, 4. In Tennessee, male, 5. In Texas, male, 1; female, 5. In Virginia, male, 14; female, 17. In Wisconsin, male 60; female, 70. In the Territories, male, 18; female, 20. In Colorado, female, 1. In Dakota, male, 8; female, 8. In New Mexico, male, 5; female, 4. In Utah, male, 1; female, 6. In Washington, male, 4; female, 1.

ILLITERACY, BY STATES AND TERRITORIES, UNITED STATES CENSUS, 1870.

	States and Territories.	Cannot Read. Persons ten years of age and over.	Cannot Write—Persons ten years of age and upwards. Total.	Native.	Foreign-born.	White. 10 to 15. Male.	White. 10 to 15. Female.	White. 15 to 21. Male.	White. 15 to 21. Female.	White. 21 and over. Male.	White. 21 and over. Female.	Colored. 10 to 15. Male.	Colored. 10 to 15. Female.	Colored. 15 to 21. Male.	Colored. 15 to 21. Female.	Colored. 21 and over. Male.	Colored. 21 and over. Female.	Chinese.* 10 to 15. Male.	Chinese.* 10 to 15. Female.	Chinese.* 15 to 21. Male.	Chinese.* 15 to 21. Female.	Chinese.* 21 and over. Male.	Chinese.* 21 and over. Female.	Indian. 10 to 15. Male.	Indian. 10 to 15. Female.	Indian. 15 to 21. Male.	Indian. 15 to 21. Female.	Indian. 21 and over. Male.	Indian. 21 and over. Female.
	The United States	4528084	5658144	4880271	777873	294422	245690	207578	209533	748970	1145718	243083	227510	237021	273500	862243	946332	180	13	908	181	5439	474	767	698	782	1082	2495	3525
	The States	4438206	5552488	4791935	760553	287092	238416	202069	201945	726375	1120261	242093	226336	235871	271212	854422	935436	144	13	532	163	2693	395	538	451	565	682	2159	2625
1	Alabama	349771	383012	382142	870	13214	11016	9642	9757	17429	31001	21391	22615	25616	28915	91017	98344	...	...	....	....	.....	...	5	12	2	4	16	16
2	Arkansas	111799	133339	133043	296	7985	6814	6703	7213	13610	21770	5352	4982	5863	6655	23681	22689	3				1		3	2	2	..	3	8
3	California	24877	31716	9520	22196	1092	840	1179	839	12362	9837	24	21	30	34	468	339	130	13	471	147	1730	362	110	71	146	197	701	561
4	Connecticut	19680	29615	5678	23938	1336	1191	1266	1444	8090	13683	69	62	83	130	627	704	....	..	...	..	.....	.	.	2	2	2	7	15
5	Delaware	19350	23100	20031	2460	1045	833	718	652	3466	4566	925	860	1054	1011	8765	4205	...	.	...	....	.....	....	..		.	..	..	.
6	Florida	66238	71803	71235	568	2691	2392	2146	2199	8876	5600	4190	3713	4957	5376	16806	18052	...	...	....	....	.....	...	...			..	5	..
7	Georgia	418553	468593	467503	1090	19843	16054	13101	12911	21899	40531	33314	[illegible]	31295	34813	100551	112361	...		....	....	.....	...	2	2	.	2	5	11
8	Illinois	80368	133584	90595	42989	6562	5303	7208	6893	40801	56857	335	325	620	619	3969	4082	.	...	..	....	.....	.	...		...	.....	5	5
9	Indiana	76634	127124	113185	13939	5582	4779	7325	7093	36331	57651	347	848	550	650	3182	3181	...	...	...	....	....	.	9	7	3	9	30	47
10	Iowa	24115	45671	24979	20692	3401	2457	2044	1636	14782	19825	31	38	71	75	635	673	..	...	....	....	.....	.	....		...	....	.	2
11	Kansas	16369	24550	20449	4101	1491	1090	1311	918	5994	6175	342	314	449	497	2772	2839		.	..	....	.....	.	8	10	10	22	128	181
12	Kentucky	249567	382176	324945	7231	31752	26014	18724	18036	43826	62725	12891	12067	12157	12769	37889	43277		.	....	....	..		5	11	1	8	6	18
13	Louisiana	257184	276158	268773	7385	7130	6395	4710	4926	12048	15540	16978	10375	15873	19718	76612	79437	.	.	....	....	41	1	42	31	33	42	119	107
14	Maine	13486	19052	7986	11066	1782	1368	1247	1186	6511	6775	13	3	17	14	69	57	.	.	....	....	...		1	1	1	..	....	2
15	Maryland	114100	135499	126907	8592	4274	3653	3022	8077	13344	19422	7143	6502	7075	8278	27123	32582	.		....	....	1	..	..	.	.	.....	1	2
16	Massachusetts	74935	97742	7012	89830	2215	2144	3013	4394	30920	52890	29	30	76	147	822	1014	.	.	....	....	2	.	3		3	2	2	11
17	Michigan	34613	53127	22547	30580	4728	3294	2973	2125	17548	17986	170	199	169	161	1015	941	.	.	....	....	... .	....	122	104	152	168	517	760
18	Minnesota	12747	24413	5558	18855	2122	1680	1014	975	8041	10109	2	4	11	4	44	37	..		....	....	.....	..	36	30	32	19	110	143
19	Mississippi	291718	313310	312483	827	8174	6555	5447	4749	9357	13746	24076	22606	23216	26867	80810	87327	....	....	1	....	15	...	32	17	35	44	102	124
20	Missouri	146771	222411	206827	15584	27506	21804	14755	12731	34780	50124	5364	5138	5355	6181	18002	20587	....	....	....	....	.....	....	2	1	2	6	6	11
21	Nebraska	2365	4861	3552	1309	1167	809	317	212	956	1169	16	10	15	21	93	50	....	...	...	...	.....	....	4	3	3	2	3	11
22	Nevada	727	872	98	774	8	15	20	10	474	126	....	....	....	....	15	6	2	...	22	4	161	9	....	...	....	.	..	..
23	New Hampshire	7618	9926	1092	7934	456	377	712	700	3361	4225	4	3	16	8	38	32	....	....	. .	..	.... .	..	...	.	....	.	..	...
24	New Jersey	37057	54687	29726	24961	2987	2546	2113	2309	14515	21916	432	443	481	551	2881	3509	...	....	..	.		..	.	....	1	...	1	2
25	New York	163501	239271	70702	168569	10772	9127	8138	10435	73208	116744	371	366	585	822	3912	4871	...	...	3	...	10	2	4	6	11	4	30	17
26	North Carolina	339789	397690	397573	117	20240	18107	15384	16527	33111	62728	21313	19642	21341	23464	68069	78177	....	...	..	...	.....	..	85	85	63	89	136	229
27	Ohio	92720	173172	184102	39070	15064	11372	8568	7491	41439	68449	1274	1115	1372	1398	7531	8076	..	....	...		.....	.	2	3	3	1	4	10
28	Oregon	2609	4427	3003	1424	572	388	161	109	1085	1096	3	4	4	3	48	28	9	...	35	12	731	21	6	9	12	7	21	63
29	Pennsylvania	131728	222356	120803	95553	5735	4953	8504	9655	61350	116261	401	450	719	1096	5758	7469	.	..	....	....	.....	.	.	..	.	...	2	3
30	Rhode Island	15116	21921	4444	17477	1289	1195	1090	1383	5922	10152	26	20	63	49	291	421	....	...	....	....	...			1	1	2	5	11
31	South Carolina	205892	290379	289726	653	7299	8375	5411	5691	12490	17901	20887	10918	20329	25276	70830	77924	..	....	...	....	.....	..	7	2	2	5	11	21
32	Tennessee	290549	364697	362955	1742	20887	17091	15962	17349	37713	68825	16407	15225	16299	18835	55938	63248	...		....	....	.....	.	2	1	1	.	6	8
33	Texas	189423	221703	203334	18369	11171	8748	7144	6482	17565	19845	14323	13366	13070	15040	47235	47583	.	....	....	....	.....	.	19	9	16	16	79	52
34	Vermont	15185	17706	3902	13804	1035	815	1317	1105	6867	6445	3	8	16	12	45	37	.	...	....	....	....	.			1		2	3
35	Virginia	390913	445893	444623	1270	18745	15358	11095	10343	27646	40351	29723	27710	26161	31047	97908	109687	..	.	...	...	1	..	5	10	9	11	37	46
36	West Virginia	48802	81490	78389	3101	10704	9342	6808	5913	15181	24545	861	804	814	860	3186	3442	.	.	....	....	....	.						
37	Wisconsin	35031	55441	14113	41328	5030	4244	2777	2487	17637	22870	12	7	25	16	185	115	.	.	....	....	.	..	24	11	18	20	59	104
	The Territories	89878	105656	88336	17320	7330	7274	5509	7588	22595	25457	990	1174	1150	2288	7821	10806	36	...	376	18	2746	79	229	247	217	400	336	900
1	Arizona	2690	2753	262	2491	177	122	242	254	1167	767	....	....	....	...	1	......	...	..	..	.	5	.	1	2	2	4	4	5
2	Colorado	6297	6823	6568	255	483	487	498	717	2305	2074	4	4	13	11	63	48	...	....	....	....	....	....	9	11	18	23	7	45
3	Dakota	1249	1563	758	805	56	58	44	47	403	306	1	1	3	8	6	12	....	....	....	.	. .	....	64	73	58	70	147	206
4	District of Columbia	22845	28719	26501	2218	366	293	150	311	1214	2542	972	1160	1117	2238	7599	10757	....	....	...	..	...	....	..	..	.	....	....	.
5	Idaho	3293	3388	138	3250	17	19	9	19	315	107	1	......	1	1	4	9	26	...	295	15	2471	65	1		2	1	6	4
6	Montana	667	918	394	524	69	36	29	29	399	81	2	2	2	13	81	15	4	....	12	. .	103	10	1	3	5	9	13	47
7	New Mexico	48830	52220	49341	2900	4530	4893	3959	5734	14892	17135	5	4	7	11	58	21	....	....	....	....	....	....	140	140	110	187	81	307
8	Utah	2515	7363	3334	4029	1539	1289	523	429	1137	2180	2	1	.....	1	8	10	6	....	54	2	149	4	5	2	6	11	2	3
9	Washington	1018	1307	804	503	71	58	44	31	437	179	2	2	4	2	15	9	....	....	....	....	....	.	8	7	14	90	70	211
10	Wyoming	468	602	266	336	22	19	14	14	826	86	1	......	3	....	33	12	....	....	15	1	18	.	....	3	2	5	6	22

* It would appear that some assistant marshals committed the fault of returning as illiterate the Chinese who could not write English while they were able to read and write their own language.

Newspapers of All Classes

BY

States and Territories, Census of 1870, 1860, 1850.

	States and Territories.	All classes 1870 Number.	All classes 1870 Copies annually issued.	All classes 1870 Circulation.	All classes 1860 Number.	All classes 1860 Copies annually issued.	All classes 1860 Circulation.	All classes 1850 Number.	All classes 1850 Copies annually issued.	All classes 1850 Circulation.
	The United States	5871	1508548250	20842475	4051	927951548	13663409	2526	426409978	5142177
1	Alabama	89	9193980	91165	96	7175444	93595	60	2662741	34282
2	Arizona	1	14560	280						
3	Arkansas	56	1824860	29830	37	2122224	39812	9	377000	7250
4	California	201	47472756	491903	121	26111788	229893	7	761200	4619
5	Colorado	14	1190600	12750						
6	Connecticut	71	17454740	203725	55	9555672	95535	46	4207932	52670
7	Dakota	3	85904	1652						
8	Delaware	17	1607840	20860	14	1010776	16144	10	421200	7500
9	District of Columbia	22	10092800	81400	13	10881100	89510	18	11127236	100073
10	Florida	23	640220	10545	22	1081600	15500	10	319800	5750
11	Georgia	110	15539724	150987	105	13415444	180972	51	4070860	64155
12	Idaho	6	200200	2750						
13	Illinois	505	113140492	1722541	280	27464764	356150	107	5102276	88050
14	Indiana	293	26964984	363542	186	10090310	159381	107	4316828	63138
15	Iowa	233	16403380	219090	130	6589360	89240	29	1512800	22500
16	Kansas	97	9518176	96803	27	1565540	21020			
17	Kentucky	89	18270160	197130	77	13504044	179507	62	6582838	79868
18	Louisiana	92	13755690	84165	81	16948000	120050	55	12416224	80288
19	Maine	65	9867680	170690	70	8333278	126169	49	4203064	63439
20	Maryland	88	33497778	235450	57	20721472	122244	68	19612724	124779
21	Massachusetts	259	129661266	1692124	222	102000760	1368980	209	64820564	718221
22	Michigan	211	19686978	253774	118	11606596	128848	58	3247736	52690
23	Minnesota	95	9543656	110778	49	2344000	82554			
24	Mississippi	111	4708336	71868	73	9099784	88737	50	1752504	30555
25	Missouri	279	47980422	522866	173	29741461	354007	61	6195560	70235
26	Montana	10	2660600	19580						
27	Nebraska	42	3388500	31600	14	519000	9750			
28	Nevada	12	2572000	11300						
29	New Hampshire	51	7237588	173919	20	1024400	19700	38	3067552	60220
30	New Jersey	122	18625740	205500	90	12801412	162016	51	4098678	44521
31	New Mexico	5	137350	1525	2	59800	1150	2	38800	1150
32	New York	835	471741744	7561497	542	320930884	5034036	428	115385473	1624750
33	North Carolina	64	6684950	64820	74	4862572	70374	51	2020564	35252
34	Ohio	395	98548814	1388367	340	71767742	1121082	261	30473407	389463
35	Oregon	35	3657300	45750	10	1074640	27020	2	58968	1134
36	Pennsylvania	540	241170540	3419765	367	116094480	1432695	310	84898672	984777
37	Rhode Island	32	9781500	82050	20	5289280	40690	19	2756950	24472
38	South Carolina	55	8901400	80900	45	3654840	53870	46	7145930	53743
39	Tennessee	91	18300844	225952	83	10053152	176908	50	6940750	97072
40	Texas	112	4214800	55250	89	7855808	108038	34	1296924	18205
41	Utah	10	1578400	14250	2	327600	6300			
42	Vermont	47	4055300	71390	31	2579080	47415	35	2567662	45961
43	Virginia (a)	114	13319578	143840	139	26772568	301622	87	9223068	87768
44	Washington	14	396500	6785	4	122200	2350			
45	West Virginia (a)	59	4012400	54432						
46	Wisconsin	190	28762920	343385	155	10798670	139145	46	2665487	33015
47	Wyoming	6	243300	1950						

	States and Territories.	Daily 1870 Number.	Daily 1870 Circulation.	Daily 1860 Number.	Daily 1860 Circulation.	Daily 1850 Number.	Daily 1850 Circulation.	Tri-weekly 1870 Number.	Tri-weekly 1870 Circulation.	Tri-weekly 1860 Number.	Tri-weekly 1860 Circulation.	Tri-weekly 1850 Number.	Tri-weekly 1850 Circulation.	Semi-weekly 1870 Number.	Semi-weekly 1870 Circulation.	Semi-weekly 1860 Number.	Semi-weekly 1860 Circulation.	Semi-weekly 1850 Number.	Semi-weekly 1850 Circulation.	
	The United States	574	2601547	387	1478435	254	758554	107	155105	86	107170	115	75712	115	247197	79	175165	31	53511	
1	Alabama	9	16420	9	8820	6	2804	2	700	6	2886	5	1798	2	2870	1	400			1
2	Arizona																			2
3	Arkansas	3	1250					1	300							(b)	1000			3
4	California	33	94100	22	58444	4	2019	4	9500	2	3300			4	2700	3	2300			4
5	Colorado	4	2200																	5
6	Connecticut	16	35730	14	19100	7	5654					4	2400	1	800	1	400			6
7	Dakota																			7
8	Delaware	1	1000											3	3660	4	3294	3	600	8
9	District of Columbia	3	24000	5	32910	5	10836	1	2000	1	4500	5	7748			2	8000			9
10	Florida							2	820	2	1400	1	200	1	300	1	2500			10
11	Georgia	15	30800	12	18650	5	3504	5	3800	5	3600	3	938	9	5100	1	800			11
12	Idaho							1	250						600					12
13	Illinois	39	166400	23	38100	8	3615	10	40570	6	2936	4	1375		2850	2	1026			13
14	Indiana	20	42300	13	8881	9	3720	3	2200			2	1250	1	350	5	1600			14
15	Iowa	22	19800	9	7700			3	1650	2	595	3	3700	1	1000	2	500			15
16	Kansas	12	17570	3	1650			4	1840											16
17	Kentucky	6	31900	4	19500	9	7237	4	3500	3	2750	7	7213	4	4100	1	2000			17
18	Louisiana	7	34395	8	41000	11	32088	1	800			6	4433	8	8500	3	1850			18
19	Maine	7	10700	8	8141	4	3110	1	350	4	3978	5	1942							19
20	Maryland	8	8291	6	53200	6	50989	1	5015	2	6140	4	3203	2	1600					20
21	Massachusetts	21	231625	17	169600	22	130640	1	800	3	2400	4	2250	16	41484	14	40700	11	19904	21
22	Michigan	16	27485	8	14150	3	4089	3	5000	1	9000	2	333			3	9150			22
23	Minnesota	6	14800	4	2524			5	4200											23
24	Mississippi	3	2300	5	15370			6	8650	2	2500	4	1573	3	2400	1	5000			24
25	Missouri	21	86555	16	44550	5	10905	5	13800	3	7800	4	1750							25
26	Montana	3	6980					1	400											26
27	Nebraska	7	6850					1	500							1	1000			27
28	Nevada	5	7500											2	950					28
29	New Hampshire	7	6100																	29
30	New Jersey	20	38030	15	18510	6	7017									1	1000			30
31	New Mexico	1	225																	31
32	New York	87	780470	74	487340	51	206222	5	5800	7	18900	8	4975	22	114500	10	58871	13	29965	32
33	North Carolina	8	11795	8	8550			3	800	1	200	5	2656	5	5750	4	2162			33
34	Ohio	26	139705	24	84560	26	46083	8	13560	8	4212	10	6718	3	7200	4	3500			34
35	Oregon	4	6350	2	800															35
36	Pennsylvania	55	466070	29	233550	24	102635	3	10000	1	3900	2	500	2	17700	3	9800	1	600	36
37	Rhode Island	6	23250	5	10300	5	5705							1	1200	1	2000	2	242	37
38	South Carolina	5	16100	2	1600	7	16357	4	9600	4	6200	5	3521							38
39	Tennessee	13	34030	8	11300	8	14218	2	2300	7	4509	2	1707	1	1000					39
40	Texas	12	3500	3	5360			5	2450	3	9288	5	3368	5	3700					40
41	Utah	3	2700											3	2900					41
42	Vermont	3	3190	2	750	2	555											12	2200	42
43	Virginia (a)	16	24099	15	44400	15	16104	7	4800	5	2750	12	9080	8	7033	11	21212			43
44	Washington	1	160					1	600											44
45	West Virginia (a)	4	5192					2	550											45
46	Wisconsin	14	43250	14	14125	6	3398	2	3200	8	3220	4	1271	3	6850					46
47	Wyoming	2	550																	47

(a) At 1860 and 1850 Virginia includes West Virginia.

(b) No number reported.

NEWSPAPERS OF ALL CLASSES — Continued.

	States and Territories.	Weekly 1870 Number.	Weekly 1870 Circulation.	Weekly 1860 Number.	Weekly 1860 Circulation.	Weekly 1850 Number.	Weekly 1850 Circulation.	Semi-monthly 1870 Number.	Semi-monthly 1870 Circulation.	Semi-monthly 1850 Number.	Semi-monthly 1850 Circulation.
	The United States	4205	10594643	3173	7581930	1902	2944620	96	1349820	95	487645
1	Alabama	76	71175	77	74289	48	29020				
2	Arizona	1	280								
3	Arkansas	48	26280	37	38812	9	7250				
4	California	140	208603	89	131249	8	2600	1	300		
5	Colorado	9	9550								
6	Connecticut	43	107395	37	68436	30	40716	2	900		
7	Dakota	3	1052								
8	Delaware	12	13600	10	12850	7	6900				
9	District of Columbia	12	41900	4	26000	8	72489				
10	Florida	20	9425	19	11600	9	5550				
11	Georgia	73	88837	73	127322	37	50188	2	700	6	9525
12	Idaho	4	1900								
13	Illinois	364	890813	238	282997	84	68768	11	107900	3	1800
14	Indiana	233	239342	160	134600	95	56168	9	9200	1	2000
15	Iowa	196	187840	112	76945	25	17750	3	3400		
16	Kansas	78	71398	24	20270						
17	Kentucky	68	137930	64	123947	38	58712			8	6706
18	Louisiana	75	39970	70	77800	37	31667				
19	Maine	47	114600	52	95510	39	55887	1	700		
20	Maryland	69	127314	49	62898	54	60887			1	2000
21	Massachusetts	153	899405	145	778680	126	301752	11	45200	3	2575
22	Michigan	174	192889	103	92648	47	82418	2	1300	3	5600
23	Minnesota	79	79978	45	30030						
24	Mississippi	92	60018	65	65867	46	28982	2	700		
25	Missouri	225	342361	143	277357	45	46280	3	22000		
26	Montana	6	12200								
27	Nebraska	30	22400	12	7750						
28	Nevada	5	2850								
29	New Hampshire	37	75819	20	19700	35	58426	1	25000	1	650
30	New Jersey	95	120670	70	131500	43	30544			2	960
31	New Mexico	4	1300	2	1150	1	400			1	750
32	New York	518	3388497	360	2600925	308	753960	21	216300	9	71000
33	North Carolina	44	48325	57	65612	40	20427	1	1250	6	3169
34	Ohio	299	923502	260	805810	201	256427	8	65050	23	74235
35	Oregon	26	30400	12	14280	2	1184				
36	Pennsylvania	385	1214395	297	700961	261	526142	11	825100	19	290500
37	Rhode Island	19	43950	19	35990	12	18525				
38	South Carolina	42	44000	35	41070	27	27190			5	4275
39	Tennessee	65	117022	61	101339	86	41147	1	15000		
40	Texas	89	45300	79	90815	29	14837	1	300		
41	Utah	3	8400	2	6300						
42	Vermont	43	56200	28	44665	30	41206				
43	Virginia	69	75488	103	189360	55	48484	4	4520	3	11150
44	Washington	10	4525	4	2350						
45	West Virginia	48	42390					2	3100		
46	Wisconsin	160	266000	130	111400	85	26846	2	1900		
47	Wyoming	4	1400								

	States and Territories.	Monthly 1870 Number.	Monthly 1870 Circulation.	Monthly 1860 Number.	Monthly 1860 Circulation.	Monthly 1850 Number.	Monthly 1850 Circulation.	Bi-monthly 1870 Number.	Bi-monthly 1870 Circulation.	Bi-monthly 1850 Number.	Bi-monthly 1850 Circulation.	Quarterly 1870 Number.	Quarterly 1870 Circulation.	Quarterly 1860 Number.	Quarterly 1860 Circulation.	Quarterly 1850 Number	Quarterly 1850 Circulation.	Annual 1860 Number.	Annual 1860 Circulation.	Annual 1850 Number.	Annual 1850 Circulation.	
	The United States	622	5650843	280	3411959	100	740651	13	31650	5	8200	49	211670	30	101000	19	25875	16	807750	4	47500	
1	Alabama			3	7200																	1
2	Arizona																					2
3	Arkansas	4	2000																			3
4	California	17	82210	5	34600							2	4500									4
5	Colorado	1	1100																			5
6	Connecticut	7	56400	1	500	1	500	1	1150	1	1200	1	1350	2	7100	2	a2200					6
7	Dakota																					7
8	Delaware	1	2000																			8
9	District of Columbia	6	13500											1	8000							9
10	Florida																					10
11	Georgia	6	21950	13	29500									1	1000							11
12	Idaho																					12
13	Illinois	72	490808	17	31100	7	12207	2	11000			3	12000			1	225					13
14	Indiana	28	64150	8	14300			2	6000													14
15	Iowa	5	3950	5	3400	2	1050	2	750			1	700									15
16	Kansas	3	6000																			16
17	Kentucky	7	19700	5	3140																	17
18	Louisiana	1	500			1	1220															18
19	Maine	8	42840	6	18540	1	2500					1	1500									19
20	Maryland	6	18600			3	7700															20
21	Massachusetts	48	462150	36	353100	29	113100			4	7000	9	11400	6	21500	7	6000	1	3000	3	45000	21
22	Michigan	16	27100	3	3900	3	10300															22
23	Minnesota	5	11800																			23
24	Mississippi	5	2800																			24
25	Missouri	23	53050	11	24300	7	11300	1	1500			1	3000									25
26	Montana																					26
27	Nebraska	4	1850	1	1000																	27
28	Nevada																					28
29	New Hampshire	6	67000			2	1150															29
30	New Jersey	7	46800	3	10000													1	1000			30
31	New Mexico																					31
32	New York	163	2920810	69	2045000	36	552481					10	135120	10	57600	3	6150	6	760000			32
33	North Carolina	3	1900	4	7850																	33
34	Ohio	47	228750	41	218850			2	2700			2	7900			1	6000	3	47500			34
35	Oregon	5	9000	(b)	4000									1	(c)			1	8000			35
36	Pennsylvania	73	846750	28	464084			3	8550			8	31200	6	6800	2	1900	3	13000	1	2500	36
37	Rhode Island	6	13650	1	1400																	37
38	South Carolina	3	10000	3	4500							1	1200	1	500	2	2400					38
39	Tennessee	8	54200	4	43760	4	10600					1	1800	2	3500			1	12000			39
40	Texas			4	2775																	40
41	Utah	1	250																			41
42	Vermont	1	12000	1	2000	2	2000															42
43	Virginia	10	27900	5	43900	1	2000									1	1000					43
44	Washington	2	15000																			44
45	West Virginia	3	8200																			45
46	Wisconsin	9	22185	3	10400	1	1500															46
47	Wyoming																					47

(a) Also, in Connecticut, one periodical published three times a year, with an annual circulation of 1500.

(b) No number reported.

(c) No circulation reported.

UNITED STATES STATISTICS.—POLITICAL AND MISCELLANEOUS.

THE FOREIGN MARKETS FOR OUR BREADSTUFFS.

While the exports of our wheat to foreign countries are subject to great fluctuations, the movement for the last two fiscal years has been on a greater scale than during any former period. The total exported, exclusive of flour, rose from 3,000,000 bushels in 1853, to 37,000,000 in 1862; then fell to less than 6,000,000 in 1866, and increased again to 31,000,000 in 1874.

In addition to the exports of wheat, there were exported from the United States, in the fiscal year 1874, 4,001,000 barrels of wheat flour, and in 1875, 3,000,000 barrels. The principal countries to which flour is exported from the United States are Great Britain, the West Indies, Brazil, the British North American Provinces, New Grenada and Venezuela.

For four years past the exports of Indian corn have been of great consequence, the quantity averaging more than 30,000,000 bushels a year, and the value exceeding $25,000,000 in paper currency. Great Britain is the principal market for this product, the quantities sent to other countries being comparatively insignificant.

TABLE I.—*Bushels of Wheat Exported from the United States to Various Foreign Countries.*
(Years end June 30.)

Year Ended.	All Countries.	Great Britain. Direct.	Canada.	Great Britain and Canada.	France.	Portugal.	Australia.	Belgium.	Holland.	China.	Year Ended.
	bush.	bush.	bush.	bush.	bush.	bush.	bush.	bush.	bush.	bush.	
1850	3009016	1832218	1332222	2674970	5100	69903		102931	2218		1899
1851	4135833	1610306	1130675	3035181	28495	6139	909635	3032		9903	1870
1852	9128004	2184061	4148939	5265990	1728190	42869	882703	169408	32819	42136	1864
1853	3256069	2290500	1838172	2341971	7653357	3170797	444048	1036733	61119	82295	1862
1854	9640014	5723370	1838031	3209241	391720	1657125	172521	622948	110318	224714	1863
1855	2368172	1807899	416545	2189312	299424	83101	188277	78240	116352	211078	1864
1856	9931152	5832253	3728929	9551181	11328	90262	23071	65883		9689	1865
1857	5257103	1970116	1851207	3822016		8794	576714			37970	1866
1858	6146411	1658615	726350	2484165	11496	4804	237092			231339	1867
1859	13949896	4266446	3066271	7432717	366706	63100	43162	31725	5900	39822	1868
1860	17858836	13395950	3334997	16729147	96829	159893	317721	5016		95176	1869
1870	36581115	22756009	6235257	30109966	1013637	701823	78898	493961	71068	61805	1870
1871	34941906	22488021	9763149	31740170	3257003	472869	9003	912398	1868002	13230	1871
1872	26123893	19967411	3709063	23726176	1429688	434881	153	1275010	311717	30	1872
1873	39201285	31708756	6309012	38009818		110129	270419	1126604	1011	15	1873
1874	31039228	24183726	5717903	30051181	2223366	93330	37339	570691	3160085		1874
1875	33011175	23057041	5032951	27089993	127009	159604	10171	2081741	1573098		1875

No. 2—*Quantities of Raw Cotton Exported from the United States to various Foreign Countries.*
(The Years end with June 30.)

Years.	Great Britain and Ireland.	France.	Germany.	Spain.	Russia.	Belgium.	Holland.	Italy.	Sweden and Norway.	China, Azores, Denmark and rest of Europe.	Mexico.	British North America.	West Indies & Sp. America.	Total Exported.	Years.
	lbs.	lbs.	lbs.	lbs.	lbs.	lbs.	lbs.	lbs.	lbs.	lbs.	lbs.	lbs.	lbs.	lbs.	
1861	5713848	832911	2819891	1105491	968781	88232	237180	364156		19919	338812	616030	84678	6112358	1867
1866	5654194	2233881	1632016	2563235	831010	90938	2257736	602341		59331	2238398	1015303	63086	7473693	1868
1868	13631336	10353869	7017236	1618399	976755	430174	2993257	1176931		383122	2012211	1123813	425	6142721	1869
1870	6493378	1234650	8677360	2739411	1543641	1726182	823114	727459		810031	6609507	1561048	88331	9385852	1870
1871	11042223	5561100	6028222	4713394	3113176	2785145	3520917	2137746	6386651	22812	11309129	2300081	61356	16222921	1871
1872	10391165	3818793	1216641	3235028	2466516	1903838	2216983	592229	4145	93320	1930071	5227	9253148	9253148	1872
1873	8584914	11357076	8510287	2772231	1973390	1219886	1006412	1538938	5155506	1107268	859639	1131142		13008330	1873
1874	9683177	17393383	11464916	5386264	5609625	535167	1901316	1229556	9103015	425	2238351	4901671	431759	13860130	1874

No. 3—*Quantities of Raw Cotton Imported into the United Kingdom from various Countries, Total Exported, and Excess of Imports.*

Years.	The United States.	Mexico.	British W. Indies and British Guiana.	New Grenada and Venezuela.	Brazil.	The Levant, Mediterranean and Egypt.	Egypt.	British Possessions in the East Indies.	China.	Japan.	Other Ctries.	Total Imported.	Total Exported.	Excess of Imports.	Years.
	lbs.	lbs.	lbs.	lbs.	lbs.	lbs.	lbs.	lbs.	lbs.	lbs.	lbs.	lbs.	lbs.	lbs.	
1859	994702264		912356	6196	2218990	428040	31667057	193303393			8033680	1225849972	1174154196	1005917956	1859
1860	1118980078		1036701	225170	1726861	92314	19054061	201111668	3930		8033680	1349095512	1298338216	1050957312	1860
1861	1030018528		4468041	154896	2276355	579769	16852096	203148			9033011	1263683246	2422522	1261260724	1861
1862	1343124	3133539	5563335	11707366	2533048	6235836	8906261	33263428	1766016	411	17583344	52942236	21474528	30467708	1862
1865	6690104	12423312	23181856	26259401	22966168	1388305	10352198	41124204	38856836	71121	20355824	220001128	204704551	15296577	1865
1864	11199688	23533024	26728972	6990363	33017501	21475216	12319618	50357291	86157008	9101981	31770240	331021871	341025231	6910360	1864
1865	15838186	35661880	16592012	14699178	53101152	27359912	17658141	44917669	35355762	2232896	37107111	378500000	362930326	15569674	1865
1866	64066136	35324[illegible]	39400352	11799392	62331106	1495088	18290830	61503370	8432440	16032	24119316	431104096	388911036	42193060	1866
1867	52816930	2161	48192[illegible]	9113872	74100930	6789191	12683264	19931208	3171[illegible]		17831161	1325883001	1306833936	19249068	1867
1868	57417[illegible]		5778[illegible]	4886160	98276763	6022301	12017922	19350649		21931	18331149	1362541016	1321[illegible]	40708[illegible]	1868
1869	45335411	40511	1633568	8083728	71717963	1359649	16045259	48140376	448		19317296	1218171232	1212[illegible]	6000[illegible]	1869
1870	71624889	206	2414236	4167056	61218188	1151012	14570148	31436986	10328		5303166	1335663130	1331[illegible]	4000[illegible]	1870
1871	1096[illegible]		2631536	6542310	84458[illegible]	3172481	15166480	43209741	1021[illegible]		3270188	1781[illegible]	1763[illegible]	18[illegible]	1871
1872	6356[illegible]	31136	1459009	7959034	11259241	9317741	17384712	44221726	2721[illegible]		32194511	1108842472	1080[illegible]	2[illegible]	1872
1873	8835[illegible]	2848	1600169	9870884	12488600	8600616	20197753	50367014	1016848		33555[illegible]	1253[illegible]	1220[illegible]	3[illegible]	1873
1874	8792[illegible]	16461	602768	6391952	7991108	2193312	17234178	41202900	398852		18588391	1566884482	1528[illegible]	3[illegible]	1874

UNITED STATES REVENUE AND EXPENDITURE.

Statement of the Receipts of the United States Government for Twenty-one Years, from July 1, 1854, to June 30, 1875.

Year Ended.	Customs.	Internal Revenue.	Direct Tax.	Public Lands.	Miscellaneous.	Net Ordinary Receipts.	Premiums.	Total net Receipts.	Year Ended.
1855	$39325291	$	$	$1149019	$827731	$40303075	$	$40325075	1855
1856	64022863	.....	.....	8917645	1116194	74056699	.....	74056699	1856
1857	63275506	.....	.....	8828457	1259923	73363886	.....	73363886	1857
1858	41789621	.....	.....	3517746	1352929	46660296	.....	46660296	1858
1859	43565324	.....	.....	1756687	1451596	47173607	90935	53186166	1859
1860	53187157	.....	.....	1776535	1888590	56853082	1005	56856082	1860
1861	36953126	.....	.....	670659	1025515	41649299	53631	41509930	1861
1862	49068288	.....	1799532	152391	913728	51913939	63100	51897664	1862
1863	69056642	7640088	1453102	364017	4161720	112675569	665245	111910324	1863
1864	102914653	109741191	475649	588833	3239702	214921027	*21744001	205487024	1864
1865	84928321	209613270	1290629	996503	2341856	298170579	†16634147	281536432	1865
1866	179096652	309238013	1974751	669041	2903614	513882055	‡38839356	558326630	1866
1867	176417811	266022839	4301251	1105376	1653522	448500799	40053409	488554208	1867
1868	164864603	190987895	7884146	1349715	1745016	366931379	42026870	408958249	1868
1869	194084827	158356161	763656	1034811	1393769	353633213	41375491	370937704	1869
1870	194538771	184899756	229110	2530182	1294218	383493937	§17276641	411255476	1870
1871	206270068	143068151	598055	2288647	1936783	352211704	‖49376931	‖352211704	1871
1872	216702289	130614179	.....	2515714	1510054	360916236	1912638	374106868	1872
1873	188089008	113723149	1245235	2802331	1521764	352171464	¶4190054	356738206	1873
1874	163615334	102107351	.....	1803493	1705038	284111216	3935569	288176785	1874
1875	157167721	110047401	.....	1418610	1519295	290017127	5976260	296013387	1875

* Of which $16,088,975 from premium on sales of gold coin, and $4,790,942 from premium on gold shipped from San Francisco to London.

† Chiefly from premiums on sales of gold coin for currency.

‡ Includes $3,280,000 paid into the Treasury as proceeds of sales of ordnance, &c. See Finance Report for 1871, p. V, note.

§ Premiums on sales of gold coin for currency.

Statement of the Expenditures of the United States Government for Twenty-one Years, from July 1, 1854, to June 30, 1875.

Year Ended.	War.	Navy.	Indians.	Pensions.	Miscellaneous.	Net Ordinary Expenditures.	Interest on Debt.	Premiums.	Year Ended.
1855	$14610671	$13325093	$2172991	$1477612	$14709125	$56316493	$2211165	$1874917	1855
1856	16963166	13078833	2614356	1236240	31294069	66732658	1938822	1383573	1856
1857	19159151	12631605	1534179	1310388	23365199	67040522	4281144	1532863	1857
1858	22579424	15436465	4923256	1291768	26400066	72630979	5023056	1571148	1858
1859	23154731	14690223	3190933	1222221	25921541	66339709	2637600	.....	1859
1860	16172203	11314656	4204122	1189892	27967018	60903891	3114142	.....	1860
1861	23091531	12782157	3565181	1016100	23237728	63695697	4951154	.....	1861
1862	89675364	42846933	2342918	831741	21953883	156599839	13194911	.....	1862
1863	66344112	63264203	3152875	1076513	21793382	191630785	24729604	.....	1863
1864	690319[illegible]	85209164	3629956	4933414	37572217	841239970	83985322	.....	1864
1865	1034004[illegible]	122671191	5002364	16347041	42983883	1217009[illegible]	129329[illegible]	1417098	1865
1866	283156616	43285662	3255229	15605579	1063311	843991157	133967623	4541[illegible]	1866
1867	95241116	31031001	4612329	20993552	54110243	252217241	143481329	21081219	1867
1868	122316669	25775305	4194632	23782236	52988988	229058828	140124016	7001151	1868
1869	79560199	30008188	7012923	24156642	54614962	191993535	130694145	*1614653	1869
1870	57656572	21762391	5107838	28310482	54241162	164812607	129234189	**19936336	1870
1871	34808855	19130077	7129991	31443893	60194916	165808732	133536566	**9016795	1871
1872	35312651	21928849	2061725	28353440	60981757	152618426	117535246	**6936367	1872
1873	46223416	25326577	7591026	29231177	73328119	181700315	107126889	**5165959	1873
1874	42319923	20933581	6692162	29038145	69641591	178646405	101119918	**1330074	1874
1875	41124817	21499526	3281653	29186206	71507043	171628245	103983315	.....	1875

† Premiums paid on purchase of United States stock.

‡ Of which $10,61[illegible] paid on purchase of 7-30 three-year Treasury notes, $191,132 on compound interest notes, and $5,059 on purchase of Oregon war debt.

§ Premium paid on purchase of Treasury notes.

‖ Of which $30,000 paid on purchase of 7-30 Treasury notes, and $1,374,680 on purchase of 5-20 bonds for currency.

¶ Premiums paid on purchases of 5-20 bonds for currency.

APPROPRIATIONS.

Object.	Fiscal Year ending June 30, 1874.	Fiscal Year ending June 30, 1875.
Legislative	$5221275 66	$5797231 88
Executive	2900452 29	16670137 56
Judicial	3141331 42	3769981 12
Foreign Intercourse	1437172 30	3418993 22
Independent Treas	453413 93	403511 91
Mints and Assay Offices	1407433 13	1481601 11
Territorial Governments	301015 99	298653 93
Military Estab	30304832 93	34429323 37
Naval Estab	17236190 93	20819016 20
Indian Affairs	8874558 28	7148174 51
Pensions	30673000 00	30653000 00
Public Works	9025542 59	14817386 56
Rivers and Harbors	6733017 50	5163000 00
Forts and Fortifications	835000 00	900000 00
Public Lands	1955409 99	2014457 70
Postal Service	7293435 00	6725242 00
Miscellaneous	19103844 40	16481781 52
Total	$147714900 31	$153017759 30

CURRENCY CONTRACTION.

The laws in force affecting the paper currency of the country have produced a contraction of the circulating medium during the seventeen months ended Nov. 30, beyond the expectation of the general public, as may be demonstrated by the light cast upon the subject by the recent report of Controller Knox on the National banks, viz.:

I. The legal-tender money, issued directly by the Government, was,

On 1st of July, 1874 ..... $356000 00
On 1st of December, 1875 37341672

Decrease $319672

The above decrease is to compensate for the issue since Jan. 14, 1875, of $11,900,000 additional circulation to the National banks.

II. The fractional currency outstanding was,

On 1st of July, 1874 ..... $15881296
On 1st of December, 1875 15356049

Decrease $525191

III. The National bank circulation outstanding was,

On June 30, 1874 ..... $326981162
On November 1, 1875 345398962

Increase $18417800

IV. Under the Act of June 30, 1874, for refitting bank circulation, the greenbacks remaining on deposit with the U. S. Treasurer, for the redemption and retirement of bank notes was,

On November 1, 1875 ..... $9238612
On June 30, 1874 9918075

Increase $679463

V. The currency balance of the Treasury was,

On June 30, 1874 ..... $1476011
On November 30, 1875 1391962

Decrease $536049

Finally, summarizing the above changes, we have the following as the net result:

Decrease of legal tenders $319672
Decrease of postal currency 525191
Decrease of bank notes 1307280
Increase of legal tenders on deposit for redemption of bank notes 1612862

Total contraction $3785666
Treasury balance reduced 536049

Net contraction $3249617

As regards the banks, the contraction is $10,737,938 greater than the above total, that being the amount of permanent deposit with the U. S. Treasurer for the redemption and return of their notes.

THE PUBLIC DEBT OF THE UNITED STATES.

Statement of November 30, 1875.

DEBT BEARING INTEREST IN COIN.

Title of Loan.	Authorizing Act.	Rate of Interest.	When Redeemable.	When Payable.
Loan of 1858	June 14, 1858	5 per cent.	After Jan. 1, 1874	.....
Loan of February, 1861 ('81's)	February 8, 1861	6 per cent.	.....	Dec. 31, '80
Oregon War Debt	March 2, 1861	6 per cent.	.....	July 1, 1881
Loan of July & Aug. '61 ('81's)	July 17, and Aug. 5, '61	6 per cent.	After June 30, 1881	.....
Loan of 1863 ('81's)	March 3, 1863	6 per cent.	After June 30, 1881	.....
Ten-forties of 1864	March 3, 1864	5 per cent.	After March 1, 1874	Mh 1, 1904
Five-twenties of June, 1864	June 30, 1864	6 per cent.	After Nov. 1, 1869	Nov. 1, 1884
Five-twenties of 1865	March 3, 1865	6 per cent.	After Nov. 1, 1870	Nov. 1, 1885
Consols of 1865	March 3, 1865	6 per cent.	After July 1, 1870	July 1, 1885
Consols of 1867	March 3, 1865	6 per cent.	After July 1, 1872	July 1, 1885
Consols of 1868	March 3, 1865	6 per cent.	After July 1, 1873	July 1, 1885
Funded Loan of 1881	July 14, '70 & Jan. 20, '71	5 per cent.	After May 1, 1881	.....

RECAPITULATION.

Description of Debt.	Amount.
Debt bearing interest in coin	$1033865350 00
Bonds at 3 per cent	60084150 00
Debt bearing currency int.	Navy Pension Fund at 3 per cent	1000000 00
Debt on which int. has ceased	23106030 26
Debt bearing no interest	Old demand and legal-tender notes	372514179 50
	Certificates of deposit	4264000 00
	Fractional currency	15356049 40
	Coin certificates	19796340 00
Total principal of debt	$2509986251 77
Add int. unpaid and accrued	8199950 52
Total debt	$2518186201 29
Cash in the Treasury—Coin	$8609076 55
Currency	1391962 31
Special deposit for redemption of certificates of deposit	4264000 00
	15265038 72
Debt, less cash in the Treasury, Dec. 1, 1875	$2502921162 57
Debt, less cash in the Treasury, Nov. 1, 1875	2418876214 30
Decrease of debt during the past month	$84044 83
Decrease of debt since June 30, 1875	$10711933 73

DEBT ON WHICH INTEREST HAS CEASED SINCE MATURITY.

Title of Loan.	When Matured.	Am't Outstanding.	Interest Accrued.
Old Debt	At various dates prior to Jan. 1, 1857	$57665 00	$61171 81
Mexican Indemnity Stock	At various dates in 1851 and 1852	1016 91	84 74
Loan of 1847	Dec. 31, 1847	1250 00	22 00
Loan of 1858	Jan. 1, 1874	15000 00	.....
Bounty Land Scrip	July 1, 1849	3010 00	216 55
Texan Indemnity Stock	Dec. 31, 1861	21000 00	3015 00
Loan of 1864	Jan. 1, 1874	10000 00	625 00
Five-twenties, 1862 (called)	Dec. 1, 1871, and at subsequent dates	1703500 00	56927 34
Five-twenties, 1864 (called)	Nov. 13, 1875	249000 00	3019 44
Five-twenties, 1864 (called)	Nov. 13, 1875	110000 00	890 22
Temporary Loan of 1847	At various dates in 1858 to 1864	82575 32	2670 56
Treasury Notes of 1846	At various dates in 1847 and 1848	6000 00	246 00
Treasury Notes of 1846	At various dates in 1848 and 1849	550 00	57 00
Treasury Notes of 1857	At various dates in 1858 and 1859	1900 00	105 00
Treasury Notes of 1861	March 1, 1863	3150 00	378 00
Seven-thirties of 1861	Aug. 19 and Oct. 1, 1861	72099 40	1196 43
One-year Notes of 1863	At various dates in 1865	81195 00	2236 83
Two-year Notes of 1863	At various dates in 1866	46000 00	2883 13
Compound-interest Notes	June 10, 1867, and May 15, 1868	330350 00	70598 86
Seven-thirties of 1864 and 1865	Nov. 15, '67, June 15 and July 15, 1868	119500 00	8809 29
Certificates of Indebtedness	At various dates in 1866	500 00	313 43
Temporary Loan	Oct. 15, 1866	5000 00	250 00
Three pr. ct. certificates (called)	Feb. 26, 1867	1000 00	30 00
Certificates of Indebtness, 1870	Sept. 1, 1875	115000 00	2203 00
Aggregate of Debt on which Interest has ceased		$2499850 26	$93837 75

DEBT BEARING NO INTEREST.

Title of Loan.	Authorizing Acts.	Amount.
Old Demand Notes	July 17, 1861, and Feb. 12, 1862	$60981 50
Legal-tender Notes	Feb. 25, 1862, July 11, 1862, and March 3, 1863	372317179 50
Certificates of Deposit	June 8, 1872, (Clearing House Certificates)	4264000 00
Fractional Currency	July 17, 1862, March 3, 1863, and June 30, 1864	15356049 40
Coin Certificates	March 3, 1863	19796340 00
Unclaimed Interest	.....	30231 81
Aggregate of Debt bearing no Interest		$412327769 20

CURRENCY BONDS ISSUED TO THE PACIFIC RAILROADS.

(*Not Included in the Public Debt as above stated.*)

Name of Railroad.	Principal Outstandg.	Int. Accrued Interest paid and not yet paid.	Int. repaid by United States.	Int. repaid by trans. mails, &c.	Bal. of Int. paid by U. States.
Central Pacific	$8388480	$6417128 00	$1192567 67	$1419763 68	$3885331 81
Kansas Pacific	6303000	1875[illegible] 00	916883 09	1410674 84	1668228 25
Union Pacific	27295512	6890[illegible] 80	11843234 65	3829181 61	8014053 04
Central Branch, U. Pacific	1600000	40001 00	240[illegible] 26	44198 93	2370001 21
Matured Debt	1949000	42801 00	725300 11	8354 00	1303[illegible] 14
Sioux City and Pacific	1628232	40708 00	683203 89	19063 25	675840 10
Total	$46163224	$16455887 80	$26203902 76	$6575581 15	$24163633 55

STATEMENT OF MAY 31, 1876.

The amount paid off for the month is $1,617,516, and for the eleven months that ended, $25,367,981. The gold balance, after deducting the coin certificates, is $93,900,266, of which amount over $[illegible] is in silver coin and bullion. The currency balance is $2,358,518, which is an increase of over $1,000,000 over the April balance. The legal-tenders outstanding have decreased during the month $101,236. The fractional currency outstanding has decreased from last month $3,500,000. Over $2,500,000 of the fractional currency has been redeemed. The contraction of National bank circulation was over $2,000,000, and for eleven months about $20,000,000.

Six per cent. bonds	$[illegible]
Five per cent. bonds	7[illegible]
Total coin bonds	$[illegible]
Law of money debt	$1400000
Matured debt	5[illegible]
Legal-tenders	3[illegible]
Certificates of deposit	3[illegible]
Fractional currency	3[illegible]
Coin certificates	2[illegible]
Total without interest	4[illegible]
Total debt	2[illegible]
Total interest	$3[illegible]
Cash in Treasury, gold	6[illegible]
Cash in Treasury, currency	9[illegible]
Special deposits held for redemption of certificates of deposit	1[illegible]
Total in Treasury	1[illegible]
Debt less cash in Treasury	2[illegible]
Decrease of debt during May	[illegible]
Decrease since June 30, 1875	2[illegible]
Bonds issued to the Pacific Railroad Companies, interest payable in lawful money	$[illegible]
Principal outstanding	$[illegible]
Interest accrued and not yet paid	[illegible]
Interest paid by the United States	[illegible]
Interest repaid by transportation of mails, etc	[illegible]
Balance of interest paid by the United States	[illegible]

STATE ELECTIONS.

States.	Capitals.	Time of State Election.	Legislature Meets.	Number of Congress.	Presidential Electors.
Alabama	Montgomery	Tues. aft. 1st Mon. in Nov.	3d Mon. in Nov.	8	10
Arkansas	Little Rock	Tues. aft. 1st Mon. in Nov.	Tues. aft. 2d Mon. in Nov.	4	6
California	Sacramento	1st Wed. in Sept.	1st Mon. in Dec.	3	6
Colorado	Denver	.....	.....	1	3
Connecticut	Hartford	Tues. aft. 1st Mon. in Nov.	1st Wed. in Jan.	4	4
Delaware	Dover	Tues. aft. 1st Mon. in Nov.	1st Tues. in Jan.	1	3
Florida	Tallahassee	Tues. aft. 1st Mon. in Nov.	Tues. aft. 1st Mon. in Jan.	2	4
Georgia	Atlanta	1st Wed. in Oct.	2d Wed. in Jan.	9	11
Illinois	Springfield	Tues. aft. 1st Mon. in Nov.	1st Mon. in Jan.	19	21
Indiana	Indianapolis	Tues. in Oct.	1st Wed. in Jan.	15	15
Iowa	Des Moines	2d Tues. in Oct.	2d Mon. in Jan.	9	11
Kansas	Topeka	Tues. aft. 1st Mon. in Nov.	2d Tues. in Jan.	3	5
Kentucky	Frankfort	1st Mon. in Aug.	1st Mon. in Jan.	10	12
Louisiana	New Orleans	1st Mon. in Nov.	1st Mon. in Jan.	6	8
Maine	Augusta	2d Mon. in Sept.	1st Wed. in Jan.	5	7
Maryland	Annapolis	Tues. aft. 1st Mon. in Nov.	1st Wed. in Jan.	6	8
Massachusetts	Boston	Tues. aft. 1st Mon. in Nov.	1st Wed. in Jan.	11	13
Michigan	Lansing	Tues. aft. 1st Mon. in Nov.	1st Wed. in Jan.	9	11
Minnesota	St. Paul	Tues. aft. 1st Mon. in Nov.	Tues. aft. 1st Mon. in Jan.	3	5
Mississippi	Jackson	Tues. aft. 1st Mon. in Nov.	1st Wed. in Jan.	6	8
Missouri	Jefferson City	Tues. aft. 1st Mon. in Nov.	Last Mon. in Dec.	15	15
Nebraska	Lincoln	2d Tues. in Oct.	Th. aft. 1st Mon. in Jan.	1	3
Nevada	Carson City	Tues. aft. 1st Mon. in Nov.	1st Mon. in Dec.	1	3
New Hampshire	Concord	2d Tues. in March	1st Wed. in June	2	5
New Jersey	Trenton	Tues. aft. 1st Mon. in Nov.	2d Tues. in Jan.	7	9
New York	Albany	Tues. aft. 1st Mon. in Nov.	1st Tues. in Jan.	33	35
North Carolina	Raleigh	Tues. aft. 1st Mon. in Nov.	3d Mon. in Nov.	8	10
Ohio	Columbus	Tues. aft. 1st Mon. in Oct.	1st Mon. in Jan.	20	22
Oregon	Salem	1st Mon. in June	2d Mon. in Sept.	1	3
Pennsylvania	Harrisburg	Tues. aft. 1st Mon. in Nov.	1st Tues. in Jan.	26	29
Rhode Island	Prov. and Newport	1st Wed. in April	May and Jan.	2	4
South Carolina	Columbia	Tues. aft. 1st Mon. in Nov.	4th Mon. in Nov.	5	7
Tennessee	Nashville	Tues. aft. 1st Mon. in Nov.	1st Mon. in Oct.	10	12
Texas	Austin	1st Tues. in Nov.	2d Tues. in Jan.	6	8
Vermont	Montpelier	1st Tues. in Sept.	1st Wed. in Oct.	3	5
Virginia	Richmond	Tues. aft. 1st Mon. in Nov.	1st Mon. in Dec.	9	11
West Virginia	Charleston	2d Tues. in Oct.	3d Wed. in Jan.	3	5
Wisconsin	Madison	Tues. aft. 1st Mon. in Nov.	1st Mon. in Jan.	8	10
Totals				293	369

POPULATION OF ILLINOIS.

BY TOWNS AND TOWNSHIPS.

Counties.	1870	1860
ADAMS.		
Beverly	1173	1086
Burton	1423	1430
Camp Point	2130	1470
Clayton	2063	1380
Columbus	975	882
Concord	1140	816
Ellington	2228	1752
Fall Creek	990	957
Gilmer	1425	1182
Honey Creek	1495	1201
Coatsburg	192	......
Houston	1239	1008
Keene	1283	983
Liberty	1623	1536
Lima	1462	1408
Lima	285	......
McKee	1410	916
Melrose	2078	1808
Mendon	1796	1758
Mendon	501	......
North East	1524	1122
Payson	1881	1905
Quincy	24052	13718
1st ward	3916	1911
2d ward	3063	2353
3d ward	4610	2953
4th ward	4533	2155
5th ward	3942	2331
6th ward	4020	1592
Richfield	1436	1459
Ursa	1411	1421
	56362	41323
ALEXANDER.		
Cairo	6267	2188
Clear Creek	1068	......
Dog Tooth	301	......
Grove Island	553	......
Hazlewood	674	......
North Cairo	58	......
Santa Fe	600	......
Thebes	473	......
Unity	570	......
	10564	4707
BOND.		
Beaver Creek	1490	......
Fairview	1014	......
Greenville	1989	1000
La Grange	1060	......
McCord	1483	......
Mulberry Grove	1738	216
Okaw	945	......
Pocahontas	1535	......
Ripley	972	......
7 north, range 2 west	336	......
7 north, range 3 west	367	......
7 north, range 4 west	243	......
	13152	9815
BOONE.		
Belvidere	4410	3551
Belvidere	3231	2446
Benton	......	......
Bonus	1164	1100
Boone	1536	1098
Caledonia	1315	1181
Flora	1278	1291
Le Roy	1002	1190
Manchester	1144	1307
Ohio	......	......
Spring	1068	1084
	12942	11678
BROWN.		
Buckhorn	1050	789
Cooperstown	1522	1183
Elkhorn	1150	1121
Lee	1560	1360
Missouri	1145	911
Mount Sterling	2708	1825
Mount Sterling	1352	......
Pea Ridge	1011	891
Ripley	593	837
Versailles	1471	1221
	12205	9938
BUREAU.		
Arispe	1216	811
Tiskilwa	......	559
Berlin	1469	1211
Brawley	......	939
Bureau	1145	956
Centre	......	1153
Clarion	1023	1053
Concord	2309	982
Sheffield	......	706
Dover	1402	960
Dover	......	562
Fairfield	748	520
Gold	392	245
Green River	......	......
Greenville	901	687
Hall	1059	892
Indian Town	1660	1010
Lamoille	1408	1152
Leepertown	387	209
Macon	839	689
Manlius	973	611
Milo	1118	1028
Mineral	1031	852
Neponset	1510	......
Ohio	1187	1078
Princeton	4363	3393
Princeton	......	2473
Selby	1497	1673
Walnut	1187	799
Westfield	1396	1118
Wheatland	492	407
Wyanet	1750	343
	32415	26426
CALHOUN.		
Belleview	947	669
Carlin	531	......
Crater	561	751
Gilead	498	657
Hamburg	707	619
Hardin	650	425
Illinois	......	......
Point	1551	1217
Richwood	1111	713
	6562	5144

Counties.	1870	1860
CARROLL.		
Cherry Grove	1151	1057
Elk Horn Grove	662	607
Fair Haven	1169	682
Freedom	811	713
Harlem	......	......
Lima	531	509
Mount Carroll	2815	2814
Mount Carroll	1756	1323
Rock Creek	2056	699
Lanark	972	......
Salem	859	725
Savanna	1236	826
Savanna	971	421
Shannon	1102	......
Shannon	635	......
Washington	603	488
Woodland	906	751
Wysox	1331	1350
Milledgeville	238	250
York	1490	1012
	16705	11733
CASS.		
Arenzville	881	792
Beardstown	3582	3321
Beardstown	2528	......
1st ward	1050	......
2d ward	699	......
3d ward	779	......
Ravenswood	65	......
Chandlerville	1017	978
Chandlerville	401	......
Hickory	513	......
Husted	......	419
Indian Creek	433	438
Lancaster	1239	1320
Ashland	203	......
Monroe	630	797
Princeton	348	320
Richmond	1115	972
Virginia	1789	1438
Virginia	954	......
	11580	7253
CHAMPAIGN.		
Brown	486	......
Champaign	710	515
Champaign	4625	1727
Colfax	633	150
Compromise	707	......
Condit	755	346
Crittenden	870	270
East Bend	643	423
Harwood	779	......
Hensley	804	598
Kerr	361	356
Ludlow	920	318
Middletown	1401	1069
Newcomb	697	853
North Homer	641	......
Pesotum	919	......
Philo	1181	873
Philo	291	......
Rantoul	1628	244
Raymond	323	......
Sadorus	1458	807
Sadorus	300	......
Scott	755	899
Sidney	1560	963
Sidney	480	......
Somer	1120	811
South Homer	1510	1342
Homer	767	......
Stanton	1088	256
St. Joseph	1222	916
Tolono	1413	515
Tolono	777	......
Urbana	3325	2008
Urbana	2277	1370
	32737	14629
CHRISTIAN.		
Assumption	1246	......
Assumption	590	......
Bear Creek	720	......
Buckhart	2028	......
Greenwood	776	......
Johnson	610	......
King	413	......
Locust	825	......
May	681	......
Morrisonville	128	......
Mosquito	1270	......
Mount Auburn	1610	......
Pana	3986	......
Pana	2317	......
Ricks	414	......
Rosemond	1107	......
South Fork	1279	......
Stonington	738	......
Tacusah	1182	......
Taylorville	2180	......
	20363	10492
CLARK.		
Anderson	917	726
Auburn	602	437
Clear Creek	......	......
Cumberland	1469	1020
Darwin	1012	779
Dolson	1221	1264
Douglas	555	536
Johnson	823	820
Livingston	......	......
Marshall	2541	1683
Martinsville	1672	1095
Melrose	989	918
Mill Creek	......	......
Orange	924	710
Parker	863	757
Richland	......	......
Wabash	2945	2251
Westfield	1166	807
York	1090	981
	18710	14987
CLAY.		
Bible Grove	908	......
Blair	857	......
Clay City	1361	......
Clay City	504	......
Harter	2785	......
Flora	1389	456
1st ward	199	......
2d ward	470	......
3d ward	370	......
Hoosier Prairie	1179	......
Larkinsburg	976	......
Louisville	1200	......

Counties.	1870	1860
CLAY—Continued.		
Louisville	529	818
Oskaloosa	1171	......
Pixley	1517	......
Stanford	1319	......
Xenia	2179	......
Xenia	916	472
	15875	9336
CLINTON.		
Township 1 N., R. 1 W.	991	......
Township 2 N., R. 1 W.	919	......
Township 3 N., R. 1 W.	617	......
Township 1 N., R. 2 W.	522	......
Township 2 N., R. 2 W.	2402	......
Carlyle	1364	......
Township 3 N., R. 2 W.	698	......
Township 1 N., R. 3 W.	513	......
Township 2 N., R. 3 W.	919	......
Township 3 N., R. 3 W.	874	......
Township 1 N., R. 4 W.	1051	......
Hanover	391	......
Township 2 N., R. 1 W.	1512	......
Breese	489	......
Township 3 N., R. 4 W.	1032	......
Jamestown	120	......
Township 1 N., R. 5 W.	1333	......
Township 1 S., R. 5 W.	531	......
Township 2 N., R. 5 W.	2359	......
Hull	300	......
Trenton	948	......
	16285	10941
COLES.		
Ashmore	2088	1277
Charleston	4172	2216
Charleston	2849	......
East Oakland	1500	1218
Hickory	1402	......
Humboldt	2023	692
Hutton	2196	1727
Lafayette	1265	735
Mattoon	4967	1946
Morgan	818	621
Okaw	1711	......
Okaw South	......	902
Paradise	1220	793
Pleasant Grove	1573	1285
Seven Hickory	......	763
	25235	14203
COOK.		
Barrington	1490	1312
Bloom	1218	1228
Bremen	1501	1417
Bremen	161	......
Calumet	1253	......
Chicago	298977	112172
1st ward	6522	11401
2d ward	14930	10064
3d ward	17681	7082
4th ward	12174	5010
5th ward	11566	11407
6th ward	19415	16066
7th ward	13831	17937
8th ward	22911	6758
9th ward	27817	5227
10th ward	13771	15398
11th ward	15065	......
12th ward	13976	......
13th ward	8928	......
14th ward	9035	......
15th ward	20361	......
16th ward	14015	......
17th ward	18078	......
18th ward	17081	......
19th ward	8716	......
20th ward	13628	......
East Chicago	......	......
South Chicago	......	2052
West Chicago	......	859
Cicero	1515	1272
Elk Grove	1120	989
Evanston	3062	831
Hanover	1093	926
Hyde Park	3644	......
Jefferson	1813	1335
Lake	3360	1755
Lake View	1841	587
Lemont	3573	1989
Leyden	1437	1505
Lyons	2427	1041
Maine	1808	1142
New Trier	1105	912
Niles	1791	1316
Northfield	1705	1534
Orland	1150	1049
Palatine	1855	1462
Palos	833	1010
Proviso	2091	1268
Rich	1539	1148
Schaumburg	931	907
Thornton	2222	1351
Thornton	501	1033
Wheeling	1835	1669
Worth	1717	2330
	349966	144951
CRAWFORD.		
Honey Creek	1868	......
Hutsonville	1851	468
Licking	1625	......
Martin	1099	......
Montgomery	1792	......
Oblong	1190	......
Palestine	1098	540
Robinson	1851	316
South West	825	......
	13889	11551
CUMBERLAND.		
Clear Creek	......	404
Cottonwood	1312	480
Crooked Creek	981	530
Greenup	2128	1400
Greenup	535	......
Hurricane	......	1068
Johnstown	......	635
Long Point	......	560
Neoga	2285	799
Neoga	540	......
Pleasantville	......	160
Spring Point	833	640
Sumpter	1751	......
Prairie City	205	1199
Turkey Creek	......	480
Union	1630	......
Woodbury	1067	......
	12223	8311

Counties.	1870	1860
DE KALB.		
Afton	873	516
Clinton	1001	1006
Courtland	1293	......
De Kalb	2161	1708
Franklin	1004	956
Genoa	993	985
Kingston	975	1053
Malta	1157	620
Mayfield	941	998
Milan	857	262
Pampas	......	1298
Paw-Paw	978	1107
Pierce	1003	915
Shabbona	1265	963
Somonauk	3359	2227
Sandwich	1841	952
South Grove	795	662
Squaw Grove	886	796
Sycamore	2852	2258
Sycamore	1967	1271
1st ward	292	......
2d ward	361	......
3d ward	723	......
4th ward	583	......
Victor	926	746
	23265	19086
DE WITT.		
Barnett	1078	804
Clintonia	2638	1981
Clinton	1800	1962
Creek	1022	791
De Witt	1061	1018
Harp	1164	743
Nixon	649	337
Rutledge	661	546
Santa Anna	1276	839
Farmer City	537	......
Texas	1061	893
Tunbridge	1105	666
Wapella	1437	1016
Waynesville	970	872
Wilson	640	311
	14768	10820
DOUGLAS.		
Arcola	2332	......
Arcola	......	563
Bourbon	1437	......
Bowdre	1313	......
Camargo	1808	......
Garrett	1589	......
Newman	1077	......
Sargent	1035	......
Tuscola	2863	......
Tuscola	......	366
	13484	7140
DU PAGE.		
Addison	1613	1413
Bloomingdale	1141	1375
Downer's Grove	2518	1806
Lisle	1270	1266
Milton	2175	1907
Wheaton	998	645
Naperville	1236	2599
Naperville	1713	......
Wayne	1019	1028
Winfield	2211	1782
York	1799	1525
Elmhurst	329	......
	16685	14701
EDGAR.		
Bruellett's	1086	998
Buck	794	740
Edgar	1617	1452
Elbridge	1807	1760
Embarras	1280	965
Grandview	1899	1513
Hunter	1029	......
Kansas	1618	1231
Paris	4522	3091
Paris	3057	1930
Prairie	829	711
Ross	731	668
Shiloh	745	......
Stratton	1621	1916
Symmes	1185	1237
Young America	687	613
	21450	16925
EDWARDS.		
Albion	2856	......
Albion	613	......
Dixon	526	......
French Creek	1132	......
Salem	1582	......
Shelby	1469	......
	7565	5154
EFFINGHAM.		
Bishop	561	495
Douglas	3222	1760
Effingham	2383	......
Ewington	......	200
Jackson	1028	635
Liberty	501	452
Lucas	592	177
Mason	1308	1029
Mason	490	197
Moccasin	1088	821
Mound	1211	825
St. Francis	509	181
Summit	1432	1080
Teutopolis	1033	......
Union	637	891
Watson	1066	718
West	839	287
	15653	7816
FAYETTE.		
Avena	1182	......
Howard Point	......	611
St. Elmo	273	......
Bear Grove	992	......
Bowling Green	1097	511
Cumberland	......	619
Hurricane	1333	565
Kaskaskia	1230	690
Shobonier	143	......
La Clede	1242	406
Farnia	232	......
La Clede	159	......
Loudon	1156	860
Otego	903	......
Ramsey	1862	1066
Richland	......	656

Counties.	1870	1860
FAYETTE—Continued.		
Sefton	1227	609
Seminary	930	689
Sharon	1663	908
Vandalia	2431	1999
Vandalia	1771	1145
1st ward	731	......
2d ward	527	......
3d ward	513	......
Wheatland	871	767
Wilberton	1509	......
	19638	11189
FORD.		
Brenton	1078	......
Piper City	302	......
Button	610	......
Dix	782	......
Drummer	568	312
Lyman	740	......
Mona	356	......
Patton	2726	1293
Paxton	1456	275
Peach Orchard	374	......
Pella	552	......
Rogers	593	......
Stockton	......	311
Sullivant	141	......
Wall	588	......
	9103	1979
FRANKLIN.		
Township 5 S., R. 1 E.	1010	477
Township 6 S., R. 1 E.	960	661
Township 7 S., R. 1 E.	788	766
Township 5 S., R. 2 E.	640	435
Township 6 S., R. 2 E.	1036	560
Township 7 S., R. 2 E.	909	592
Township 5 S., R. 3 E.	1224	953
Township 6 S., R. 3 E.	1458	1239
Benton	615	380
Township 7 S., R. 3 E.	1270	1062
Township 5 S., R. 4 E.	988	687
Township 6 S., R. 1 E.	1015	640
Township 7 S., R. 4 E.	1301	1118
	12652	9393
FULTON.		
Astoria	2118	1682
Banner	1101	1026
Bernadotte	1233	1058
Buckheart	1577	1274
Canton	4472	3585
Canton	3308	2380
1st ward	710	......
2d ward	859	......
3d ward	680	......
4th ward	1059	......
Cass	1283	908
Deerfield	907	735
Ellisville	637	601
Fairview	1317	1411
Farmers	1058	957
Farmington	2066	2154
Harris	1029	908
Marietta	110	188
Isabel	715	736
Joshua	1175	1170
Kerton	501	592
Lee	1286	1141
Lewistown	2932	2367
Liverpool	1336	1308
Orion	1082	823
Pleasant	1685	1407
Ipava	488	209
Putnam	1654	1381
Cuba	568	318
Union	1911	1661
Avon	672	591
Vermont	2289	1962
Waterford	451	453
Woodland	1602	1416
Young Hickory	792	643
	38291	33338
GALLATIN.		
Township 7, range 8	610	398
Township 8, range 8	1332	877
Township 9, range 8	1199	883
Equality	856	869
Township 10, range 8	799	678
Township 7, range 9	755	718
New Haven	356	200
Township 8, range 9	1138	763
Township 9, range 9	1037	867
Township 10, range 9	1485	975
Township 7, range 10	819	210
Township 8, range 10	317	120
Township 9, range 10	1813	1566
Shawneetown	1309	1115
	11134	8055
GREENE.		
Bluff Dale	1440	......
Carrollton	2760	2752
Eastern	......	1228
Kane	957	1166
Mineral Springs	1181	......
Mount Airy	1920	1315
New Providence	180	......
North Apple Creek	......	601
Walkerville	800	819
White Hall	1600	2932
White Hall	1200	......
Wilmington	......	1309
Woodville	1352	280
Township 9, R. 10 W.	908	......
Township 10, R. 10 W.	1706	......
Fayette	......	490
Greenfield	......	1599
Township 11, R. 10 W.	920	......
Township 9, R. 11 W.	1119	......
Township 10, R. 11 W.	1240	......
Township 11, R. 11 W.	1101	......
Township 12 S., R. 11 W.	275	......
Township 12 S., R. 12 W.	1137	......
Township 12 S., R. 13 W.	581	......
	20277	16093
GRUNDY.		
Erienna	317	383
Auxsable	927	557
Braceville	1188	607
Felix	616	605
Goodfarm	803	570
Greenfield	1615	531
Gardner	910	......
Highland	980	392
Mazon	1005	896

Counties.	1870	1860
GRUNDY—Continued.		
Morris	113	142
Morris	3138	2105
1st ward	891	401
2d ward	544	440
3d ward	1363	901
4th ward	623	354
5th ward	217	......
Nettle Creek	916	702
Norman	417	363
Saratoga	1233	823
Vienna	900	783
Waupousee	720	623
	14938	10379
HAMILTON.		
Township 3 S., R. 5 E.	351	186
Bell Prairie City	160	......
Township 4 S., R. 5 E.	1218	852
Township 5 S., R. 5 E.	1420	1167
Township 6 S., R. 5 E.	1211	920
Township 7 S., R. 5 E.	607	450
Township 3 S., R. 6 E.	379	239
Township 4 S., R. 6 E.	908	589
Township 5 S., R. 6 E.	1921	1345
McLeansboro	683	416
Township 6 S., R. 6 E.	960	687
Township 7 S., R. 6 E.	511	410
Township 3 S., R. 7 E.	122	70
Township 4 S., R. 7 E.	623	730
Township 5 S., R. 7 E.	1413	1170
Township 6 S., R. 7 E.	720	566
Township 7 S., R. 7 E.	645	465
	13011	9915
HANCOCK.		
Appanoose	1018	835
Augusta	1992	1679
Bear Creek	1117	1121
Carthage	2448	1679
Carthage	1448	......
Chili	1601	1028
Durham	1019	1007
Fountain Green	1475	1410
Hamilton	1019	785
Hancock	926	720
Harmony	1457	846
La Harpe	1741	1624
Montebello	1111	691
Nauvoo	1578	1373
Pilot Grove	1217	1121
Pontoosuc	1946	1582
Prairie	1380	575
Rock Creek	1201	512
Rocky Run	656	797
Sonora	1485	1051
St. Albans	1147	1099
St. Mary's	1650	1470
Walker	1471	1529
Wilcox	4058	3361
Warsaw	3583	2896
Wythe	1219	1289
	35935	29061
HARDIN.		
Cave-In Rock	869	......
McFarlan	827	......
Monroe	1468	......
Rock Creek	856	......
Rose Clare	583	......
Seller's	560	......
Township 11, range 8	......	2408
Township 12, range 8	......	775
Township 12, range 9	......	576
	5113	3759
HENDERSON.		
Township 8 N., R. 4 W.	1126	691
Raritan	201	42
Township 9 N., R. 1 W.	953	783
Township 10 N., R. 4 W.	1406	1008
Biggsville	358	68
Township 11 N., R. 1 W.	1221	1012
Township 12 N., R. 4 W.	1028	522
Township 8 N., R. 5 W.	1132	917
Terre Haute	139	127
Township 9 N., R. 5 W.	1072	1135
Olena	127	104
Warren	84	121
Township 10 N., R. 5 W.	1438	489
Lynn	251	......
Sagetown	332	......
Township 11 N., R. 5 W.	1723	1925
Oquawka	1370	1611
Township 12 N., R. 5 W.	143	98
Township 8 N., R. 6 W.	709	599
Township 9 N., R. 8 W.	433	258
Shokokon	79	40
Township 10 N., R. 6 W.	86	51
Township 8 N., R. 7 W.	109	......
Dallas City	78	......
	12582	9501
HENRY.		
Alba	295	75
Annawan	1261	916
Andover	1767	962
Atkinson	1132	210
Burns	1141	779
Cambridge	1682	1097
Clover	1695	724
Colona	1228	471
Cornwall	952	689
Edford	918	564
Galva	3096	1161
Galva	2160	1105
Geneseo	4081	2133
Geneseo	3012	1791
Hanna	961	418
Kewanee	4225	2341
Loraine	577	896
Lynn	1119	677
Munson	1171	694
Osco	1216	576
Oxford	1327	839
Phenix	793	799
Weller	1560	1055
Western	1372	858
Wethersfield	1247	1297
Yorktown	659	557
	35506	20660
IROQUOIS.		
Artesia	1269	......
Ash Grove	1146	683
Ashkum	1315	629
Beaver	1278	763
Belmont	833	968
Buchanan	......	471
Chebanse	2530	974

Counties.	1870	1860
IROQUOIS—Continued.		
Concord	678	1156
Crab Apple	......	389
Douglas	2384	521
Fountain Creek	503	......
Grenard	511	......
Iroquois	679	400
Loda	1921	906
Lovejoy	210	......
Martinton	866	......
Middleport	861	1164
Milford	1107	831
Milford	230	......
Onarga	2822	1423
Papineau	1064	......
Prairie Green	480	219
Sheldon	812	......
Sheldon	231	......
Stockland	687	......
Watseka	1551	......
1st ward	272	......
2d ward	163	......
3d ward	190	......
4th ward	530	......
5th ward	396	......
Weygandt	......	873
	25782	12325
JACKSON.		
Bradley	1297	......
Carbondale	3370	......
Degognia	470	......
De Soto	1433	......
Elk Prairie	1354	......
Grand Tower	2181	......
Kilion	959	......
Kincaid	1049	......
Levan	1321	......
Makanda	1680	......
Murphysboro	3464	......
Ridge	1056	......
	19634	9589
JASPER.		
Crooked Creek	1568	1866
Granville	1260	1150
Grove	1094	......
Jasper	......	1453
North Muddy	867	625
Smallwood	993	521
South Muddy	531	510
St. Marie	1452	937
Union	......	757
Wade	1861	......
Willow Hill	1552	1045
	11234	8364
JEFFERSON.		
Township 1 S., range 1 E.	778	607
Township 2 S., range 1 E.	905	513
Township 3 S., range 1 E.	869	687
Township 4 S., range 1 E.	576	312
Township 1 S., range 2 E.	1289	972
Township 2 S., range 2 E.	1175	927
Township 3 S., range 2 E.	986	733
Township 4 S., range 2 E.	1175	710
Township 1 S., range 3 E.	1099	723
Township 2 S., range 3 E.	2540	1763
Mount Vernon	1167	707
Township 3 S., range 3 E.	979	818
Township 4 S., range 3 E.	1337	1134
Spring Garden	205	188
Township 1 S., range 4 E.	850	558
Township 2 S., range 4 E.	960	667
Township 3 S., range 4 E.	1086	1006
Township 4 S., range 4 E.	1200	835
	17864	12965
JERSEY.		
Township 7, range 10 W.	1315	......
Township 8, range 10 W.	1242	......
Township 9, range 10 W.	562	......
Township 6, range 11 W.	1034	......
Township 7, range 11 W.	1166	......
Township 8, range 11 W.	3376	......
Jerseyville	2576	1614
Township 9, range 11 W.	324	......
Township 6, range 12 W.	1328	......
Grafton	......	1266
Township 7, range 12 W.	1269	......
Township 8, range 12 W.	1381	......
Township 6, range 13 W.	272	......
Township 7, range 13 W.	592	......
Township 8, range 13 W.	963	......
	15051	12051
JO DAVIESS.		
Apple River	1108	508
Berreman	559	415
Council Hill	725	850
Warren	1786	1834
Warren	1666	825
Derinda	804	818
Dunleith	1352	857
East Galena	856	1015
Elizabeth	1618	1460
Galena	7019	8196
1st ward	1447	1441
2d ward	1298	1577
3d ward	1123	1433
4th ward	1428	1714
5th ward	1723	2031
Guilford	1079	1093
Hanover	1191	909
Menomonee	593	853
Nora	1046	950
Pleasant Valley	913	767
Rice	570	539
Rush	1036	951
Scales Mound	748	896
Stockton	1214	1044
Thompson	800	647
Vinegar Hill	693	872
Ward's Grove	530	425
West Galena	591	601
Woodbine	959	935
	27820	27325
JOHNSON.		
Axley	1190	......
Bluff	1325	......
Burncomb	1583	......
Elvira	1268	......
Flat Lick	1180	......
Saline	1284	......
Simpson	916	......
Sulphur Springs	1197	......
Vienna	1496	......
Vienna	550	......
	11248	9342

POPULATION OF ILLINOIS.

COUNTIES.	1870	1860
KANE.		
Aurora	2033	1395
Aurora	11162	6031
1st ward	760	
2d ward	480	
3d ward	1007	
4th ward	497	
5th ward	659	
6th ward	1368	
7th ward	929	
8th ward	1448	
9th ward	1465	
10th ward	1225	
11th ward	1314	
Batavia	3018	2333
Batavia		1621
Big Rock	829	911
Blackberry	1173	1080
Burlington	919	856
Campton	957	1027
Dundee	2079	1889
Elgin	1298	1390
Clintonville		641
Elgin	5441	2797
Geneva	1829	1505
Geneva		997
Hampshire	1049	1050
Kanesville	999	1172
Plato	1001	1018
Rutland	960	1013
St. Charles	2281	2497
St. Charles		1822
Sugar Grove	787	969
Virgil	1273	1209
	39091	30062
KANKAKEE.		
Aroma	1100	768
Bourbonnais	2068	2005
Essex	990	501
Ganeer	1582	1110
Kankakee	5189	2984
Limestone	840	616
Manteno	1681	861
Momence	1291	913
Norton	1180	251
Otto	1356	500
Pilot	1140	451
Rockville	1112	911
Salina	885	599
Ste. Anne	1385	1316
Sumner	1081	444
Yellowhead	1492	896
	24352	15412
KENDALL.		
Big Grove	1726	1817
Bristol	1352	1369
Fox	1265	1105
Kendall	1415	1435
Lisbon	1150	1222
Little Rock	1843	1708
Na-au-say	918	1021
Oswego	1756	2109
Seward	944	958
	12399	13074
KNOX.		
Cedar	2153	1822
Abingdon	918	1032
Chestnut	1144	1268
Copley	1219	1010
Elba	1045	797
Galesburg	878	673
Galesburg	10158	4953
Haw Creek	1054	839
Henderson	1742	1119
Indian Point	1854	1195
Knox	2881	2352
Knoxville	1883	1567
Lynn	966	960
Maquon	1426	1920
Ontario	1912	1467
Oneida	1034	616
Orange	1167	876
Persifer	853	788
Rio	1183	822
Salem	1906	1311
Sparta	1950	
Watago	1205	1538
Truro	899	713
Victoria	1190	1190
Walnut Grove	1960	1130
Altona	902	
	39522	28663
LAKE.		
Antioch	1595	1491
Avon	1005	1120
Benton	640	729
Cuba	970	872
Deerfield	1525	1022
Ela	1277	1228
Fremont	1015	1005
Goodale		500
Grant	572	
Libertyville	1236	1111
Newport	1289	1170
Shields	1262	671
Vernon	1259	1219
Warren	1235	1124
Wauconda	1120	1045
Waukegan	507	511
Waukegan	4507	3433
1st ward	1013	
2d ward	1772	
3d ward	1402	
4th ward	320	
	21014	18257
LA SALLE.		
Adams	1562	1366
Allen	877	391
Brookfield	1290	876
Bruce	1921	1239
Streator	1486	
Dayton	653	1188
Dayton	163	
Deer Park	894	1032
Dimmick	1222	1081
Eagle	870	1218
Earl	2129	1702
Eden	1523	1437
Fall River	523	
Farm Ridge	1012	1021
Freedom	1262	1302
Grand Rapids	1118	1426
Groveland	1561	608
Hope	1487	1022
La Salle	5452	4836
La Salle	5200	4016
Manlius	2463	1648
Crotty	691	
Marseilles	758	
Mendota	1013	2699
Mendota	3516	1931
1st ward	977	
2d ward	870	
3d ward	890	
4th ward	809	
Meriden	1069	733
Mission	1596	1601
Northville	1187	1270
Ophir	1055	1229
Osage	1176	675
Ottawa	463	6541
Ottawa	7736	
Otter Creek	1009	
Peru	3945	3166
Peru	3650	3132
Richland	789	
Rutland	1499	1029
Rutland	412	
Serena	1076	960
South Ottawa	697	1026
Troy Grove	1501	1262
Utica	1145	992
Vermilion	671	604
Wallace	734	
Waltham	1115	967
	60792	48332
LAWRENCE.		
Allison	855	874
Bond	1087	925
Christy	2901	1692
Bridgeport	435	

COUNTIES.	1870	1860
LAWRENCE—Continued.		
Sumner	672	
Denison	1868	1210
St. Francisville	131	106
Lawrence	1492	1061
Lawrenceville	435	471
Lukin	1735	1290
Petty	1591	999
Russell	1181	973
Russellville	311	
	12533	9214
LEE.		
Alto	832	801
Amboy	1279	2547
Amboy	2825	1615
1st ward	619	
2d ward	1050	
3d ward	808	
4th ward	348	
Ashton	1007	
Bradford	1086	1253
Brooklyn	1235	1324
China	2351	1712
Franklin Grove	757	
Dixon	632	1199
Dixon	4055	2218
1st ward	1248	
2d ward	954	
3d ward	798	
4th ward	1055	
East Grove	765	
Hamilton	186	855
Hanno		
Harmon	512	148
Lee Center	1028	763
May	1007	897
Marion	747	680
Nelson	600	362
Palmyra	1109	1055
Reynolds	742	288
South Dixon	905	
Sublette	1300	1123
Viola	689	
Willow Creek	1019	729
Wyoming	1250	1237
	27171	17651
LIVINGSTON.		
Amity	790	595
Avoca	825	758
Avoca		50
Belle Prairie	630	317
Broughton	823	128
Charlotte	746	
Chatsworth	1622	310
Chatsworth	999	20
Dwight	1804	532
Dwight	1044	295
Eppard's Point	861	481
Esmen	917	457
Fayette	257	
Forest	1084	
Germantown	869	
Indian Grove	2635	763
Fairbury	1493	209
Long Point	970	561
Nebraska	1162	607
Nevada	877	297
Newtown	1114	981
Odell	1455	318
Odell	739	
Owego	800	270
Pike	847	247
Pleasant Ridge	809	336
Pontiac	2438	1264
Pontiac	1657	733
Reading	1903	1145
Ancona	250	226
Reading	70	91
Rook's Creek	945	428
Round Grove	640	181
Saunemin	974	228
Sullivan	921	
Sunbury	891	422
Union	711	
Waldo	1051	
	31471	11637
LOGAN.		
Ætna	920	
Atlanta	2339	2319
Broadwell	930	
Broadwell	191	
Chester	1062	
Corwine	1069	
Middletown	223	361
East Lincoln	3397	
Elkhart	1325	918
Elkhart	378	118
Eminence	1362	
Hurlbut	476	
Laenna	691	
Lake Fork	898	1283
Lincoln		5700
Middleton		800
Mount Pulaski	1910	1471
Mount Pulaski	653	511
Oran	769	
Orvil	1196	
Prairie Creek	1164	761
Sheridan	1002	
Sugar Creek		957
West Lincoln	3053	
	23053	14272
MACON.		
Austin	719	
Blue Mound	1089	
Decatur	1337	
Decatur	7161	3839
Friends' Creek	1538	
Harristown	984	
Hickory Point	1136	
Illini	821	
Long Creek	1372	
Macon	1549	
Maroa	1824	
Maroa	766	
Milan	322	
Mount Zion	1096	
Niantic	977	
Oakley	1187	
Pleasant View	899	
South Macon	79	
Wheatland	1836	
Whitmore	1111	
	26481	13738
MACOUPIN.		
Barr's Store	999	
Carlinville	5848	3219
Palmyra	2400	819
Scottsville	1440	
Township 7, range 6	1604	788
Township 8, range 6	853	629
Township 9, range 6	710	886
Township 10, range 6	870	661
Township 11, range 6	1211	763
Township 12, range 6	3075	756
Township 7, range 7	877	892
Township 8, range 7	1085	783
Township 11, range 7	695	619
Township 12, range 7	1250	1056
Township 7, range 8	2884	1305
Township 8, range 8	1072	1092
Township 9, range 8	643	422
Township 7, range 9	1794	903
Township 8, range 9	1517	811
Township 9, range 9	1018	711
Township 10, range 9	891	679
	32726	21602
MADISON.		
Township 3, range 5	2707	2089
Highland	1757	
Township 4, range 5	800	888
Township 5, range 5	629	272
Township 6, range 5	716	911
Township 3, range 6	1246	1120
Township 4, range 6	1919	1465
Township 5, range 6	1061	825
Alhambra	101	
Green Castle	120	
Township 5, range 6	872	660
Township 3, range 7	1580	1155
Township 4, range 7	1024	800

COUNTIES.	1870	1860
MADISON—Continued.		
Township 5, range 7	980	670
Township 6, range 7	1115	735
Township 3, range 8	3002	2098
Township 4, range 8	3486	1965
Edwardsville	2193	
Township 5, range 8	1492	958
Township 6, range 8	1308	935
Moro	184	
Township 3, range 9	1421	1557
Township 4, range 9	950	582
Township 5, range 9	8326	2120
Alton	8665	6332
1st ward	2529	1867
2d ward	2532	1710
3d ward	2239	1878
4th ward	1355	817
Bethalto	67	
Upper Alton		1090
Township 6, range 9	1588	1250
Township 3, range 10	792	
Township 5, range 10	869	551
Township 6, range 10	2153	1581
	41130	31251
MARION.		
Alma	791	
Centralia	889	
Centralia	3190	
1st ward	1027	
2d ward	1201	
3d ward	962	
Central City	839	
Kinmundy	1895	
McGuire	1161	
Meacham	835	
North Fork	822	
Odin	1268	
Omega	1298	
Patoka	1291	
Raccoon	1139	
Romine	893	
Salem	3132	
Salem	1182	
Sandoval	958	
Walnut Hill	721	
	20622	12739
MARSHALL.		
Belle Plain	1092	817
Bennington	1030	641
Evans	1939	1204
Wenona	879	
Henry	2613	2238
Henry	2162	
Hopewell	753	667
Lacon	2140	1911
Lacon	2105	
La Prairie	1400	1270
Richland	920	832
Roberts	883	723
Saratoga	1163	905
Steuben	1478	1093
Sparland	558	
Whitefield	1265	1163
	16956	13437
MASON.		
Allen's Grove	1199	
Bath	2124	1070
Bath	461	513
Crane Creek	1068	
Havana	2933	2076
Havana	1785	
Lynchburg	804	
Manito	1354	
Manito	375	
Mason City	2887	652
Mason City	1615	261
Mason Plains	800	
Pennsylvania	932	
Quiver	893	
Salt Creek	1102	
Sherman	590	
	16181	10931
MASSAC.		
Township 14, range 3	421	351
Township 14, range 4	1050	752
Township 14, range 5	632	480
Township 15, range 3	276	210
Township 15, range 4	997	828
Township 15, range 5	1158	913
Township 15, range 6	668	591
Township 16, range 5	371	330
Township 16, range 6	1098	599
Brooklyn	191	
Metropolis	2490	1098
	9581	6233
McDONOUGH.		
Bethel	1010	985
Blandensville	1707	1499
Bushnell	578	667
Bushnell	2003	
1st ward	472	
2d ward	179	
3d ward	482	
4th ward	570	
Chalmers	1481	1016
Eldorado	1165	1018
Emmett	957	838
Hire	1186	1320
Blandensville	1565	455
Industry	1533	1263
Industry	378	
La Moine	1167	898
Macomb	1219	2598
Macomb	2748	1831
1st ward	817	532
2d ward	621	375
3d ward	581	431
4th ward	696	493
Randolph	316	
Mound	1350	1001
New Salem	1239	1032
Prairie City	1615	1725
Prairie City	1078	770
Sciota	1138	616
Scotland	1162	919
Tennessee	2126	1719
Walnut Grove	1128	889
	26509	20069
McHENRY.		
Alden	722	915
Algonquin	2157	1987
Burton	281	329
Chemung	2222	1633
Harvard	1120	
Coral	1345	1268
Dorr	2681	2387
Woodstock	1574	1327
Dunham	999	981
Grafton	1361	1078
Greenwood	925	1018
Hartland	1037	978
Hebron	1020	900
Marengo	2233	2008
Marengo	1327	1119
McHenry	1938	2012
Nunda	1518	1321
Richmond	1101	1378
Riley	882	801
Seneca	1027	1010
	23762	22089
McLEAN.		
Allen	1221	
Stanford	274	
Arrowsmith	927	415
Bell Flower	659	111
Bloomington	1829	1359
Bloomington	14590	7075
Blue Mound	1219	332
Cheney's Grove	1161	616
Saybrook	889	69
Chenoa	2751	515
Cropsey	859	140
Dale	1188	950
Shirley	163	
Danvers	1700	1375
Danvers	336	
Downs	1196	1069
Dry Grove	1267	991
Empire	2133	1635

COUNTIES.	1870	1860
McLEAN—Continued.		
Le Roy	862	651
Funk's Grove	819	486
Gridley	1709	793
Hudson	1892	841
Lawndale	835	361
Lexington	2401	1738
Martin	687	285
Money Creek	999	766
Mount Hope	1550	893
McLean	600	
Mosquito Grove		661
Normal	3156	847
Normal	1110	
Old Town	1109	662
Padua	1249	765
Randolph	1958	1386
Heyworth	300	
Towanda	1235	751
West	941	309
White Oak	532	511
Yates	1018	
	53988	28772
MENARD.		
Township 17, R. 5 W.		80
Township 18, R. 5 W.	793	792
Township 19, R. 5 W.	1243	1136
Sweet Water	230	
Township 17, R. 6 W.	1172	951
Athens	351	392
Township 18, R. 6 W.	1271	1180
Township 19, R. 6 W.	1239	811
Greenview	373	
Township 17, R. 7 W.	880	682
Township 18, R. 7 W.	2821	2016
Petersburg	1792	1196
Township 19, R. 7 W.	941	962
Township 17, R. 8 W.	472	306
Tallula	339	
Township 18, R. 8 W.	477	371
Township 19, R. 8 W.	426	265
	11735	9581
MERCER.		
Abingdon	931	831
Duncan	974	627
Eliza	767	801
Green	1336	716
Viola	407	
Keithsburg	1579	1314
Keithsburg	1179	1017
Mercer	1919	1142
Aledo	1076	563
Millersburg	1131	1135
Millersburg	277	296
New Boston	1758	1722
New Boston	779	583
North Henderson	1062	1001
Ohio Grove	1125	1018
Perryton	1085	925
Preemption	1161	931
Richland Grove	1114	1118
Swedona	359	
Rivoli	1298	699
New Windsor	379	
Suez	1176	1100
	18769	15012
MONROE.		
Bluff	925	980
Eagle	2388	2200
Columbia	1246	1080
Fountain	2977	3075
Waterloo	1537	1435
Harrisonville	178	510
Mitchie	799	758
Moredock	636	480
New Design	2016	2120
Prairie du Long	1116	1120
Renault	1617	1559
	12982	12882
MONTGOMERY.		
Audubon	1250	756
Bear Creek	1650	1147
Bois D'Arc	1177	1291
Butler	2107	383
Butler	1648	
East Fork	1421	677
Hillsboro	3417	2264
Hillsboro		853
Hurricane	724	672
Irving	1591	1022
Irving	751	
Litchfield	1716	1448
Litchfield	3852	1609
1st ward	1127	
2d ward	1327	
3d ward	1098	
Nokomis	2738	580
Nokomis	893	
Walshville	1740	988
Zanesville	1901	1327
	25314	13979
MORGAN.		
Arcadia	1251	629
Bethel	1468	503
Concord	1280	882
Franklin	2057	1440
Indian Creek		1760
Jacksonville	3890	4184
Jacksonville	9203	5528
1st ward	1870	
2d ward	2069	
3d ward	2530	
4th ward	2731	
Lynnville	643	560
Mauvaise Terre	736	1440
Meredosia	1383	1159
Sulphur Springs	627	972
Waverly	2463	1895
Wright's	2022	
Murrayville		1160
Yatesville	1440	
	28163	22112
MOULTRIE.		
Dora	921	
East Nelson	1021	
Jonathan Creek	1001	
Lovington	1588	
Lowe	786	
Marrowbone	1127	
Sullivan	2658	
Sullivan	712	528
Whitley's	1290	
	10385	6385
OGLE.		
Brooklyn		
Brookville	746	1096
Buffalo	3521	3160
Polo	1805	
Byron	1093	1105
Dement	1120	538
Eagle Point	777	
Flagg	2288	1801
Forreston	2177	1095
Grand Detour	605	684
Haldane	1265	
Harrison		
Lafayette	467	563
Leaf River	1057	699
Lynnville	726	674
Marion	1050	992
Maryland	1151	1227
Monroe	923	906
Mount Morris	1455	1893
Nashua	483	420
Oregon	1325	931
Pine Creek	1215	1203
Pine Rock	1018	905
Rock Vale	757	772
Scott	829	732
Taylor	402	461
White Rock	999	793
	27192	22888

COUNTIES.	1870	1860
PEORIA.		
Akron	1185	1107
Brimfield	1547	1667
Brimfield		565
Chillicothe	1486	1183
Chillicothe		668
Elmwood	2410	1977
Elmwood	1476	1182
Hallock	1091	1060
Hollis	980	710
Jubilee	887	802
Kickapoo	1440	1265
Limestone	2302	1663
Logan	1065	1355
Medina	905	930
Millbrook	1075	1021
Peoria	791	280
Peoria	22849	14045
1st ward	4615	3002
2d ward	2539	4658
3d ward	3367	2690
4th ward	2066	1817
5th ward	2938	1883
6th ward	5721	
7th ward	2502	
Princeville	1835	1234
Princeville	421	263
Radnor	918	1109
Richwood	1229	997
Rosefield	1108	1090
Timber	1707	1530
Trivoli	1231	1617
	47540	36601
PERRY.		
Township 4 S., R. 1 W.	1670	1003
Tamaroa	937	
Township 5, S. R. 1 W.	1371	1018
Township 6, S. R. 1 W.	1381	1932
Du Quoin	2212	
St. John's	356	
Township 4, S. R. 2 W.	409	261
Township 5, S. R. 2 W.	684	668
Township 6, S. R. 2 W.	598	601
Township 4, S. R. 3 W.	420	311
Township 5, S. R. 3 W.	1637	1092
Pinckneyville	773	436
Township 6, S. R. 3 W.	657	533
Township 4, S. R. 4 W.	829	731
Township 5, S. R. 4 W.	785	791
Township 6, S. R. 4 W.	770	592
	13723	9552
PIATT.		
Bement	1471	727
Blue Ridge	1120	677
Cerro Gordo	1650	533
Goose Creek	1120	480
Monticello	1840	1147
Monticello	871	577
Sangamon	1380	1068
Unity	934	375
Willow Branch	1438	1120
	10953	6127
PIKE.		
Atlas	1581	1317
Barry	2196	2143
Chambersburg	758	693
Derry	1327	1221
Detroit	1056	920
Detroit	160	
Fairmount	1131	1014
Flint	403	378
Griggsville	2615	2557
Griggsville	1456	
Hadley	1309	1262
Hardin	1468	1258
Kinderhook	1451	1398
Martinsburg	1466	1172
Montezuma	1498	1403
Milton	351	
Newburgh	1540	1397
New Salem	1418	1455
New Salem	316	
Pearl	628	440
Perry	2161	1889
Perry	798	
Pittsfield	2791	2137
Pittsfield	1621	
Pleasant Hill	1411	1270
Pleasant Hill	230	
Pleasant Vale	1188	1138
Spring Creek	1009	539
	30768	27219
POPE.		
Township 11, R. 5 E.	945	568
Township 12, R. 5 E.	781	692
Township 13, R. 5 E.	1198	1007
Township 11, R. 6 E.	580	446
Township 12, R. 6 E.	1037	790
Township 13, R. 6 E.	1233	1131
Township 14, R. 6 E.	1111	119
Township 15, R. 6 E.	800	
Township 11, R. 7 E.	480	202
Township 12, R. 7 E.	632	412
Township 13, R. 7 E.	991	
Golconda	658	401
Township 14, R. 5 E.	762	
Township 15, R. 7 E.	122	
Township 16, R. 7 E.	762	208
	11437	6742
PULASKI.		
Township 14, R. 1 E.	546	
Township 15, R. 1 E.	1498	
Caledonia	232	165
Township 16, R. 1 E.	400	
Township 14, R. 2 E.	796	
Township 15, R. 2 E.	319	
Township 14, R. 1 W.	800	
Township 15, R. 1 W.	1435	
Township 16, R. 1 W.	1327	
Mound City	1631	898
	8752	3943
PUTNAM.		
Granville	1668	1575
Hennepin	2144	1713
Magnolia	1667	1740
Senachwine	801	609
	6280	5587
RANDOLPH.		
Township 4, S. R. 5 W.	1426	960
Township 5, S. R. 5 W.	1012	798
Sparta	1335	
Township 6, S. R. 5 W.	1165	1109
Township 7, S. R. 5 W.	785	600
Township 8, S. R. 5 W.	466	645
Township 4, S. R. 6 W.	1049	1999
Township 5, S. R. 6 W.	1667	1370
Township 6, S. R. 6 W.	1152	835
Township 7, S. R. 6 W.	935	720
Township 8, S. R. 6 W.	217	
Township 4, S. R. 7 W.	818	490
Township 5, S. R. 7 W.	930	478
Township 6, S. R. 7 W.	1182	925
Township 7, S. R. 7 W.	1831	1980
Chester	1615	
Township 4, S. R. 8 W.	2008	1895
Red Bud	880	
Township 5, S. R. 8 W.	917	906
Township 6, S. R. 8 W.	1186	839
Township 5, S. R. 9 W.	1153	643
	20859	17205
RICHLAND.		
Bonpas	891	555
Claremont	1278	1171
Claremont	120	121
Decker	971	719
Denver	952	691
Germany	1001	865
Madison	1163	1046
Noble	1333	840
Noble	380	127
Olney	1412	2931
Olney	2680	1435
1st ward	835	
2d ward	881	
3d ward	961	
Preston	1083	837
	12803	9711

COUNTIES.	1870	1860
ROCK ISLAND.		
Andalusia	878	329
Black Hawk	1723	1001
Camden Mills	818	
Bowling	952	755
Buffalo Prairie	1291	1220
Canoe Creek	413	352
Coal Valley	2545	1507
Coe	1175	983
Cordova	935	808
Drury	1331	1241
Edgington	1106	1143
Government Island	165	
Hampton	2006	1898
Moline	5751	8273
Moline	4166	2028
Port Byron	832	718
Port Byron	576	632
Rock Island	7890	5130
1st ward	2520	1745
2d ward	1726	1062
3d ward	2557	1738
4th ward	1078	585
Zuma	787	611
	29783	21005
SALINE.		
Brushy	1010	787
Cottage Grove	718	525
Douglas	1437	1109
Eldorado	1691	1187
Galatia	1319	911
Harrisburg	1710	982
Harrisburg	590	
Independence	648	616
Plainview	450	339
Raleigh	2108	1695
Summerset	800	599
Stonefort	798	628
	12714	9331
SANGAMON.		
Auburn	1308	
Ball	986	
Buffalo Heart	538	
Cartwright	1851	
Chatham	1400	
Chatham		278
Clear Lake	1566	
Cooper	785	
Cotton Hill	751	
Curran	1000	
Falkington	973	
Fancy Creek	1195	
Gardner	1270	
Illiopolis	1829	
Illiopolis	395	
Island Grove	1069	
Loami	1470	
Mechanicsburg	1413	
Buffalo	261	
Mechanicsburg	366	
New Berlin	951	
Pawnee	1293	
Rochester	1440	
Sackett	498	
Springfield	2447	
Springfield	17364	9320
1st ward	4138	
2d ward	5014	
3d ward	3927	
4th ward	1255	
Williams	1279	
Woodside	1385	
	46352	32274
SCHUYLER.		
Bainbridge	1200	1373
Birmingham	1259	1017
Brooklyn	1671	952
Browning	2139	1211
Browning	284	249
Buena Vista	1152	755
Camden	1173	869
Frederick	956	553
Frederick	669	269
Hickory	557	598
Huntsville	1228	1061
Littleton	1140	1162
Oakland	1026	831
Rushville	3021	2883
Rushville	1539	1312
Woodstock	1503	1166
	17419	11664
SCOTT.		
Naples	597	
Winchester	1661	
Township 13, range 11	1071	832
Township 14, range 11	267	259
Township 13, range 12	1615	1169
Township 14, range 12	1154	2621
Township 15, range 12	731	620
Township 13, range 13	583	427
Township 14, range 13	1269	1085
Township 15, range 13	1512	983
Township 15, range 14	67	1061
	10530	10530
SHELBY.		
Ashgrove	1499	944
Big Spring	1755	711
Cold Spring	1656	1047
Dry Point	1674	1116
Flat Branch	989	
Holland	1352	818
Moweaqua	869	
Oconee	1559	
Okaw	1280	
Penn	428	
Pickaway	728	
Prairie	1218	399
Richland	1053	531
Ridge	1139	
Rose	1491	505
Moulton	106	
Rural	909	
Shelby	1058	531
Shelbyville	2051	1380
1st ward	508	
2d ward	617	
3d ward	617	
4th ward	309	
Tower Hill	1176	312
Windsor	1593	
Windsor	518	
	25476	14613
STARK.		
Bradford	280	
Elmira	1108	954
Essex	1538	1198
Wyoming	610	
Goshen	1270	1033
La Fayette	284	
Osceola	1278	1000
Penn	1121	999
Toulon	2060	1784
Toulon	904	
Valley	1061	876
West Jersey	1315	1160
	10751	9004
ST. CLAIR.		
East St. Louis	5644	
Township 1 N., R. 6 W.	8750	2876
Mascoutah	2790	2076
Township 1 S., R. 6 W.	887	878
Township 2 N., R. 6 W.	3952	3111
Lebanon	2117	1661
Summerfield	770	
Township 2 S., R. 6 W.	1508	1067
Township 3 S., R. 6 W.	1139	798
Township 1 N., R. 7 W.	1817	1250
Shiloh	298	
Township 1 S., R. 7 W.	2036	1511
Freburg	920	560
Township 2 N., R. 7 W.	2077	1411
O'Fallon	1117	
Township 2 S., R. 7 W.	1522	1111
Township 3 S., R. 7 W.	669	798

COUNTIES.	1870	1860
ST. CLAIR—Continued.		
Township 1 N., R. 8 W.	3673	1139
Belleville	8146	7520
1st ward	1978	
2d ward	1591	
3d ward	1711	
4th ward	2866	
West Belleville	1679	
Township 1 S., R. 8 W.	1620	1319
Township 2 N., R. 8 W.	2486	1918
Township 2 S., R. 8 W.	1106	1238
Township 1 N., R. 9 W.	1698	1680
Township 1 S., R. 9 W.	2296	2119
Centreville	1116	
Township 2 N., R. 9 W.	896	1013
Township 2 S., R. 9 W.	540	395
Townships 1 and 2 N. R. 10 W.	3073	3338
Township 1 S., R. 10 W.	213	281
	51068	37694
STEPHENSON.		
Buckeye	1761	2333
Dakota	952	
Erin	877	855
Florence	1185	917
Freeport	7889	5376
1st ward	2030	1662
2d ward	2227	1431
3d ward	3059	2283
Harlem	1243	1126
Jefferson	516	
Kent	1116	950
Lancaster	986	1065
Loran	1300	1401
Oneco	1401	1206
Orangeville	255	
Ridott	1915	1635
Rock Grove	1096	1060
Rock Run	2242	2053
Silver Creek	1309	1235
Waddams	1359	1208
Wayne		
West Point	2002	1798
Lena	1291	
Winslow	929	611
	30608	25112
TAZEWELL.		
Boynton	820	586
Cincinnati	758	200
Deer Creek	763	659
Delavan	1957	1294
Dillon	1126	1339
Elm Grove	1072	869
Fond du Lac	881	513
Groveland	1823	1351
Hittle	940	780
Hopedale	1096	719
Little Mackinaw	1256	677
Mackinaw	1879	1108
Mackinaw	496	
Malone	710	917
Morton	1228	[illegible]
Pekin	166	631
Pekin	5696	3467
1st ward	1112	
2d ward	902	
3d ward	1164	
4th ward	1374	
5th ward	592	
6th ward	552	
Sand Prairie	1016	275
Spring Lake	857	783
Tremont	1365	1154
Tremont	437	
Washington	3456	2913
Washington	1607	1588
	27903	21470
UNION.		
Anna	2697	1758
Anna	1269	569
Casper	2718	1216
Dongola	3095	2233
Jonesboro	1577	1620
Jonesboro	1108	842
1st ward	811	240
2d ward	846	294
3d ward	448	308
Messenheimer	1056	430
Preston	629	519
Rich	1432	553
Ridge	940	945
Stokes	1573	1217
Union	781	710
	16518	11181
VERMILION.		
Blount	1532	1349
Butler	925	
Carroll	2032	1957
Catlin	1826	1793
Danville	2434	1626
Danville	4751	1632
Elwood	1987	2000
Georgetown	2237	1883
Grant	1304	
Middle Fork	1440	1276
Newell	1909	1600
Oakwood	2364	
Pilot	1332	1275
Ross	1738	1820
Sidell	1165	
Vance	1512	1589
	30388	19800
WABASH.		
Bon Pas	1000	965
Coffee	1402	1110
Friendsville	1216	1067
Lancaster	956	
Lick Prairie	527	
Mount Carmel	880	595
Mount Carmel	1640	1393
Pleasant Hill		857
Round Prairie		874
Wabash	1120	952
	8811	7313
WARREN.		
Berwick	1066	997
Cold Brook	1256	1039
Ellison	1258	1121
Floyd	1146	1115
Greenbush	1270	1271
Hale	1212	1133
Kelly	1295	1144
Lenox	948	868
Monmouth	1374	967
Monmouth	4662	2506
East ward	1865	
South ward	962	
West ward	1835	
Point Pleasant	1001	681
Roseville	1153	1184
Spring Grove	1040	961
Sumner	998	947
Swan	1007	1039
Tompkins	2245	1363
Young America	1145	
	23174	18330
WASHINGTON.		
Township 1 S., R. 1 W.	1052	434
Township 2 S., R. 1 W.	2787	2724
Ashley	1050	629
Richview	1080	645
Township 3 S., R. 1 W.	933	491
Township 1 S., R. 2 W.	1072	1231
Township 1 N., R. 2 W.	208	
Township 2 S., R. 2 W.	781	
Township 3 S., R. 2 W.	632	1258
Township 1 S., R. 3 W.	782	431
Township 2 S., R. 3 W.	2279	1583
Nashville	1640	872
Township 3 S., R. 3 W.	722	550
Township 1 S., R. 4 W.	1521	1077
Bridgeport	511	
Township 2 S., R. 4 W.	792	778
Township 3 S., R. 4 W.	892	808
Elkton	180	
Township 1 S., R. 5 W.	561	554
Venedy	230	

POPULATION OF ILLINOIS.

COUNTIES.	1870	1860
WASHINGTON—Cont'd.		
Township 2 S., R. 5 W.	1211	1111
Johannesburg	101	......
Petersburg	85	......
Township 3 S., R. 5 W.	771	688
Oakdale	116	......
	17599	13731
WAYNE.		
Arrington	1610	......
Barnhill	2632	......
Fairfield	719	508
Bedford	1336	......
Big Mound	1168	......
Brush Creek	1470	......
Elm	968	......
Four Mile	1817	......
Hickory Hill	878	......
Indian Prairie	1727	......
Jasper	1016	......
Lamard	1319	......
Leech	1238	......
Massilon	781	......
Mount Erie	1238	......
Zif	490	......
	19758	12223

COUNTIES.	1870	1860
WHITE.		
Burnt Prairie	2186	......
Carmi	3693	479
Enfield	2126	......
Fox River	1867	......
Grayville	1925	794
Herald's Prairie	1160	......
Indian Creek	3010	2067
Prairie	1603	1184
	16846	12403
WHITESIDE.		
Albany	805	......
Albany	606	628
Clyde	1093	603
Coloma	856	278
Rock Falls	471	......
Erie	695	630
Fenton	758	639
Fulton	2162	......
Fulton	1876	1512
Garden Plain	1091	816
Genesee	1271	1157
Hahnaman	624	118
Hopkins	1436	1113
Hume	676	316
Jordan	1196	1023

COUNTIES.	1870	1860
WHITESIDE—Continued.		
Lyndon	1039	1149
Montmorency	668	278
Mount Pleasant	2553	1697
Newton	880	607
Portland	986	906
Prophetstown	1271	1144
Prophetstown	276	......
Sterling	712	......
Sterling	3998	2129
1st ward	682	......
2d ward	2077	......
3d ward	1339	......
Tampico	631	195
Union Grove	1070	848
Ustick	1036	617
	27503	18737
WILL.		
Channahon	1164	911
Crete	1468	1159
Du Page	1118	918
Florence	875	691
Frankfort	1924	1763
Green Garden	1202	933
Homer	1279	1208
Jackson	1485	983

COUNTIES.	1870	1860
WILL—Continued.		
Joliet	2910	......
Joliet	7263	7102
1st ward	1979	......
2d ward	966	......
3d ward	828	......
4th ward	1207	......
5th ward	1301	......
6th ward	982	......
Lockport	2581	2221
Lockport	1772	......
Manhattan	922	511
Monee	1600	872
Monee	598	......
New Lenox	1121	907
Peotone	1213	301
Plainfield	1750	1726
Plainfield	723	......
Reed	2771	731
Troy	918	867
Washington	1504	578
Wesley	924	511
Wheatland	1133	1069
Will	911	243
Wilmington	2708	1653
Wilmington	1828	......
Wilton	1118	845
	49013	29321

COUNTIES.	1870	1860
WILLIAMSON.		
Township 8, range 1	616	509
Township 9, range 1	1110	919
Township 10, range 1	1597	781
Township 8, range 2	689	816
Township 9, range 2	1161	891
Township 10, range 2	1413	906
Township 8, range 3	2067	1113
Township 9, range 3	1760	1053
Township 10, range 3	1561	691
Township 8, range 4	2062	1255
Township 9, range 4	1260	1290
Township 10, range 4	1440	919
	17329	12205
WINNEBAGO.		
Burritt	991	1084
Cherry Valley	1121	1827
Durand	1578	......
Guilford	1062	1111
Harlem	781	871
Harrison	725	680
Howard	......	1511
Laona	712	717
Lysander	......	778
New Milford	915	893

COUNTIES.	1870	1860
WINNEBAGO—Contin'd.		
Owen	929	871
Pecatonica	1780	851
Rockford	1381	1071
Rockford	11049	6979
1st ward	1790	......
2d ward	3135	......
3d ward	1199	......
4th ward	2515	......
5th ward	1810	......
Rockton	1927	1611
Roscoe	1135	1226
Seward	997	1016
Shirland	559	461
Winnebago	1427	1278
Elida	468	......
	29301	21191
WOODFORD.		
Cazenovia	990	954
Washburn	272	......
Clayton	1022	119
El Paso	852	......
El Paso	1561	890

COUNTIES.	1870	1860
WOODFORD—Continued.		
El Paso—		
1st ward	785	......
2d ward	779	......
Green	933	770
Kansas	349	208
Lynn	800	518
Metamora	1718	1002
Metamora	702	966
Minonk	2115	518
Minonk	1122	......
1st ward	236	......
2d ward	259	......
3d ward	284	......
4th ward	353	......
Montgomery	652	872
Olio	2508	1083
Eureka	1233	604
Palestine	1325	1351
Secor	407	......
Panola	1260	521
Partridge	395	916
Roanoke	998	806
Spring Bay	475	515
Spring Bay	235	......
Worth	1000	1201
	18956	13282

ILLINOIS MANUFACTURING STATISTICS.

BY COUNTIES, 1870.

INDUSTRIES BY COUNTIES.	Establishments.	Hands employed.	Capital.	Wages.	Materials.	Products.
			Dollars.	Dollars.	Dollars.	Dollars.
ADAMS.						
Agricultural implements	5	29	42000	18200	22725	63163
Bags, paper	1	8	15000	3750	3500	4400
Bookbinding	1	6	8000	5000	1310	12500
Boots and shoes	2	8	2900	1900	4708	11275
Bread and other bakery products	7	17	41300	13800	120251	188500
Brick	11	116	27500	16970	9855	32175
Carriages and wagons	17	115	140870	67890	86138	209411
Clothing, men's	15	68	82200	16950	46180	85230
Confectionery	2	7	7500	1375	11240	16550
Cooperage	25	91	26950	27882	51079	100060
Flouring-mill products	18	101	463873	57911	1112306	1374225
Fruits, canned and preserved	1	36	8000	1400	6530	10500
Furniture, (not specified)	12	93	81850	38700	28170	86605
chairs	2	35	10700	10100	6850	18484
Gas	1	30	101550	13188	20328	68699
Iron, castings, (not specified)	4	39	51885	24036	48066	88350
stoves, heaters, etc.	4	199	380000	134000	188910	401300
Liquors, distilled	1	11	20000	2121	11886	31554
malt	7	42	177000	17116	65215	186150
Machinery, (not specified)	8	88	51000	45790	41153	110792
railroad-repairing	1	71	10000	46273	27516	73769
engines and boilers	2	21	3000	12000	22270	38629
Malt	1	3	20000	2300	36000	43000
Marble and stone work	2	16	7000	6500	12000	26000
Masonry, brick and stone	2	29	11000	9700	23201	36800
Meat, packed, pork	1	32	60300	15000	228000	323000
Millinery	7	18	12100	3100	6105	13110
Mineral and soda waters	2	13	8000	2100	6065	16175
Paper, wrapping	2	42	80000	11200	20350	59056
Printing, newspaper	1	19	32500	16500	12376	39000
job	1	5	13000	2383	6500	15000
Saddlery and harness	16	58	39100	27287	60191	117565
Sash, doors and blinds	4	62	51650	24900	41351	88630
Soap and candles	1	10	28000	5100	37000	58000
Tin, copper and sheet-iron ware	19	61	53750	20565	42477	84939
Tobacco, chewing and smoking	7	748	300000	189300	429075	734925
cigars	18	70	49100	20310	40319	97258
Trunks, valises and satchels	1	7	3000	5500	2500	10500
Vinegar	3	10	10000	2880	6305	18375
Woolen goods	2	21	29000	6518	20529	36215
ALEXANDER.						
Clothing, men's	6	17	11300	5500	19558	27958
Cooperage	1	9	5000	4000	2785	11101
Flouring-mill products	3	26	85000	9840	239501	314500
Furniture	2	11	20000	3300	3010	11000
Gas	1	4	10000	3740	8710	20213
Iron, castings	1	6	20000	4100	10150	22400
Liquors, malt	1	6	20000	1440	7397	22000
Lumber, sawed	8	150	78000	51710	83575	198500
Machinery, engines and boilers	3	28	42500	18000	22000	58100
Tin, copper and sheet-iron ware	3	9	13890	3140	4105	12100
BOND.						
Flouring-mill products	3	13	41600	4000	71237	101070
Lumber, sawed	1	23	22100	7150	26050	53500
BOONE.						
Boots and shoes	2	17	6500	8200	10150	21000
Carriages and wagons	9	35	10100	13900	15158	36191
Cheese	5	15	12000	1864	30653	38455
Clothing, men's	4	11	1800	4000	5500	11800
women's	6	22	6350	8600	8300	14110
Flouring-mill products	5	18	45500	7900	92259	111922
Gloves and mittens	1	32	2500	3000	10000	20000
Liquors, malt	2	11	12000	4000	5300	11500
Saddlery and harness	6	17	8600	6500	15110	26950
Tin, copper and sheet-iron ware	4	10	3800	2700	1225	11300
BROWN.						
Cooperage	9	34	8900	12500	7856	28256
Flouring-mill products	4	17	82800	7000	15900	109610
Lumber, sawed	2	12	4500	6000	2500	16000
Stone and earthen ware	11	15	9975	11100	5439	33100
BUREAU.						
Carriages and wagons	18	42	23200	7900	13186	40198
Flouring-mill products	6	24	101000	13090	175514	255180
Saddlery and harness	13	37	14200	9002	22822	43156
Sash, doors and blinds	1	14	15000	4500	6000	25300
Tin, copper and sheet-iron ware	7	16	6700	4300	7985	23496
CALHOUN.						
Flouring-mill products	2	5	3500	720	10533	15366
CARROLL.						
Carriages and wagons	6	15	6950	4200	9750	18885
Flouring-mill products	9	25	67300	7400	171303	211306
Liquors, malt	2	7	13000	2300	7210	19300
Lumber, sawed	2	37	33000	13100	19500	48400
Saddlery and harness	10	26	8650	1900	17560	33675
CASS.						
Carriages and wagons	2	11	16000	5850	6776	14700
Flouring-mill products	3	10	28000	6900	95000	120500
Liquors, malt	2	9	35100	2215	7625	16500
Lumber, sawed	2	12	18000	6000	6250	18000
Paper	1	26	12000	13000	69000	100000
CHAMPAIGN.						
Boots and shoes	2	6	5100	4500	4700	16890
Bread and other bakery products	3	8	4500	4500	11465	20100
Brick	6	65	8900	13150	8540	38100
Carriages and wagons	15	54	40650	20200	22139	76200
Flouring-mill products	10	35	127600	15560	130875	502150
Furniture	1	31	42900	16600	8140	36050
Gas	1	4	40000	4000	1950	10620
Lumber, sawed	8	39	30900	12540	45600	85500

INDUSTRIES BY COUNTIES.	Establishments.	Hands employed.	Capital.	Wages.	Materials.	Products.
			Dollars.	Dollars.	Dollars.	Dollars.
CHAMPAIGN—Continued.						
Machinery, railroad-repairing	1	215	20000	25000	6300	31800
Saddlery and harness	11	28	19000	10100	31100	52880
Sash, doors and blinds	2	22	17500	4320	9525	20935
Tin, copper and sheet-iron ware	5	15	27100	5975	9220	29020
Woolen goods	1	15	10000	6000	7000	17700
CHRISTIAN.						
Agricultural implements	2	9	6500	2360	4787	12241
Brick	3	24	5200	3700	1030	13000
Carriages and wagons	5	18	7300	3720	3077	12523
Clothing, men's	2	13	7000	2100	8550	13800
Flouring-mill products	7	40	131500	20140	693201	790160
Sash, doors and blinds	1	13	16000	5000	17000	29200
CLARK.						
Carriages and wagons	18	45	11200	5500	10016	29476
Flouring-mill products	9	31	70000	11550	173734	226157
Furniture	8	22	1801	4000	4135	15850
Lumber, sawed	6	40	17250	12700	26605	49800
Woolen goods	2	24	30000	8725	9860	20000
CLAY.						
Carriages and wagons	5	14	10991	1750	6525	11750
Flouring-mill products	7	33	73000	9160	109590	129054
Lumber, sawed	4	13	7300	1886	10136	16400
Saddlery and harness	5	14	10000	2180	3197	17005
Woolen goods	1	12	24100	2881	15500	18220
CLINTON.						
Carriages and wagons	12	18	7200	900	4130	13418
Cooperage	7	40	15700	14600	22706	51100
Flouring-mill products	10	70	451000	31200	552581	674187
Furniture	3	12	8000	3100	2180	13800
COLES.						
Agricultural implements	1	10	10000	5000	2100	11000
Boots and shoes	2	10	2000	6000	7600	14600
Brick	1	60	12000	8000	4500	18000
Carriages and wagons	17	56	18050	9765	21852	77883
Flouring-mill products	8	42	79500	18320	276000	317170
Furniture	3	21	19000	7100	16100	47600
Iron, castings	1	19	30000	9000	11130	39000
Liquors, malt	1	6	5500	2000	4000	10000
Lumber, sawed	10	51	31500	9625	51550	95736
Marble and stone work	4	23	9000	8100	6700	27500
Saddlery and harness	7	30	17700	7200	17886	37260
Tin, copper and sheet-iron ware	5	17	12000	6800	15730	30575
Tobacco (not cigars) and snuff	2	24	8500	5500	23500	42100
Woolen goods	2	31	20000	12000	33875	52650
COOK.						
Agricultural implements	4	734	855000	235200	1024480	2081000
Bags, paper	2	31	60000	11600	154100	226000
Baking-powders	1	83	21500	8070	116200	153027
Belting and hose (leather)	1	7	20000	4000	22932	34001
Billiard and bagatelle tables, etc.	2	57	70000	30500	46110	210000
Bookbinding	19	260	135300	105800	636365	888100
Boots and shoes	21	791	1291283	432510	832012	1666721
Boxes, cigar	4	37	7300	7618	18450	31890
paper	1	59	11500	19500	33500	66900
wooden	8	201	96500	73700	162590	300025
Brass founding and finishing	1	111	110000	68021	61323	178000
Bread and other bakery products	23	182	98950	81488	352781	695410
Brick	20	1093	311000	256055	130080	583575
Brooms and wisp-brushes	11	48	12000	15961	33187	64798
Brushes	5	71	75700	31171	66618	156160
Carriages and sleds, children's	2	54	40000	31001	14000	87000
wagons	69	687	767000	475021	539085	1190018
Cheese	15	46	32300	7530	107712	110023
Clothing, men's	76	4796	1883380	1391217	3578367	5669090
women's	9	491	156300	155150	514600	799800
Coffee and spices, ground	6	62	237000	39576	620625	752551
Coffins	8	29	14100	6970	5862	21300
Collars and cuffs, paper	1	31	32000	8000	31600	45000
Confectionery	11	431	277800	118966	1001181	1818600
Cooperage	31	250	92150	102173	125877	294097
Coppersmithing	2	16	9300	7600	16512	31862
Cordials and syrups	5	72	60000	18941	201501	270525
Cotton batting and wadding	3	39	38000	8000	56525	97000
Drugs and chemicals	3	33	55000	18000	74500	102008
Explosives and fireworks	1	11	15000	850	1743	12000
Fertilizers	1	50	200000	32000	17200	150000
Flouring-mill products	17	169	651500	126298	2656807	3110684
Food preparations, animal	6	35	30500	12308	36810	61750
vegetable	1	8	7000	2000	16310	20000
Furniture, (not specified)	52	920	752316	503490	492891	1425389
chairs	5	150	86200	13351	71520	224430
Furniture, refrigerators	2	56	105000	37500	35520	107500
Frames, mirror and picture	7	81	85100	38800	29292	88200
Gas	2	325	3600000	337629	168418	1566131
Glass, stained	2	18	11000	8500	3690	18001
Glue	1	46	68000	11600	19470	89500
Grease and tallow	4	127	252000	42270	1269730	1412000
Hair-work	3	38	8501	20600	41000	85950
Hardware	4	132	96000	56632	120345	251269
Hats and caps	2	16	5200	6190	4880	16111
Heating apparatus	2	46	40000	30000	39000	90000
Hoop-skirts and corsets	2	101	27000	36228	46339	109000
Ink, printing	1	4	20000	530	20000	26000
writing	1	12	8000	2800	15000	25000
Iron, forged and rolled	6	1402	2069000	898082	1280722	2561106
anchors and cable-chains	1	50	25000	6000	12000	20000
nails and spikes, cut, &c.	2	48	60200	38785	121310	245714
pipe, wrought	1	30	56001	15000	85000	111000
railing, wrought	3	28	41500	13062	29803	60339
castings (not specified)	22	831	789000	470976	1021321	1707848
stoves, heaters, &c.	3	94	150000	61200	66150	179800
Lamps and lanterns	2	41	30300	21456	31701	61481
Lead, pipe	1	17	100000	6852	486033	583110
shot	1	7	50000	7025	168071	210000
Leather, tanned	15	314	703000	162505	1194310	1618501
curried	12	259	286100	138255	1102785	1714620

INDUSTRIES BY COUNTIES.	Establishments.	Hands employed.	Capital.	Wages.	Materials.	Products.
			Dollars.	Dollars.	Dollars.	Dollars.
COOK—CONTINUED.						
Lime	8	164	182501	55700	105600	270632
Liquors, distilled	8	227	577000	178920	1531594	2731221
malt	23	381	3062000	249000	1212248	2523015
Lumber, planed	31	1760	2032500	791981	5012385	6755580
sawed	3	37	21000	13930	66916	99600
Machinery (not specified)	23	633	807901	360759	561952	1149614
engines and boilers	11	596	610000	309322	397822	912130
Malt	9	66	492000	33570	662597	743101
Maps and atlases	1	9	2001	3800	3198	10000
Marble and stone work (n. s.)	26	1008	539000	511520	416465	1301675
tombstones	4	59	34500	21500	32699	82289
Meat, packed, pork	31	2129	6361000	425560	16279511	19153851
Millinery	5	64	15700	10688	23749	45725
Mill-stones	3	65	125700	37060	90520	153500
Mineral and soda waters	11	83	119000	88063	116593	261367
Musical instruments (not specified)	1	87	100000	80000	41800	180000
organs, &c.	1	24	24000	11536	9230	32000
pianos, &c.	3	16	14001	10050	10642	27000
Oil, animal	7	117	263000	51850	1289800	1473700
vegetable, linseed	1	112	402000	51150	743907	891183
Paints	4	70	868000	33850	471675	541100
Patent medicines	4	36	88000	9400	51377	225698
Patterns and models	2	13	2000	6000	1500	10400
Plated ware	1	15	5200	14001	13000	36000
Preserves and sauces	1	9	15000	5000	1055	89700
Printing and publishing (n. s.)	2	53	68001	37000	210140	324000
book	8	181	271000	114700	206620	452500
newspaper	16	841	203000	222200	829075	915150
job	34	333	293400	156200	151900	431000
Pumps	1	38	58200	15741	26823	75669
Putty	1	2	10000	1000	14000	20060
Saddlery and harness	39	173	88850	65927	96530	220001
Safes, doors, vaults, (fire-proof)	2	58	95000	31705	28200	110000
Salt	1	8	15000	4600	12400	18129
Sash, doors and blinds	17	528	319300	304510	374690	871550
Saws	2	14	9500	8600	2892	22800
Scales and balances	2	27	40000	16600	21400	87000
Sewing machine fixtures	2	33	6000	12400	9065	20000
Ship building, repairing, &c.	5	131	215050	81000	88191	216950
Soap and candles	9	147	610000	66372	819310	1050150
Steel springs	1	9	15000	5501	15100	21000
Stone and earthen ware	1	67	101000	47300	12105	119000
Tin, copper and sheet iron ware	49	443	371950	216893	386527	800976
Tobacco (not cigars) and snuff	10	570	438000	179700	870888	1314374
cigars	101	894	799950	161507	268139	621772
Trunks, valises and satchels	9	147	123000	75080	150000	304000
Type founding	1	12	11000	7000	5000	25000
Upholstery	17	179	119150	66812	159092	332338
Varnish	4	27	225000	21750	193586	415000
Vinegar	8	36	235500	21040	159653	231100
Washing machines, &c.	1	28	50000	15000	14875	75000
Willow ware	4	27	3700	3700	3015	11420
Wire work	3	26	18600	8630	47500	63700
Wood, turning and carved	4	16	2500	4800	4000	18000
Zinc, (building ornaments, &c)	1	20	28500	19000	20565	43500
CRAWFORD.						
Lumber, sawed	7	38	29200	7152	25267	53126
Woolen goods	1	13	12000	500	8250	10000
CUMBERLAND.						
Lumber, sawed	10	57	25500	8242	13892	70380
Woolen goods	1	9	5000	1300	7102	11032
DE KALB.						
Agricultural implements	5	127	215000	64890	53100	237751
Brooms	1	6	10000	5000	17560	25000
Carriages and wagons	13	43	25600	17750	16095	50935
Cheese	6	21	22500	3462	40410	45288
Flouring-mill products	4	15	32000	4615	103952	121135
Flax, dressed	1	22	6500	5000	5000	15000
Saddlery and harness	8	22	9630	4780	11400	22000
DE WITT.						
Carriages and wagons	12	41	15875	13661	19605	46663
Clothing, women's	7	16	1500	1605	8316	14700
Flouring-mill products	1	4	22000	2150	21540	21095
Printing, newspaper	2	10	6500	3000	8260	13647
Saddlery and harness	6	14	16800	3500	5770	20130
DOUGLAS.						
Lumber, sawed	3	10	9300	2220	5900	11000
DU PAGE.						
Carriages and wagons	15	32	8350	6171	4105	19094
Cheese	6	17	26800	1955	54146	58147
Clothing, men's	1	9	6500	2018	9013	14300
Flouring-mill products	6	16	75000	3350	71445	78160
Liquors, malt	2	22	83000	11900	21725	52637
Machinery, railroad repairing	2	55	70000	27637	21068	52930
Masonry, brick and stone	9	15	705	1536	6691	11088
Saddlery and harness	8	17	6400	1431	5010	10673
Tin, copper and sheet iron ware	7	13	4720	1300	4674	10221
EDGAR.						
Boots and shoes	8	16	17000	8000	15000	21100
Carriages and wagons	15	34	17400	12300	13000	45320
Clothing, men's	9	15	2600	5100	16701	28300
women's	7	22	2650	3000	3693	11300
Flouring-mill products	4	17	44100	1891	125500	153700
Furniture	5	9	6150	2450	8180	15125
Lumber, planed	1	5	14000	2000	119100	123500
sawed	3	24	12000	8000	13300	35250
Marble work, tombstones	3	8	3800	1470	5800	21650
Printing, newspaper	2	11	4500	4600	8235	10358
Saddlery and harness	10	23	9200	1850	17825	30225
Sash, doors and blinds	1	7	2000	4000	6700	13000
EDWARDS.						
Carriages and wagons	3	9	4000	2850	4000	10770

ILLINOIS MANUFACTURING STATISTICS.

INDUSTRIES BY COUNTIES.	Establishments.	Hands employed.	Capital.	Wages.	Materials.	Products.
EFFINGHAM.			Dollars	Dollars	Dollars.	Dollars.
Flouring-mill products	8	28	72500	13334	228308	286508
Lumber, sawed	12	56	29000	16110	42337	86600
Saddlery and harness	5	8	3650	1500	12160	18150
Woolen goods	2	6	4000	750	7100	10500
FAYETTE.						
Carriages and wagons	11	19	9150	4100	4795	19175
Cooperage	7	10	1800	1000	3835	10825
Flouring-mill products	10	35	77900	11328	199295	278240
Furniture	4	9	4500	2100	4980	11691
Lumber, sawed	20	83	50000	18850	75517	116627
Masonry, brick and stone	3	9	1200	1700	11635	19000
Saddlery and harness	3	6	2900	1400	5375	10025
FORD.						
Saddlery and harness	2	5	6500	1500	6138	10410
FRANKLIN.						
Flouring-mill products	3	10	16800	3740	39050	51925
Saddlery and harness	1	5	9000	2000	8000	11500
FULTON.						
Agricultural implements	3	99	211359	46812	98791	243300
Boots and shoes	3	12	5900	3480	8585	16825
Carriages and wagons	15	51	26150	16390	12311	45215
Flouring mill products	12	49	121700	18908	358327	435774
Furniture, cabinet	6	14	13050	2650	3748	14617
Hubs and wagon material	2	16	16000	4905	8800	20976
Lumber, sawed	10	44	25500	8770	19715	55359
Marble and stone work	1	6	4000	3120	4500	12500
Saddlery and harness	11	23	21800	5958	19081	32511
Tin, copper and sheet-iron ware	5	8	4300	1930	5135	11115
Tobacco, cigars	2	19	10500	10184	9439	27625
Woolen goods	3	67	78000	21871	58865	90100
GALLATIN.						
Carriages and wagons	3	20	9000	10100	8890	29260
Flouring-mill products	4	18	26000	6900	112400	131416
Leather, tanned	1	4	1000	2000	7895	11110
Lumber, sawed	2	6	1100	3200	8250	13515
Saddlery and harness	3	7	6600	1500	5612	10625
Salt	1	26	50000	24000	12300	45000
GREENE.						
Brick	5	52	23500	11000	7015	34000
Carriages and wagons	12	38	38750	16850	22625	58125
Clothing, men's	2	12	3800	4300	4500	11900
Flouring-mill products	5	26	65500	10150	123705	158976
Lumber, sawed	4	44	7000	11300	10250	39400
Saddlery and harness	6	17	9800	5950	16514	25000
Stone and earthen ware	3	33	11600	17000	5050	35000
Woolen goods	1	16	30000	6000	16100	26500
GRUNDY.						
Agricultural implements	2	11	25500	6000	6835	14600
Carriages and wagons	4	19	9500	7400	4020	14500
Flouring-mill products	2	9	27000	4000	31700	37100
Leather, tanned	1	4	10000	3000	25820	30610
curried	1	5	10000	3000	32210	35000
Liquors, distilled	1	15	10000	6400	43540	50596
Saddlery and harness	3	14	5300	3100	5700	13070
HAMILTON.						
Carriages and wagons	15	24	8335	1650	5301	18172
Flouring-mill products	9	22	27000	3150	102926	122501
Lumber, sawed	9	21	17300	2125	17115	43020
Woolen goods	2	19	14000	1568	11680	19085
HANCOCK.						
Agricultural implements	9	45	55950	12805	22962	54749
Carriages and wagons	38	87	83500	18505	26252	74285
Cooperage	9	31	9000	6700	15174	27585
Flouring-mill products	14	60	133700	15726	287972	339130
Furniture, cabinet	6	15	13700	3500	3275	11022
Liquors, distilled	1	36	50000	12000	117450	149000
malt	1	4	15000	2500	8735	20100
Lumber, planed	2	7	12900	3100	27315	71850
Saddlery and harness	12	31	19970	6400	28915	47346
Tin, copper and sheet-iron ware	13	26	21500	3650	14085	29530
Tobacco, chewing	1	16	13000	7100	6825	31540
Woolen goods	2	109	138000	32620	103319	170466
HARDIN.						
Flouring-mill products	1	5	3000	1000	11600	12875
HENDERSON.						
Carriages and wagons	10	19	5550	3425	5005	14150
Flouring-mill products	6	20	48000	5270	115665	173744
Liquors, distilled	3	42	87000	11000	112896	135700
Lumber, sawed	2	42	20000	7800	9100	20925
Marble and stone work	1	75	5000	15000	40000	91000
Saddlery and harness	6	11	4325	2250	7350	15000
Woolen goods	1	11	7000	1500	6960	10667
HENRY.						
Carriages and wagons	11	81	41650	27000	21480	76770
Clothing, men's	4	14	11900	4550	10135	18515
Cooperage	2	9	3100	6200	11600	21650
Flouring-mill products	5	34	106000	14515	205910	261895
Furniture	5	21	24000	6766	4285	16505
Liquors, malt	1	8	10000	3000	5800	20000
Masonry, brick and stone	7	15	850	1975	10240	18320
Printing, newspaper	3	17	11500	5080	3110	16000
Saddlery and harness	13	37	19200	8561	24671	41495
Sash, doors and blinds	1	30	15000	9000	51600	200000
Soap and candles	2	6	8500	1000	9510	12710
Tin, copper and sheet-iron ware	6	14	7900	2750	5355	13860
IROQUOIS.						
Cooperage	1	21	5000	8000	6000	20000
Flouring-mill products	6	24	49600	9800	60670	98607
Liquors, distilled	1	42	75000	8300	155708	564000
Saddlery and harness	7	20	12100	5300	12006	27100
JACKSON.						
Boxes, packing	2	10	3500	3100	3400	15000
Brick	3	31	4250	3500	1115	11400
Cars, freight	1	13	35000	6500	8600	31830
Flouring-mill products	4	19	28000	6110	85900	106558
Iron castings	1	11	20000	7500	6000	20000
Lumber, sawed	9	59	23000	18075	42310	142010
Machinery, railroad repairing	1	14	50000	8000	19180	60000
Patterns and models	1	2	1000	900	1950	10000
Sash, doors and blinds	1	5	8000	700	10000	20000
Tin, copper and sheet-iron ware	3	8	8862	2336	2295	12000
Woolen goods	1	10	4500	3500	32075	33800
JASPER.						
Flouring-mill products	2	4	9000	900	26700	30160
Lumber, sawed	6	32	13000	4765	21150	51750
JEFFERSON.						
Carriages and wagons	4	13	2350	4960	2265	10570
Flouring-mill products	8	30	46400	9549	158210	207210
Lumber, sawed	5	19	7400	4250	20132	49850
Saddlery and harness	5	18	6700	3888	6870	15685
Woolen goods	1	14	18000	2000	17600	22959
JRRSEY.						
Boats	2	12	2000	2000	3365	12528
Boots and shoes	2	8	4750	2800	4758	16108
Carriages and wagons	3	17	14750	6475	3650	20100
Cooperage	7	30	11600	10675	18738	30906
Flouring-mill products	8	42	185000	10900	433779	520080
JO DAVIESS.						
Agricultural implements	4	43	47000	16100	32400	61100
Boots and shoes	6	70	11300	22500	41718	85613
Bread and other bakery products	2	10	14000	3000	27800	51000
Carriages and wagons	17	65	38500	15110	19608	67586
Clothing, men's	7	51	30200	16600	37800	67700
Cooperage	4	23	8950	6021	7050	17910
Flax, dressed	1	20	8000	4000	6000	20000
Flouring-mill products	2	8	22000	1210	29280	36750
Furniture	4	70	49500	24400	12700	55500

INDUSTRIES BY COUNTIES.	Establishments.	Hands employed.	Capital.	Wages.	Materials.	Products.
JO DAVIESS—Continued.			Dollars.	Dollars.	Dollars.	Dollars.
Gas	1	4	9000	2785	1425	10190
Lead, pig	3	25	27000	8400	163170	152280
Liquors, malt	7	31	70000	7669	30971	73825
Lumber, sawed	2	53	47500	11620	38000	61000
Machinery, (not specified)	2	20	12500	11500	14110	30000
engines and boilers	1	8	35000	1800	8790	11500
Marble and stone work	2	9	4500	3100	2700	10000
Printing, job	1	10	15000	2500	20000	25000
Saddlery and harness	10	37	19050	8950	31918	53830
Sash, doors and blinds	2	52	20800	20285	18910	47000
Soap and candles	1	3	6000	1220	8000	10000
Tin, copper and sheet-iron ware	9	15	13200	8318	18000	33300
Woolen goods	3	58	110000	22500	41260	90275
JOHNSON.						
Lumber, sawed	3	18	1700	2550	6500	13450
KANE.			Dollars.	Dollars.	Dollars.	Dollars.
Boots and shoes	2	11	12000	4100	5211	13308
Brick	1	35	20000	6000	1800	12600
Carriages and wagons	7	100	151800	57420	71385	169068
Cars, freight and passenger	1	615	700000	360238	335526	695764
Cheese	10	26	22700	3184	49166	62351
Flax, dressed	1	11	9000	4000	3910	10100
Flouring-mill products	12	66	322377	27930	525678	634927
Food preparations, animal	1	35	24500	20700	112215	181991
Gas	1	7	60000	4800	5636	20310
Iron, nails and spikes, cut, etc	1	6	6000	2000	15410	18000
castings, (not specified)	8	178	215700	101153	224243	143930
stoves, heaters, etc	1	31	15000	15000	18750	50000
Leather, tanned	2	6	10000	2300	9100	13600
curried	1	2	4000	1300	7000	10700
Liquors, distilled	1	16	200000	8400	60530	183100
Machinery (not specified)	6	103	164000	60350	76840	233340
railroad-repairing	1	600	600000	244159	351933	596152
engines and boilers	1	21	18000	20000	29090	75000
Paper	3	100	154000	36750	167950	270900
Saddlery and harness	9	21	10150	5550	6559	25179
Tin, copper and sheet-iron ware	5	11	4500	4100	5761	12900
Watches	1	470	800000	350000	70000	600000
Woolen goods	3	98	184000	29200	77310	122971
KANKAKEE.						
Carriages and wagons	11	15	7000	700	3555	14520
Cheese	1	4	15000	1500	13000	15000
Clothing, men's	3	13	8100	7666	22100	37266
Flouring-mill products	5	21	831000	7100	291615	312902
Iron, castings	2	4	4000	1500	5550	12600
Machinery	3	7	6000	2200	7175	11355
Oil, vegetable, linseed	1	7	53000	2100	45000	50000
Paper	1	13	10000	5000	1700	12250
Sash, doors and blinds	1	25	40000	14000	21000	48000
Tin, copper and sheet-iron ware	7	76	16200	3660	4571	13220
Woolen goods	1	30	50000	7000	22500	43000
KENDALL.						
Agricultural implements	2	64	101300	30000	50635	112500
Carriages and wagons	9	29	17650	9070	8814	28530
Flouring-mill products	5	10	37300	2375	92350	100045
Leather, tanned	1	4	7000	2300	15120	20000
curried	1	2	3000	700	14033	16000
Paper, printing	1	26	50000	7500	28575	45000
KNOX.						
Agricultural implements	8	183	2.2631	71500	108865	332100
Boots and shoes	4	28	3950	9732	15000	31650
Bread and other bakery products	3	11	3650	3500	15300	26525
Brick	9	129	23550	23650	8530	17850
Brooms and wisp-brushes	3	13	3175	3500	3516	22580
Carriages and wagons	35	152	115280	75160	59316	181265
Cars, freight and passengers	1	140	100000	72915	105021	177000
Clothing, men's	20	60	28125	23390	58232	102275
women's	7	23	2745	3890	13410	24705
Flouring-mill products	16	75	158600	27166	801302	511551
Furniture	14	61	51200	13750	11150	51873
Furs, dressed	1	19	5000	3500	3000	11000
Gas	1	8	100000	6000	5550	16900
Iron, castings	2	47	31100	23500	52160	100000
Lumber, planed	5	23	17300	6980	21925	48825
sawed	6	21	16000	4120	16300	107500
Machinery (not specified)	3	60	113100	29000	38215	89000
railroad repairing	1	350	200000	215926	81911	297130
Marble and stone work	1	7	2000	1160	6000	13000
Masonry, brick and stone	10	17	5350	3000	4712	16475
Millinery	17	49	17500	5397	27051	44195
Printing, newspaper	5	55	28000	18350	6695	35700
Pumps	2	9	12666	3900	9775	25500
Saddlery and harness	16	54	24500	19725	35907	70045
Tin, copper and sheet-iron ware	11	50	24100	18600	34902	69800
Wool-carding and cloth-dressing	2	5	3400	340	8935	11100
Woolen goods	1	26	50000	6000	18120	30000
LAKE.						
Boots and shoes	1	27	12400	6500	13810	30100
Brick	2	44	35000	9510	6000	31100
Carriages and wagons	8	39	25800	13160	14125	41710
Cheese	3	11	8700	2050	16710	23600
Clothing, men's	6	24	12750	5359	47100	64250
Flouring-mill products	1	3	15000	2500	141900	155201
Leather, tanned	3	12	23500	5700	50800	55700
curried	3	8	7100	3700	39725	73500
Liquors, malt	1	12	30000	8000	8500	27500
Lumber, planed	1	2	5400	900	13350	15320
sawed	1	3	1500	60	22500	25010
Patent medicines	1	3	4500	1201	7304	12000
Pumps	1	8	15000	3600	11100	37000
LA SALLE.						
Agricultural implements	8	141	187600	90000	79212	232812
Boxes, wood	2	14	36000	4400	35990	43370
Bread and other bakery products	6	21	16500	5875	23313	51793
Brick	7	56	13350	10600	10512	31530
Carriages and wagons	27	112	108150	17748	42523	148537
Clothing, men's	4	41	25300	14700	29970	53160
Flax, dressed	1	8	4000	4100	9710	33000
Flouring-mill products	12	72	216300	25376	397111	490836
Furniture	1	37	35000	18100	9050	38500
Gas	1	5	45000	4000	4511	35500
Glass, window	1	57	90000	73000	30757	151000
Instruments, professional, etc	1	30	34800	33100	7748	49100
Iron, castings	5	66	61000	27550	35555	91340
Leather, tanned	1	2	13000	1100	10100	16000
curried	1	2	3000	1500	17051	30000
Liquors, malt	6	38	119000	13150	48951	98593
Lumber, planed	1	2	4000	500	12000	15000
Machinery	3	33	39000	14200	14916	41200
Mineral and soda waters	3	18	19000	2500	11202	19250
Musical instruments, organs	1	11	35000	10000	7400	60000
Oil, vegetable, linseed	1	11	4500	2500	30500	39500
Paper, wrapping	1	11	85000	8000	13500	80000
Printing, job	4	18	15000	4906	2125	27168
Pumps	2	7	9300	1800	4980	10200
Saddlery and harness	11	51	54750	20656	46582	98286
Sash, doors and blinds	4	112	92000	49300	142850	231000
Starch	1	75	140000	20000	60000	140000
Tin, copper and sheet-iron ware	8	25	19100	7250	11011	24637
Tobacco, cigars	5	50	30600	9220	23311	53164
Vinegar	2	3	3000	600	6023	10000
Woolen goods	1	47	75000	16151	48069	105752
LAWRENCE.						
Carriages and wagons	5	21	4600	4300	4171	13555
Flouring-mill products	3	9	13500	1750	71550	91633
LEE.						
Agricultural implements	3	93	106000	66000	114130	267000
Boots and shoes	2	11	3500	4100	4080	13001
Carriages and wagons	8	37	18300	13650	14181	32670
Clothing, men's	2	45	83000	31000	38000	80000
Cooperage	2	27	45000	18000	13000	75000
Flax, dressed	2	113	125000	38000	138000	200000
Flouring-mill products	3	41	170000	30000	631100	725300
Iron, castings	1	5	10000	5000	3130	15000
Saddlery and harness	5	12	8200	2700	1550	10520
Scales and balance	1	20	24000	12000	85000	100000
Tin, copper and sheet-iron ware	5	12	8300	3700	1562	14705
Woolen goods	1	12	30000	2600	6500	20300
LIVINGSTON.						
Carriages and wagons	8	28	21600	7300	9567	23765
Flouring-mill products	5	26	84500	10300	181131	232928
Saddlery and harness	7	17	6600	3140	9565	16676
Sash, doors and blinds	3	15	15000	1900	10353	23275
Tin, copper and sheet iron ware	6	11	6000	3580	4056	12500
Woolen goods	2	28	39000	10350	26745	51459

INDUSTRIES BY COUNTIES.	Establishments.	Hands employed.	Capital.	Wages.	Materials.	Products.
LOGAN.			Dollars.	Dollars.	Dollars.	Dollars.
Brick	4	16	7000	4100	2975	24000
Carriages and wagons	19	71	41650	30130	22796	75331
Clothing, men's	8	24	14100	6800	22315	30000
women's	5	11	4500	1850	8035	15000
Flouring-mill products	10	46	147500	19350	307700	405580
Liquors, malt	2	7	31000	1400	10655	21800
Lumber, sawed	3	12	14000	3880	9140	19800
Machinery	2	6	9000	2300	2581	11100
Marble and stone work	3	10	5300	4350	6611	15700
Saddlery and harness	14	37	15600	10150	28610	51519
Sash, doors and blinds	1	12	10000	6500	6457	11400
Tin, copper and sheet-iron ware	7	21	9000	6250	9517	19810
MACON.						
Agricultural implements	6	83	101100	35600	42139	116250
Bread and other bakery products	2	4	2000	900	5125	11210
Brick	3	29	9500	7800	8137	18850
Carriages and wagons	11	56	28200	24350	27250	39150
Clothing, men's	5	18	11600	6100	23721	36545
Flouring-mill products	4	21	110000	11000	355800	442500
Furniture	4	14	30800	5300	8300	17640
Gas	1	4	53000	2800	4155	11151
Iron, castings	1	8	38000	6000	5800	22800
Liquors, malt	2	13	55000	6000	17525	35000
Lumber, sawed	4	28	10000	7010	18940	39200
Machinery (not specified)	1	12	11000	4000	4210	15000
engines and boilers	2	25	56000	15000	35200	59000
Marble and stone work	4	23	25500	15300	11700	52300
Oil, vegetable	1	6	24000	1000	18550	23700
Printing, newspaper	4	22	13700	10300	8070	35100
Pumps	1	31	50000	15000	26010	62000
Saddlery and harness	6	31	22450	14100	27711	56640
Sash, doors and blinds	2	13	13000	5500	9050	20700
Tin, copper and sheet-iron ware	8	30	10200	5600	8675	23015
Tobacco, cigars	3	14	4000	4700	4500	18500
Woolen goods	1	25	30000	5000	29091	42150
MACOUPIN.						
Agricultural implements	6	39	25900	14783	12118	37955
Brick	5	27	8000	6560	3002	14354
Carriages and wagons	17	64	30700	19777	23811	71100
Cooperage	7	41	15690	15610	29727	67646
Flouring-mill products	14	105	310000	32350	973156	1024131
Masonry, brick and stone	2	7	525	1150	7800	11400
Saddlery and harness	10	21	17800	5806	11826	27605
Sash, doors and blinds	1	9	4000	2400	8000	12500
Woolen goods	1	20	35000	5200	21500	43500
MADISON.						
Agricultural implements	9	103	111900	53240	27760	168550
Bells	1	11	15000	7000	10600	40000
Bread and other bakery products	3	25	31300	12800	80000	180500
Brick	11	106	72650	31700	23030	87815
Carriages and wagons	28	99	81610	31780	33404	111030
Clothing, men's	19	34	26350	4500	34315	53910
Cooperage	19	111	33194	43678	75737	156585
Flouring-mill products	17	148	583500	81098	1791820	2112898
Furniture	14	21	15350	2433	10374	23598
Gas	1	7	40000	7000	5900	26250
Glass, window	1	21	5000	14000	12640	36160
Iron, castings	3	20	39000	14480	21700	50800
Leather, tanned	2	6	3700	1900	9950	13300
curried	2	5	1800	2200	12945	17400
Lime	2	98	48000	33790	58921	106908
Liquors, malt	6	26	87500	10100	33110	67900
Lumber, sawed	7	61	50500	15150	127256	131055
Machinery	2	14	14000	8000	3100	30000
Marble and stone work (n. s.)	3	23	17300	12500	2290	24500
tombstones	3	10	8100	4200	5500	11300
Masonry, brick and stone	3	4	150	700	10110	14300
Saddlery and harness	23	46	33900	9000	33890	57318
Sash, doors and blinds	3	40	18500	21150	33624	61200
Stone and earthen ware	4	18	9100	3900	3725	10700
Tin, copper and sheet-iron ware	13	29	21000	9650	21160	40150
Tobacco (not cigars) and snuff	3	127	68100	43250	114780	454580
cigars	5	16	6000	4100	7590	18699
Woolen goods	2	102	185000	49500	93500	170200
MARION.						
Carriages and wagons	18	14	16800	10900	14050	43450
Clothing, men's	4	10	6000	5100	10650	21780
Cooperage	4	12	2300	5000	2095	10150
Flouring-mill products	11	38	103700	13380	206977	265984
Lumber, sawed	9	35	29700	7470	21765	39800
Machinery (not specified	2	3	4100	1600	4925	10000
railroad repairing	1	232	400000	181348	98800	280148
Masonry, brick and stone	4	3	650	500	5980	13000
Saddlery and harness	10	18	7100	2600	9500	19550
Tin, copper and sheet-iron ware	6	12	13700	3300	9375	22101
MARSHALL.						
Agricultural implements	2	5	2500	1400	4635	14600
Boots and shoes	3	18	4100	8400	8700	19300
Brooms and wisp-brushes	1	3	500	600	8725	13000
Carriages and wagons	13	56	37095	20401	19408	55131
Clothing, men's	8	17	5300	7800	7950	17800
Cooperage	4	42	7900	31056	36171	65376
Flouring-mill products	4	11	74000	4000	132900	160016
Liquors, distilled	2	59	165000	29000	271848	324000
Meat, packed, pork	1	75	500000	8000	329000	342000
Paper, printing	1	17	13000	4000	22750	38000
Printing, newspaper	4	16	11000	4800	2818	12486
Saddlery and harness	11	26	13750	5550	11125	32580
Tin, copper and sheet-iron ware	9	22	15900	5012	9118	17769
Woolen goods	1	65	136400	23000	35750	62787
MASON.						
Brick	4	36	8000	6000	4900	16000
Carriages and wagons	7	23	6900	5250	4730	21500
Flouring-mill products	5	23	82000	9900	190050	248182
Lumber, sawed	1	5	4000	3000	4000	10000
Millinery	6	17	4500	1300	6853	11256
Saddlery and harness	9	23	8650	6865	20181	36570
Tobacco, cigars	2	7	4000	2400	9000	15000
MASSAC.						
Flouring-mill products	5	21	51500	7830	108340	121452
Hubs and wagon material	1	37	30000	15000	15000	40000
Lumber, sawed	4	98	82500	31000	52250	152500
Ship building, repairing, etc	1	40	25000	12000	42800	70000
Tobacco (not cigars) and snuff	1	17	7000	5000	7503	28508
McDONOUGH.						
Carriages and wagons	5	29	16300	11500	23030	54380
Flouring-mill products	6	27	63000	10560	180701	214865
Lumber, sawed	3	19	6600	5100	8255	31000
Saddlery and harness	5	12	8200	3050	9725	14855
McHENRY.						
Brick	3	36	18200	6091	1900	13100
Carriages and wagons	9	39	51500	13750	24714	51211
Clothing, men's	6	18	4700	3640	12393	19830
Cheese	18	42	39000	8736	115717	152258
Flouring-mill products	12	82	121300	11620	202211	217001
Saddlery and harness	12	29	4800	5133	8448	19142
Sash, doors and blinds	3	19	17500	7100	3350	13100
Tin, copper and sheet-iron ware	5	17	11900	3500	4228	11200
McLEAN.						
Agricultural implements	5	29	59000	13200	15411	61400
Boots and shoes	1	6	2000	2500	6000	10100
Brick	5	91	25000	30761	1491	55100
Carriages and wagons	20	85	75300	28135	31360	98581
Cars, freight and passenger	1	44	81000	32525	31070	67675
Clothing, men's	7	62	33100	33100	67500	151001
Flouring-mill products	13	79	331000	38250	659531	815150
Gas	1	7	50000	9600	13001	51300
Iron, castings	1	36	141000	15830	15513	181339
Liquors, distilled	1	17	20000	3500	57941	69100
malt	3	11	7800	5500	17107	45600
Machinery (not specified)	3	465	921100	310662	347433	743415
railroad repairing	1	10	1600	7181	6417	14001
Malt	1	5	21000	1318	2880	80000
Marble and stone work	2	11	8100	5000	1500	16701
Masonry, brick and stone	1	27	10000	13000	21100	35000
Musical instruments, organs	1	7	15000	4000	5001	16000
Oil, animal	1	4	7500	1011	13001	15000
Patent medicines	4	50	105500	11300	43001	81175
Saddlery and harness	11	46	21300	16700	60195	61715
Sash, doors and blinds	2	19	45000	10000	21001	70001
Soap and candles	1	6	7500	1001	13001	17000
Tin, copper and sheet-iron ware	13	49	26600	18650	37295	71710
Tobacco, cigars	3	15	2900	5451	5000	13100
Woolen goods	1	26	60000	8000	18950	43000

ILLINOIS MANUFACTURING STATISTICS.

Industries by Counties.	Establishments.	Hands employed.	Capital.	Wages.	Materials.	Products.
			Dollars.	Dollars.	Dollars.	Dollars.
MENARD.						
Brick	8	58	11800	9152	4272	18970
Carriages and wagons	7	26	16700	10300	11208	28600
Flouring-mill products	4	21	51000	9700	196250	260580
Furniture	6	11	6300	1190	2801	11796
Lumber, sawed	5	27	9800	5900	15345	31120
Masonry, brick and stone	6	41	8700	12780	11132	38727
Saddlery and harness	5	15	3250	3100	10102	17475
Woolen goods	1	22	40000	5000	8140	14490
MERCER.						
Carriages and wagons	13	29	9585	7000	9073	22900
Flouring-mill products	9	30	70700	7400	67700	89580
Lumber, sawed	1	16	20000	6000	18000	26000
Saddlery and harness	7	17	3550	3550	7440	14945
MONROE.						
Flouring-mill products	7	61	171000	37500	536710	628150
Liquors, malt	1	9	50000	4000	20000	40000
Saddlery and harness	6	9	3600	1150	5160	10425
MONTGOMERY.						
Brick	5	31	7000	3750	1650	10250
Carriages and wagons	7	20	16900	6150	10250	23150
Cars, freight and passenger	1	37	43000	30000	12738	42738
Clothing, men's	8	16	11175	4400	12815	27300
Cooperage	3	13	1350	5600	7000	17800
Flouring-mill products	12	55	166300	25000	563927	708719
Furniture	5	19	22100	6750	3891	18320
Iron, castings	1	12	6000	6800	13250	24300
Liquors, malt	2	8	14000	3400	10809	19500
Lumber, sawed	9	29	24500	6900	22968	47350
Machinery (not specified)	1	20	10000	10000	9850	20000
railroad-repairing	1	263	317800	211000	138062	318962
Saddlery and harness	10	20	15600	4900	18370	29720
Tin, copper and sheet-iron ware	6	12	17070	3700	7570	16100
Woolen goods	2	21	38000	7350	31160	54612
MORGAN.						
Agricultural implements	12	20	15700	6800	8710	27825
Boots and shoes	3	20	11600	7700	11130	24900
Brick	5	69	19300	19810	10000	49100
Carriages and wagons	28	87	58400	42175	42269	133870
Clothing, men's	4	24	12300	12300	16000	49000
Flouring-mill products	11	51	133900	20300	323875	413731
Furniture	7	31	19800	5550	12375	28790
Gas	1	9	95000	10000	5220	23700
Liquors, malt	1	7	6000	2800	5280	12000
Saddlery and harness	8	30	20500	10700	23065	60175
Tin, copper and sheet-iron ware	3	6	6500	1600	4950	11800
Tobacco, cigars	2	14	8500	8000	9000	26000
Woolen goods	2	136	425000	53000	145700	318000
MOULTRIE.						
Flouring-mill products	2	8	35000	3900	69160	83353
Lumber, sawed	5	22	58510	5120	19655	25448
Woolen goods	1	14	20000	3000	6996	11250
OGLE.						
Carriages and wagons	10	40	15850	8610	8913	30900
Flax, dressed	1	11	8000	4000	8000	14000
Flouring-mill products	2	10	35000	4500	90250	108660
Lumber, planed	1	2	3000	1000	17000	20000
Printing, newspaper	4	17	15000	5650	4700	19400
Saddlery and harness	7	22	14900	6316	19430	31090
Tin, copper and sheet-iron ware	8	20	9750	4678	11905	24140
PEORIA.						
Baking-powders	1	4	10000	1900	5000	15000
Bookbinding	3	10	7000	3607	6625	14700
Bread and other bakery products	9	63	50100	28812	64291	184500
Brick	10	95	21900	21961	9352	44800
Brooms and wisp-brushes	2	15	7000	6100	8530	27137
Carriages and wagons	7	115	79700	50100	51472	154480
Clothing, men's	8	73	38500	23350	57225	98340
women's	11	45	7100	4570	17000	39000
Coffee and Spices, ground	1	7	12000	5000	40850	46000
Coffins	2	5	10000	1900	40800	51800
Cooperage	18	175	97700	83861	279003	427180
Flouring-mill products	9	162	667000	82130	2210036	2701181
Furniture, cabinet	11	59	61900	20300	30110	98800
Furs, dressed	3	26	24500	5500	21000	35500
Gas	1	15	100000	17000	18440	64623
Iron, castings (not specified)	5	84	150000	59000	71139	169000
stoves, heaters, etc	1	40	50000	32000	36400	80000
Liquors, distilled	11	281	745000	178612	1517189	2125979
malt	6	81	125000	13975	52738	99560
Lumber, sawed	1	4	1500	1500	10100	15000
Machinery (not specified)	5	141	146500	124336	43100	175806
engines and boilers	6	81	118900	63000	60190	161800
Marble and stone work	3	18	13000	8000	11000	32000
Millstones	1	21	10000	8000	8690	18300
Paper, printing	1	34	30000	12500	40000	83000
wrapping	1	11	50000	13000	9300	23000
Printing and publishing (n. s.)	6	109	117000	64500	17650	147000
job	1	9	7000	4000	6150	14000
Pumps	1	9	25000	5000	13000	27000
Saddlery and harness	9	31	17700	11572	34583	64095
Safes, doors, vaults, (fire-proof)	1	3	6000	2000	4000	15600
Sash, doors and blinds	6	78	130000	36100	43675	103700
Soap and candles	3	12	11800	2012	10100	16900
Tin, copper and sheet-iron ware	16	56	57400	19900	53207	94495
Tobacco, chewing and smoking	2	21	9000	5000	9570	19900
cigars	9	25	9800	5100	7852	19210
Woolen goods	1	19	60000	9000	36200	41600
PERRY.						
Boots and shoes	2	9	2200	3600	1470	13840
Carriages and wagons	6	19	7800	5860	7313	20355
Flouring-mill products	5	11	51000	6280	79513	91768
Machinery	1	5	8000	9000	10000	15000
Saddlery and harness	5	10	8550	2300	14211	20925
Sash, doors and blinds	1	6	6000	2500	5800	10521
Tin, copper and sheet-iron ware	5	14	2850	2200	3630	10200
PIATT.						
Flouring-mill products	1	5	6000	800	20855	23570
Saddlery and harness	3	12	7000	2512	4492	11569
PIKE.						
Agricultural implements	5	11	7000	1650	6000	12850
Boots and shoes	2	11	2500	3500	5600	13000
Brick	3	19	2100	2800	1150	12700
Carriages and wagons	18	46	36500	16000	13670	71600
Clothing, men's	7	10	3300	2530	9000	16210
Cooperage	15	32	12800	7390	9223	27895
Flouring-mill products	14	39	168000	20020	178955	564780
Liquors, vinous	3	8	9300	1136	3800	10600
Lumber, sawed	6	25	6400	4910	12905	37000
Machinery	3	5	6500	1565	5025	11600
Printing (newspaper)	3	10	5350	4000	1907	11000
Saddlery and harness	9	19	10700	6160	19625	38755
Tin, copper and sheet-iron ware	7	15	7400	3800	7923	20100
Tobacco, chewing and smoking	5	106	56750	11875	19799	139122
Woolen goods	3	69	130000	20500	61000	93000
POPE.						
Flouring-mill products	5	11	21300	2812	73800	105008
Wool, carded	3	5	5100	275	7100	10631
PULASKI.						
Hubs and wagon material	1	24	40000	13000	8300	18250
Lime	1	16	22500	4500	2650	10000
Liquors, malt	1	5	8000	2500	8125	12000
Lumber, sawed	11	251	350000	91700	132210	302122
Ship building, repairing, etc	1	73	40000	35979	43861	80000
Stone and earthen ware	1	15	1500	6300	600	13700
Wood, turned and carved	1	36	40000	10000	6500	30000
PUTNAM.						
Flouring-mill products	1	7	17000	8300	53500	71944
RANDOLPH.						
Agricultural implements	2	6	8250	3150	5455	13900
Carriages and wagons	19	15	27720	10608	13452	47591
Cooperage	11	80	52200	28900	45250	130100
Flouring mill products	10	81	315500	50765	1193126	1420936
Liquors, malt	3	12	24000	3310	17516	22280
Lumber, sawed	4	14	21000	4893	4209	13212
Oil, vegetable	1	7	12000	1900	17575	25000
Saddlery and harness	10	19	8000	1865	7714	14619
Tin, copper and sheet-iron ware	3	12	5000	415	6172	11400
Woolen goods	6	25	63000	6659	26405	36086

Industries by Counties.	Establishments.	Hands employed.	Capital.	Wages.	Materials.	Products.
			Dollars.	Dollars.	Dollars.	Dollars.
RICHLAND.						
Cooperage	6	15	3300	4500	9010	15840
Flouring-mill products	2	10	32000	4500	157000	180700
Furniture	3	13	6100	3800	2539	11700
Lumber, sawed	4	14	12000	1950	8150	16000
Sash, doors and blinds	2	13	6400	1600	6800	18500
Tobacco, cigars	1	14	6000	6000	6100	15000
ROCK ISLAND.						
Agricultural implements	7	655	970600	300636	578621	1500300
Boots and shoes	3	18	16000	6300	11060	21831
Bread and other bakery products	7	29	21000	9795	28752	47890
Brick	10	120	67500	82800	15170	71000
Brooms and wisp-brushes	1	13	7000	7000	8120	81000
Carriages and wagons	15	158	168300	72680	180271	328850
Clothing, men's	11	42	47050	15710	28880	60150
women's	5	17	7400	3350	11000	22200
Cooperage	12	41	15850	16498	32125	59380
Flouring-mill products	10	70	269500	39090	882775	931786
Gas	1	9	40000	4800	9975	16000
Iron, castings	3	55	70000	21700	38190	78560
Leather, tanned	2	6	26500	4200	32750	46100
curried	2	6	25600	4200	18025	61525
Lime	7	90	43500	21650	39750	75406
Liquors, distilled	2	23	90000	18050	212100	298800
malt	4	25	133500	12750	35780	80200
Lumber, planed	1	9	16000	8500	37000	42000
sawed	10	331	567500	120750	289083	497150
Machinery, engines and boilers	3	22	36500	9700	17900	34600
Mineral and soda waters	2	11	6100	3790	7612	37000
Paper	1	52	150000	25130	91830	148000
Printing, newspaper	2	36	27000	14100	6000	32000
Pumps	1	16	15000	6000	14680	36000
Saddlery and harness	18	45	21131	9218	26549	44865
Sash, doors and blinds	2	47	20000	12100	16000	45300
Soap and candles	2	8	81000	2882	28566	51720
Stone and earthen ware	5	46	42750	15260	5385	28772
Tin, copper and sheet-iron ware	11	46	12000	19335	46831	69100
Tobacco, cigars	4	13	6150	3880	4550	12600
Wooden ware	1	103	100000	42000	67400	165150
Woolen goods	2	72	160000	80250	109100	172000
SALEM.						
Flouring-mill products	4	18	15600	5060	61237	77560
Lumber, sawed	3	9	18500	2000	11150	25500
Wool, carded	2	8	5500	200	16730	26000
SANGAMON.						
Agricultural implements	5	14	6700	5100	4675	18700
Bookbinding	3	33	26000	9000	18247	41000
Boots and shoes	2	14	1900	5800	7050	16800
Bread and other bakery products	8	21	5950	11200	18225	51700
Carriages and wagons	28	116	82850	42800	12666	133893
Clothing, men's	9	31	11050	14250	12650	41000
Confectionery	2	8	9500	3100	13800	25000
Flouring-mill products	15	76	148500	25961	349310	475260
Furniture	3	11	4700	3900	2500	14050
Iron, castings	2	27	45000	26000	33100	66000
Liquors, malt	4	25	47000	11800	7500	30700
Lumber, sawed	7	41	19500	13707	17960	50115
Machinery, engines and boilers	2	28	25000	16000	17000	37000
Marble and stone work	3	14	13005	9300	10800	36500
Mineral and soda waters	1	6	3000	3000	2220	12000
Paper, wrapping	1	16	18000	6000	11000	21000
Saddlery and harness	14	58	28000	20500	34021	80519
Sash, doors and blinds	2	29	20000	18000	10650	42500
Tin, copper and sheet-iron ware	11	36	42700	16300	20006	56800
Tobacco, cigars	11	44	22600	23000	17600	62875
Woolen goods	1	70	150000	30000	83000	136000
SCHUYLER.						
Carriages and wagons	7	41	10800	10250	6878	25250
Flouring-mill products	1	2	11000	810	18876	25991
Lumber, sawed	12	47	26400	6861	18255	67450
Woolen goods	1	35	125000	15000	51748	76181
SCOTT.						
Carriages and wagons	5	25	27000	8933	7387	23500
Flouring-mill products	1	6	12000	1800	26975	38875
Lumber, sawed	4	14	6000	2000	5170	13189
Stone and earthen ware	5	29	8000	3690	2934	14228
SHELBY.						
Brick	2	13	2500	2000	3918	11600
Carriages and wagons	6	26	11600	8000	9950	21750
Clothing, women's	5	12	5500	1100	5670	10500
Flouring-mill products	9	40	79200	11600	319637	371800
Lumber, sawed	9	35	16800	8400	29100	71200
Saddlery and harness	4	12	15500	3000	7160	13850
Woolen goods	1	20	35000	5000	21890	41700
STARK.						
Carriages and wagons	7	15	3530	1650	3645	13229
Flouring-mill products	6	26	92000	10210	102250	122243
Woolen goods	1	9	13000	1500	8515	18175
ST. CLAIR.						
Agricultural implements	36	132	100990	47560	90813	221480
Boots and shoes	1	3	2000	1000	9150	6000
Bread and other bakery products	10	19	14900	5300	57220	68705
Brick	11	121	60100	26050	20065	70975
Carriages and wagons	61	173	127610	56887	76801	188124
Clothing, men's	15	82	24600	9100	68401	103570
Confectionery	2	9	7500	4200	19500	30000
Cooperage	21	240	94100	95050	134290	298263
Flouring-mill products	18	234	769500	179000	2527733	3077913
Furniture, cabinet	10	62	62000	26100	13614	67153
Gas	1	4	75000	2900	3850	16316
Iron, forged and rolled	2	287	821000	170000	636500	866250
nails and spikes, cut, etc	1	138	90000	70000	115000	540000
castings	3	17	21000	10300	11050	28200
Liquors, distilled	1	19	30000	8610	112500	166500
malt	14	94	316500	40100	211732	337255
Lumber, planed	3	39	19000	22200	47942	91050
sawed	1	28	20200	10360	41200	63100
Machinery, (not specified)	1	13	6000	7150	5150	13125
railroad-repairing	3	328	85000	212000	155000	397000
Malt	1	18	82000	4250	43350	68500
Marble and stone work	2	12	5000	4000	6700	15300
Masonry, brick and stone	7	33	12200	17250	15175	37300
Oil, vegetable	1	12	50000	6000	70650	121800
Saddlery and harness	20	41	20350	12175	84722	66248
Sash, doors and blinds	2	7	4000	2880	1900	6100
Soap and candles	2	6	7000	1800	14550	26500
Tin, copper and sheet-iron ware	9	18	12000	4000	19159	30111
Tobacco, cigars	22	103	24850	23000	33815	93165
Woolen goods	1	8	15000	3900	9235	16070
STEPHENSON.						
Agricultural implements	1	21	65000	11000	40500	60000
Blacking	1	5	2500	2500	5125	12000
Brick	2	37	2000	5500	4800	12000
Carriages and wagons	14	45	22500	14500	18806	43565
Cooperage	2	11	1050	4100	8500	18575
Flouring-mill products	2	5	85000	1600	20275	26400
Furniture	3	35	5500	15000	62690	90750
Iron, castings	3	26	38500	13200	17585	38300
Leather, tanned	1	10	10000	4675	25500	32000
curried	1	5	5000	2325	35000	40000
Liquors, malt	8	13	15000	4000	10100	29100
Patent medicines	1	7	2500	2500	5125	15000
Printing, job	3	21	19000	9210	6800	23000
Pumps	1	7	10000	3000	3100	10000
Saddlery and harness	8	23	8100	5000	11790	26385
Sash, doors and blinds	2	16	10000	6500	9180	29000
Tobacco, cigars	1	10	1800	3100	6000	18000
Wooden ware, churns	1	5	6000	2400	1800	12000
Woolen goods	3	38	23000	10000	14035	37130
TAZEWELL.						
Agricultural implements	4	176	183500	92150	182110	292060
Brick	4	31	5200	8139	4386	18250
Carriages and wagons	12	87	145750	51875	62535	135250
Clothing, men's	6	31	7500	5459	16160	32200
Cooperage	4	33	8000	13110	32882	56864
Flouring-mill products	10	12	98000	15785	831150	144057
Furniture	0	51	28000	21500	21185	59778
Iron, castings	2	24	13000	6000	8700	27000
Liquors, distilled	4	80	210000	23300	126908	600378
malt	2	5	9000	3000	8050	13000
Millinery	3	13	6300	2000	9250	17775
Printing, newspaper	1	7	6900	3400	1300	12000
Saddlery and harness	9	22	12800	4800	19810	33936
Sash, doors and blinds	5	47	20500	11300	18660	45300
Tin, copper and sheet-iron ware	7	11	8600	3500	7480	18550

Industries by Counties.	Establishments.	Hands employed.	Capital.	Wages.	Materials.	Products.
			Dollars.	Dollars.	Dollars.	Dollars.
UNION.						
Agricultural implements	5	8	4225	800	5210	14910
Boxes, packing	4	36	11500	6500	12000	36000
Carriages and wagons	9	21	2375	3800	6450	13915
Cooperage	19	35	15590	3967	26315	44508
Flouring-mill products	12	58	91500	22772	333175	446230
Lime	1	24	10000	15000	4200	20000
Lumber, sawed	12	81	38500	31910	65500	131100
Saddlery and harness	5	11	4200	1560	20680	33020
Stone and earthen ware	1	18	10000	7000	575	10000
Wool, carded	2	3	4600	650	14600	19000
VERMILION.						
Brick	3	39	11500	6100	2800	20250
Carriages and wagons	17	61	17000	10250	12978	44190
Clothing, men's	5	16	8400	2750	12650	19890
Flouring-mill products	9	31	144500	13130	191965	237592
Furniture	5	25	19100	7900	7492	21360
Iron, castings	1	7	15000	7000	9410	19000
Liquors, distilled	1	8	20000	2100	4619	10700
Lumber, sawed	6	35	17500	8300	23475	46600
Machinery	1	11	26000	11000	5103	26000
Saddlery and harness	8	26	14250	6650	17085	40644
Woolen goods	2	31	28593	5623	18670	29940
WABASH.						
Carriages and wagons	14	22	6650	2520	5145	15710
Flouring-mill products	4	16	25000	4500	101450	132775
Furniture	4	16	9050	5300	3125	15760
Lumber, sawed	8	54	43000	14050	50100	68200
Sash, doors and blinds	2	23	25000	9200	10750	31000
WARREN.						
Agricultural implements	3	68	58000	26000	92200	213000
Brick	3	13	6500	5750	1810	10250
Carriages and wagons	15	71	35300	29250	28910	80825
Clothing, men's	4	30	12000	10800	31022	46328
Flouring-mill products	5	21	53000	7600	185500	168840
Iron, castings	3	14	12000	7500	17710	32800
Lumber, sawed	2	9	4200	1800	8200	18900
Saddlery and harness	8	21	5100	4468	12419	21571
Tin, copper and sheet-iron ware	4	14	4100	4000	5385	16350
Woolen goods	1	12	15000	3200	8900	14603
WASHINGTON.						
Agricultural implements	6	15	3175	2338	4440	10770
Carriages and wagons	13	33	11975	5130	8820	31140
Cooperage	8	59	27950	26700	46677	91970
Flouring-mill products	14	107	483000	48800	1285150	1540552
Lumber, sawed	3	11	9500	4200	11950	25500
Saddlery and harness	9	15	9300	1400	10530	19030
Tin, copper and sheet-iron ware	4	10	9700	2240	13270	25300
Woolen goods	1	10	8000	3120	8550	12800
WAYNE.						
Boots and shoes	3	10	3165	2850	8135	21045
Carriages and wagons	25	49	7390	9155	15369	40560
Cooperage	10	18	2200	2250	14518	22271
Flouring-mill products	10	86	62300	8050	181350	224750
Furniture	6	11	5710	3050	8715	18320
Lumber, sawed	17	79	44700	18945	102025	191770
Molasses and syrup	25	103	10800	4590	10381	30661
Saddlery and harness	4	9	4550	1550	5750	10961
Woolen goods	2	19	19500	2400	51225	69425
WHITE.						
Carriages and wagons	8	19	8100	2950	5225	14027
Flouring-mill products	7	27	116000	13800	219850	291975
Lumber, sawed	7	51	31100	10750	20860	62380
Wool, carded	1	2	200	....	7583	10800
WHITESIDE.						
Agricultural implements	2	70	96000	30700	22725	138000
Bread and other bakery products	4	13	5000	8276	5817	11235
Brick	6	28	11400	4000	3730	16010
Carriages and wagons	21	62	26500	20650	26495	67960
Clothing, men's	11	36	11250	7600	32435	54250
Cooperage	4	30	5500	12720	17340	40977
Flouring-mill products	11	42	198000	19350	264311	330231
Furniture	10	40	36250	16100	17755	40030
Gloves and mittens	2	98	21500	21300	31500	60000
Iron, castings	1	10	10000	5000	10275	20000
Liquors, distilled	1	60	200000	36000	226500	358750
malt	2	7	13000	1700	4810	13000
Lumber, planed	2	12	15000	3250	5480	11535
sawed	6	80	91300	24200	49819	104100
Marble and stone work	3	11	2100	2500	4800	12300
Masonry, brick and stone	27	43	3689	3600	25620	46100
Millinery	0	11	6300	900	5450	10301
Paper, wrapping	1	18	30000	7000	6778	28500
Printing, newspaper	3	14	8200	3750	2200	11500
Saddlery and harness	10	29	39300	6083	14720	28120
Tin, copper and sheet-iron ware	9	20	10150	4300	9531	25550
Tobacco, cigars	2	8	3800	3200	5200	10650
Woolen goods	1	8	12500	2016	7834	18740
WILL.						
Agricultural implements	9	109	177025	43095	80359	156834
Boots and shoes	2	76	41000	19000	87110	116868
Bread and other bakery products	4	13	2500	2700	27158	35190
Brick	3	47	34000	28200	3870	66900
Brooms and wisp-brushes	1	35	15000	3500	12000	15570
Carriages and wagons	16	141	141900	20790	80535	168570
Clothing, men's	5	39	24000	12820	30212	52712
Confectionery	1	7	3000	3000	3350	21000
Cooperage	2	207	56500	22600	37800	77741
Flouring-mill products	9	105	371500	53780	517830	665219
Gas	1	5	40000	4200	4750	17900
Iron, castings	4	421	160000	16700	125570	204156
Leather, tanned	2	12	21100	5250	52100	65200
curried	2	14	24000	7250	68100	77250
Lime	2	11	6500	3300	5700	11000
Liquors, malt	4	24	43000	10220	51272	79400
Lumber, planed	3	11	11000	450	24650	28000
Machinery (not specified)	1	7	40000	700	8000	13000
railroad repairing	2	31	38000	21000	13032	33032
Marble and stone work	1	220	30000	22000	32100	120000
tombstones	1	17	12000	8300	4800	19700
Saddlery and harness	12	68	35100	10700	49206	80249
Sash, doors and blinds	2	27	28000	15000	19210	30225
Ship building, repairing, etc	1	17	4000	15000	7650	48000
Tin, copper and sheet-iron ware	6	23	16000	7500	13005	25300
Tobacco, cigars	1	73	10000	7500	17268	72359
Woolen goods	1	31	6000	5750	23565	48780
WILLIAMSON.						
Carriages and wagons	5	10	1600	1450	6080	15250
Cooperage	13	18	2500	1700	4786	16285
Flouring-mill products	2	6	21000	1400	33000	50160
Lumber, sawed	3	15	5000	4500	4553	20000
Woolen goods	1	8	9000	2496	7350	12000
WINNEBAGO.						
Agricultural implements	10	338	608500	267675	337460	1114025
Bread and other bakery products	2	6	7500	1100	10800	15000
Brick	2	32	10800	3100	2400	19000
Carriages and wagons	8	35	19300	13800	12995	38950
Cheese	2	0	6000	1600	8560	11705
Clothing, men's	3	37	34000	15300	27000	50000
Cotton goods	2	59	112000	17500	12100	182000
Flouring-mill products	12	60	273300	25670	538500	625595
Furniture	1	7	25000	3600	7300	13000
Gas	1	7	25000	5375	12150	21482
Gloves and mittens	1	40	12000	9153	8000	16385
Iron, bolts, nuts, washers, &c	1	30	10000	9000	3300	40000
castings	5	66	107000	43277	103115	204375
Leather, tanned	2	6	11000	3150	22768	31150
Lime	1	11	9000	5600	7500	14000
Liquors, malt	2	8	7000	4000	10587	16970
Machinery	2	18	27500	10150	17500	52100
Paper (not specified)	1	25	75000	15000	2300	30000
printing	1	46	100000	16800	72560	105000
wrapping	2	44	100000	19000	47430	108000
Printing, newspaper	2	17	25000	12222	8450	26800
Pumps	2	10	8000	4005	3810	13500
Saddlery and harness	6	27	17275	9180	16461	29240
Sash, doors and blinds	4	51	63000	29100	32101	77950
Tin, copper and sheet-iron ware	10	19	15800	7508	9835	26850
Woolen goods	1	17	30000	4000	13500	28000
WOODFORD.						
Carriages and wagons	10	31	20300	10000	20080	40960
Flouring-mill products	8	29	81700	10580	182500	232850
Saddlery and harness	9	18	5800	4500	10050	30000

BIOGRAPHICAL SKETCHES.

ALPHABETICALLY ARRANGED.

HON. FONTAINE E. ALBRIGHT was born in Simpson County, Kentucky, December 20, 1845. He received his early education at the common schools and subsequently attended college at his own expense; studied law, and was admitted to practice at Cairo in May, 1867. In June, 1867, he was elected Prosecuting Attorney, and removed to Murphysboro, Jackson County, in 1870. He was married August 1, 1870, to Maggie L. Shaunessy, daughter of Judge Shaunessy, of Cairo. He has acted in various official capacities, and as a lawyer has participated with ability and success in many noted trials. In politics he has also taken a leading part, having been Chairman both of the Democratic and Liberal Central Committees.

REV. SAMUEL ATWELL, son of Thomas and Nancy (Horlen) Atwell, was born in Harrison County, Indiana, December 16, 1834. His education was chiefly obtained after arriving at manhood. He married, in 1865, Josephine Pell, of Brooklyn, Illinois, and has three children. He professed religion September 18, 1852, and joined the United Baptist Church; was licensed to preach in 1861, and ordained, in 1865, to preach at Metropolis, Illinois. In the late war he was first a Captain, then commissioned Major of the Fifty-sixth Illinois, and fought in seventeen battles and skirmishes. In 1866, he was elected Sheriff of Massac County; in 1869, Clerk of the Court, and reëlected in 1873 for four years.

CHARLES BENNETT, Esq., lawyer, Mattoon, Illinois, son of John and Hannah Bennett, is a native of Bridgeton, Maine. By his own exertions he fitted for college, and graduated at Bowdoin in 1864. He studied law at Bridgeton and Pitland, and came to Illinois in 1866. Since March, 1867, he has practiced his profession at Mattoon, where he is now City Attorney, also attorney for the First National Bank of Mattoon. During the war, he entered the Twenty-third Maine Regiment as private, and became First Lieutenant of the Nineteenth, giving his services to his country till the close of the war. He was married at Bridgeton, Maine, to Miss Susan W. Cleaves, December 3, 1868.

GEN. JOHN L. BEVERIDGE was born in Washington County, New York, in 1824. In 1842, he removed to De Kalb County, Illinois, and afterward to Tennessee, where he studied law and was admitted to practice. In 1855, he removed to Chicago, and established himself at the bar. In 1861, entered the service as Major of Eighth Illinois Cavalry. In 1863, returned and organized Seventeenth Illinois Cavalry, of which he was commissioned Colonel, and was afterward promoted to the rank of Brigadier General. In 1870, he was elected Senator from the Twenty-fifth District; in 1871, to Congress, to fill the unexpired term of Hon. John A. Logan; in 1872, elected Lieutenant Governor, and, by the election of Gen. Oglesby to the United States Senate, became Governor of Illinois, inaugurated January 23, 1873.

JAMES MAXWELL BLACKBURN, one of the pioneers of Illinois, was born in Harrison County, Kentucky, in 1797. In 1819, he was married to Miss Casandra Windner, the first white child born on the Wabash, and has had seven children, four sons and three daughters, of whom five are living. In 1820, he commenced improving a farm in Edgar County, Illinois, where he has ever since resided, engaged in farming and stock raising. He served his country as Colonel in the Blackhawk war for ninety days, and was honorably discharged. In his business, he has been successful, and sustains a reputation for honor and integrity. He is now a widower, and resides near Paris, Edgar County.

HON. WILLIAM ORANVILLE BOWMAN, lawyer, Shawneetown, was born in Pulaski County, Kentucky, January 7, 1829. His parents were J. Winston and Mary Bowman. At the age of fourteen he left home, and having learned the printer's trade at Independence, Missouri, became editor of the *Western Expositor* of that city in 1848–49. He then taught school in Kentucky, Tennessee and Illinois; studied law and was admitted to the bar at Shawneetown in 1856; was Judge of Gallatin County Court two terms; elected member of the Constitutional Convention in 1869, and elected to the State Legislature in 1871. Mr. Bowman has always been a Democrat, and has been influential in securing the local lines of railway centering at Shawneetown, and developing the coal, iron and salt mines of that section.

WILLIAM JAMES BOYD, Esq., born in Maysville, Kentucky, April 30, 1824, was the son of John and Leah C. Boyd, natives respectively of Kentucky and Maryland. At thirteen, he came to Gallatin County, Illinois. In 1846, he commenced business in New Haven, Illinois, and for seven years carried on an extensive tan-yard and boot and shoe manufactory. He then removed to Nettle Bottom, Gallatin County, where he has developed one of the largest and best cultivated farms in the county. March 24, 1847, he was married to Miss Jane Bradford, and has two daughters. Mr. Boyd built himself a fine residence and livery establishment, in 1874, and carries on an extensive business in livery and farming.

WILLIAM H. BOYER, son of Lewis W. and Cynthiann Boyer, was born in Spencer County, Indiana, February 5, 1851. He attended Glendale Academy, Spencer County, Indiana, also Hartsville University, Bartholomew County, and completed his studies at the Missouri State Normal School in 1872. He studied law and was admitted to practice at the age of twenty-three. In 1874, he became Principal of the Cave-in-Rock School, and was unanimously chosen to the same position the following year. He is now engaged in a successful practice of his profession as a lawyer at Elizabethtown, and feels largely indebted for his success to Hon. W. S. Morris, with whom he studied and for a short period practiced. Mr. Boyer, at this writing, is unmarried.

JAMES WASHINGTON BRADSHAW was born near Fairfield, Wayne County, Illinois, August 3, 1848. He received a fair English education at the common schools. From 1867 to 1870, he was engaged in teaching, making rapid progress during the same time in his studies. In 1870, he entered the St. Louis Commercial University as a student, and graduated in the summer of 1871. J. H. Wilson, A. M., LL. B., member of the St. Louis bar, was his teacher in business and law. In the spring of 1873, he entered the Enfield High School as teacher of penmanship and bookkeeping, and in March, 1865, was chosen Principal of the Commercial Department of Hamilton College. He is at present a member of the faculty of that institution.

WILLIAM ERVIN BRANN, M. D., son of George W. and Queen Brann, natives of Kentucky, was born near Dixon, Webster County, Kentucky, September 8, 1851. His advantages were limited in early life, his father dying when he was seven years of age. He was married, October 11, 1874, to Miss Emily C. Pankey. He studied some time at Dixon Academy, but preferring Carlow Academy, he removed there and finished his education in the fall of 1872. Returning to Dixon, he studied medicine under Dr. Cosly, of that place, and attended lectures at the Medical College in Cincinnati till the fall of 1873, when he settled in Saline County, Illinois, where he has built up an extensive practice.

REEDER SMITH BRIGHAM, M. D., was born in Bradford County, Pennsylvania, June 10, 1832. He had but poor advantages in early life, but, being of an inquiring mind, resolved to educate himself, and nobly struggled against adversity. In 1860, he married Miss Mary Goe, of Zenia, Ohio, by whom he has had five children, and with whom he has lived happily for sixteen years. For a while his occupation was teaching. He then became a student at Dickinson College, Carlisle, Pennsylvania, after which he traveled and delivered lectures on various subjects. In 1856, began the study of medicine; in 1864, entered the United States Navy, serving one year as midshipman; graduated in the Homeopathic Medical College of St. Louis, and settled as physician in Cairo in 1867.

LARKIN FERREL BROOKS, born in Jackson County, Tennessee, July 22, 1814, is the son of Matthew and Polly Brooks. He received a limited education. September 22, 1836, was married to Martha R. McCall, by whom he has had eight children, viz.: William T., James T., Alfred H., Polly J., Matthew C., Elijah H., Amelia C. and Eletha. Mr. Brooks has followed farming, stock raising and milling as his chief business. He built a steam-mill on the farm which he now owns, by the means of which and other influences he started the village of Water Valley. He is a member of the Christian Church, and has always taken deep interest in religion and morals.

GEORGE WASHINGTON BROWN, son of George and Barbara Brown, was born in Washington County, Virginia, in November, 1812. His advantages for education were meager, but he was a diligent student, and made the best of his opportunities. He was married August 7, 1833, to Miss E. A. Maness, and is the father of three children, named as follows: Mary C., Edward, deceased, and George W., now a merchant at Harrisburg, Illinois. Mr. Brown followed the manufacture of boots and shoes till 1845, when he began blacksmithing and manufacturing wagons, carriages and farming implements at Galatia, Saline County, from which he retired in 1872. He has been a constant member of the Methodist Episcopal Church since 1846.

ASAHEL BURNETT.—Born in Vernon, Trumbull County, Ohio, December 4, 1829. His parents were John and Harriet Burnett, his mother being the first white child born in Hartford, Trumbull County, Ohio. He was reared on a farm, educated at the common school and academy, and at the age of twenty struck out for himself, "without a dollar or even a tolerable suit of clothes." He has made life useful, and has

acquired a good character and a competence. He never earned a dollar by "speculation," but has acquired by honesty, industry and frugality what he has. During twenty-five years he has followed farming, and school teaching in the autumns and winters. Was married July 17, 1853, to Miss Ellen Farnham, and October 3, 1854, to Miss Didamia Robertson, and became a citizen of Johnson County, Illinois, in 1854.

DR. JOSIAH BURRITT, of Half Day, Lake County, was born in Johnstown, New York, July 6, 1820, the son of Benjamin and Katharina Burritt. The first fifteen years of his life passed on the paternal farm, where he had all the advantages of a good education. Well prepared, he started West and came to Elgin in 1837. In 1842, he studied surgery and medicine with Dr. Brainard, of Chicago, and was an attendant of the first course of medical lectures given in that city. Mr. Burritt selected Half Day, in Lake County, as his residence, where his large practice shows best his great successes as surgeon and physician. Mr. Burritt married in August, 1866, Miss Nellie M. Whitney, by whom he has three children.

REV. ROBERT CALDWELL was born in Logan County, Kentucky, February 1, 1820; received a common school education; worked on a farm till 25 years of age; professed religion at the age of 27; was married July 25, 1838, to Miss Henrietta Wallis; was ordained to the ministry in the Missionary Baptist Church in 1848, and has continued ever since a successful preacher. In 1857, he moved to Leavenworth City, Arkansas, and organized a church of seven members, including himself and wife; he remained in charge till the church numbered near 800. In 1865, he settled at Owensboro, Kentucky; at Centralia, Illinois, in 1871, whence he removed to Cairo in 1873. In all these places his labors have been blessed by large additions to the churches.

REV. WILLIS CHARLES was born near McLeansboro, Illinois, September 13, 1848. His parents were William Charles, an East Tennesseean, and Charity Charles, daughter of Prof. Henry Clark, a celebrated teacher in Southern Illinois. Obtaining a good education, he, at 17, commenced teaching. He taught two years in Hamilton County, was Principal of the Shadsville school two years, the Elizabethtown graded school two years, Rose Clare high school one year, and afterward, with his sister, taught a select Normal school at Elizabethtown. He professed religion in 1868, joined the General Baptist Church, was ordained minister, and gained some distinction as a clergyman. In 1871, he entered Hillsdale College. In 1874 was elected Trustee of Oakland College, and corresponding editor of the *General Baptist Herald*, and, in December, 1875, Professor of Theology in Oakland College, which institution he helped to endow. He intends giving this college and the work of the ministry his undivided attention in the future.

DR. ALEXANDER M. CHEEK was born in Smithland, Kentucky, July 7, 1848. His parents were L. R. and Elizabeth (Harris) Cheek; his education limited. In May, 1868, his parents moved to Metropolis, and here he pursued his preparatory studies in medicine under Drs. Merrill and Brownson, attending lectures at the Homeopathic Medical College in St. Louis, and graduated at the Hahnemann Medical College of Chicago, at the session of 1872–3. After graduating, practiced for a while at Nashville, Tennessee, and was then called to a partnership with his old preceptor at Moberly, Missouri, and practiced with success. He has since returned and built up a very successful practice at Metropolis, Illinois, where he now resides.

AARON G. CLOUD, Esq., McLeansboro, son of William C. and Elizabeth Cloud, was born in Dearborn County, Indiana, November 1, 1818; removed with his father to Gallatin County, Illinois, in 1832; in 1842, became financial agent and book-keeper for the Illinois Iron Furnace, in Hardin County. In 1847, he removed to Lawrenceburg, Indiana, and followed mercantile business till 1852, when he removed to McLeansboro. In 1873, he invested largely in real estate stocks, notes and bonds, in which he has dealt extensively till the present time. Married November 23, 1843, to Miss Eleanor H. McCoy, and has one daughter and a son, who is a banker at McLeansboro.

JOHN COKER, Esq., McLeansboro, son of Rev. Charles and Catharine Coker, was born near McLeansboro, Illinois, April 10, 1843. His father died of a disease contracted in the Mexican war. In 1863, he entered the State Normal University, acquired a liberal education, and engaged in teaching. He was Second Lieutenant of Company H, One Hundred and Fifty-fifth Illinois, in the late war; studied law and was admitted to practice in 1867, since which he has become a successful practitioner. Was appointed Assistant United States Marshal for Hamilton County, of which he took the census in 1870. Contributing largely to the founding of Hamilton College, he was appointed one of the managers in 1865.

HENRY A. COLE, M. D., son of Amos and Adeline (More) Cole, born in Worthington, Massachusetts, April 9, 1825. His early life was characterized by earnest struggles to obtain an education. He attended three full courses of medical lectures at Pittsfield, Mass., and practiced medicine and dentistry at Adams and Shelburn Falls, Mass., where he was a leading member of the Methodist Church, and of the Sabbath school. January 1, 1852, he was married to Augusta V. Packard, by whom he had five children. During the past four years he has practiced dentistry and medicine in Shawneetown.

HON. JAMES A. CONNOLLY, of Charleston, lawyer and United States District Attorney for Southern Illinois, was born in Newark, N. J., March 8, 1838; son of William and Margaret Connolly. Removed to Ohio in 1848. He was Second Clerk of the State Senate, Fifty-third General Assembly, and graduated at the Classical Academy of Rev. J. B. Selby, at Chesterville, in 1856. In the late war he was Major of the One Hundred and Twenty-third Illinois, and was breveted Lieutenant Colonel for gallant and meritorious services in the field; was a member of the Illinois House of Representatives in 1873, 1874 and 1875, and in March, 1876, was appointed United States District Attorney for the Southern District of Illinois. Married to Miss Mary Dunn, at Mt. Gilead, Ohio, February 9, 1863.

PROF. THOMAS JEFFERSON COOPER, Shawneetown, Gallatin County, son of Isaac and Eliza J. Cooper, born at Shawneetown, April 15, 1848. Till the age of eighteen, he attended the district schools; he then entered McKendree College, where he remained till the spring of 1867, when he returned home and commenced teaching, resuming his college course in 1868, and remaining till the spring of 1869, when he again resumed the profession of teaching. During all this time he depended upon his own exertions. Feeling unable to continue his college course at McKendree, he entered the Branch Normal School in Southern Illinois, and continued, at intervals, till 1874, when he was elected Superintendent of Public Instruction for Gallatin County.

CAPT. L. W. CREEMENS was born in Cabell County, Virginia, September 15, 1833. His parents' names were Byrd T. and Sophronia S. Cremeens. He was brought up in a new settlement, without early educational advantages, but by industry and application, he acquired a good stock of information, having taught school several years, and also studied law. He was married, in 1854, to Miss Margaret T. Miller. By trade, Mr. Cremeens is a joiner and brick mason. During the Rebellion he was Captain of Company F, in the Forty-first Illinois Regiment, and is at present in the practice of law at McLeansboro, Hamilton County, where he has followed the profession about eight years.

JOHN S. CRUM.—Born near the summit of the Alleghany Mountains, in Cambria County, Pennsylvania, September 9, 1836; the son of Aaron and Sophia Crum, American born, but of German descent. Mr. Crum's early days were spent in poverty and hard toil, with few advantages for education. February 3, 1859, he married Miss Eady E. Smith, of Missouri, who died August 31, 1868; November 26, 1868, he married Miss Carmelia Boyt, of Johnson County, Illinois, and has had five children. At the breaking out of the war, he enlisted in Company D, Thirty-first Illinois, under command of Col. John A. Logan. At the battle of Fort Donelson was severely wounded, and discharged July 25, 1862—a brave soldier. For the past eleven years he has been Postmaster of Vienna, Johnson County.

HON. SHELBY M. CULLOM, Springfield, was born in Wayne County, Kentucky, November 22, 1829. He received a good common school education, and afterward spent two years at Rock River Seminary. In 1853, he studied law, was elected City Attorney in 1855, and to the Legislature in 1856. He was Presidential Elector in 1850, and had a lucrative practice in his profession till 1860, when he was again elected to the Legislature and made Speaker of the House. In 1864, he was elected to Congress by nearly 2,000 majority. He was again elected to the Legislature in 1866, 1868 and 1872, the latter time being again chosen Speaker. He is now Republican candidate for Governor.

CRESSA KING DAVIS was born in Spencer County, Indiana, November 10, 1830, and educated at the common schools of that State. In 1852, he began the study of medicine at Huntingburg, Indiana, under Dr. Hughes, at the same time engaged in mercantile pursuits. After two years of study and assistant practice with his preceptor, he concluded to abandon medicine and study law, which he commenced with Gen. Veach, of Rockport. In 1858, he moved to Shawneetown, and was there admitted to practice, making that his home for two years, when he removed to Harrisburg. In 1861, he entered the army as Captain in the Sixth Illinois, served till December, 1862, when he resigned, and has since been actively engaged in his profession.

DAVID DAVIS, Associate Justice of the United States Supreme Court, was born in Cecil County, Maryland, March 9, 1815. He graduated at Kenyon College, Kenyon, Ohio, at the early age of seventeen, and studied law at Lenox, Massachusetts, with Judge H. W. Bishop, two years, and at the New Haven Law School one year. He was married, in 1838, to Miss Sarah, daughter of Judge Walker, of Lenox. He has two children—George P. Davis, of Bloomington, and Mrs. Sallie Swayne, daughter-in-law of Chief Justice Swayne, of Toledo, Ohio. He located permanently at Bloomington, Illinois, in 1836, and devoted himself to the practice of law and land speculations. He has been Judge of Circuit Court several terms, and was appointed by Abraham Lincoln, whose particular friend he was, Associate Justice of the United States Supreme Court. He is immensely wealthy, and is claimed, by the National Democracy, as one of their favorites for the Presidency.

WINSTEAD DAVIE, the founder of the town of Anna, Union County, was born in North Carolina, January 3, 1797. He was maimed from his birth, and has used crutches during life. September 19, 1824, he married Anna Willard, and has had ten children. Receiving a limited education in boyhood, he taught school during five years, since which he has been engaged in mercantile business, and has been County Clerk, Clerk of Circuit Court, Probate Judge and Postmaster. The town of Anna was named after his wife, Anna Davie. At the age of forty-five he inherited $2,000, and has increased his wealth to $240,000. Mr. Davie resides in Jonesboro.

HON. JOHN DOUGHERTY, lawyer and Ex-Lieutenant Governor of Illinois, was born near Marietta, Ohio, May 6, 1806; studied law and was admitted to practice in 1831; in 1832, was elected to the State Legislature; also in 1834, resigning at the end of the session of that year to fill the office of State's Attorney. In 1836, he was again elected to the House; was an efficient, active and responsible member. In 1842, he was elected to the State Senate, and again in 1846; was Lieutenant Governor in 1868, Lincoln Elector in 1864, and Elector twice since, on the Grant electoral ticket. Since

his service as Lieutenant Governor, has resumed the practice of law. Married March 5, 1829, to Miss Catherine James, of Union County; six children living; one son, William L., killed by a fall from his carriage in 1864.

HON. STEPHEN A. DOUGLAS was born at Brandon, Vermont, April 23, 1813, of a poor family, and eked out a very limited education. He worked upon a farm, and, in 1833, moved to Illinois. Here studied law; opened practice at Jacksonville; at twenty-two, became Attorney General of Illinois; next member of Legislature; in 1840, State Secretary; in 1841, a Judge of State Supreme Court; next elected to United States House of Representatives; in 1847, to United States Senate, and constantly reëlected to same until his death in Chicago, June 3, 1861. In Presidential campaign of 1860 he was defeated by Abraham Lincoln. An ardent Democrat, eloquent orator and great statesman.

ASAHEL W. DURHAM was born in Gallatin (now Saline) County, Illinois, September 8, 1832. His parents were Ira and Maria Durham, born respectively in North Carolina, June 4, 1804, and December, 1805. His early life was spent in clearing land and receiving such a common school education as enabled him to obtain a certificate as teacher. He was married first, December 18, 1851, to Melvina E. Coffey, daughter of Eld. A. Coffey, of Saline County, and second, to Margaret Webb, of Franklin County, and has two children living, one from each marriage. He was engaged in farming till 1863, when he was elected Sheriff of Saline County; since then, has been keeping hotel and teaching school.

RICHARD EDWARDS, LL. D., A. M., the President of the State Normal School, at Normal, was born in Aberystwith, South Wales, England, December 13, 1822. His father emigrated to America in 1833, and settled in Ohio. Richard Edwards' desire for knowledge was so great that he overcame all obstacles, and, giving up the carpenter trade, which he had learned, taught school until he could enter, in 1845, the State Normal School of Massachusetts. He became assistant teacher at the Rensselaer Polytechnic School, and, later, was engineer at the Cochituate Water Works. Next called to Salem, Massachusetts, then to St. Louis; he accepted, in 1862, the call of the State Normal School of Illinois as Professor of Mathematics, and was, in June, 1863, elected President thereof, which position he has held ever since to the best advantage of the school and his own honor.

HON. SAMUEL M. ETTER, Springfield, was born in Newville, Pennsylvania, May 16, 1830, and came to Illinois in 1854. He worked hard and economized closely to obtain his education, which he received at Twinsburgh, Ohio, at the Massillon High School, and at Kalamazoo (Michigan) College. He was elected Principal of the Union High School at Perrysburgh, Ohio. He came to Illinois to take charge of the schools at Lacon. His success here and at Galva, Illinois, is well known. In 1863, he was chosen President of the State Teachers' Association. In 1864, the degree of Master of Arts was conferred upon him by Knox College. His successes as Superintendent of the city schools at Kankakee and at Bloomington placed him in the front rank of State educators. He assisted in the first organization of the Normal School work. In November, 1874, he was elected to the office of Superintendent of Public Instruction of Illinois.

CHARLES E. FULLER, Esq., Attorney, at Belvidere, was born in Flora Township, Boone County, Illinois, March 31, 1849, and lived on the farm till 12 years of age. He is the son of Seymour and Eliza A. Fuller. His father, a prominent farmer, still resides on the old homestead. The son, in 1868, attended Wheaton (Ill.) College, but did not graduate. He read law under Hon. Jesse S. Hildrup, and was admitted to the bar August 17, 1870. April 24th, 1873, Mr. Fuller married Miss Sadie A., daughter of Capt. Hugh Mackey, of Cherry Valley, Illinois. He has practiced law continuously in Belvidere since 1870, and has built up a large and constantly increasing practice in Boone, McHenry, DeKalb and Winnebago Counties, fully equal to that of any attorney in the circuit. Mr. Fuller makes a specialty of criminal law, in which he is eminently successful.

ISAAC FUNK, the patriot who would first sacrifice all his wealth to save his country and then meet his opponents, from the point of a pin to the mouth of a cannon, was born in Clark County, Kentucky, November 17, 1797. His parents removed to Ohio, where he visited the common schools. In 1823, himself and an elder brother settled in Funk's Grove, McLean County, Illinois, and, by wise management, acquired a large fortune, including 27,000 acres of the choicest land. Mr. Funk was elected, on the Whig ticket, to the Legislature, in 1840; again in 1861 and 1863. Mr. Funk had married, 1826, Cassandra Sharp. They had ten children. He and his wife died the same day, January 29, 1865.

JAMES GAINES, son of Alexander and Mary Gaines, born in Greene County, Ohio, May 31, 1825. He remained at home and worked on his father's farm till 25 years of age, receiving the limited advantages of the common schools about three months in the year. In March, 1849, he married Miss Louisa Weaver, and had three children—one son and two daughters. In 1872–3, he represented his county in the General Assembly of the State. His business is farming, raising and shipping stock, and he is widely known as one of the most prominent citizens of Edgar County.

EDWIN GAYLORD, M. D.—Born in Tioga County, Pennsylvania, February 5, 1834; educated at the common schools, and at Judson College, Illinois; studied the profession of medicine; attended lectures in the Medical Department of the University of Michigan; and graduated at Rush Medical College, at the age of 21. After three years' practice at Kewanee, Illinois, he entered and received a diploma from the Medical College at Nashville, Tennessee; and was promoted from Assistant Surgeon to the rank of Surgeon in the army during the war of the Rebellion. Dr. Gaylord belongs to an old family in the United States, whose pedigree has been written by William Gaylord, of Cincinnati. The lineage is traced back to William of Dorchester and Pierre, of Jamestown (1630).

REV. JOHN D. GILLHAM was born in Jersey County, Illinois, September 17, 1834. At the age of 14 he was thrown upon his own resources, his parents having died when he was quite young. He labored hard in the summer and attended school in the winter, working for his board; and thus by hard study and close application acquired a good knowledge of books and science, and is among the leading theologians of Southern Illinois At the age of 22 he was licensed to preach by the Methodist Episcopal Church. Since joining the Southern Conference, in 1856, he has filled the following appointments: Gillespie, Litchfield, Kan.; Upper Alton, Edwardsville, Salem, Centralia, Nashville and Cairo, laboring with marked success in all these places.

SAMUEL M. GLASSFORD, of Vienna, Johnson County, is a native of Indiana County, Pennsylvania. He was born on the 15th of November, 1825, his parents being George and Elizabeth Glassford. His means of education were very limited. In 1847, he married Elizabeth Jones, by whom he has five children, viz.: George Washington, James Monroe, Sophia Josephine, Charles Augustus and Mary Ellen. Mr. Glassford has followed, principally, the business of farming. On the 3d of November, 1874, he was elected to the State Senate from the Fifty-first District, having been nominated on the Farmers' ticket. He is a substantial and well informed representative of his district.

JAMES EDWIN GOWAN, M. D.—Born in Carroll County, Tennessee, October 31, 1841; son of Granville Gowan and Elvina (Wood) Gowan. After attending common school, he went to Jackson College and studied under Prof. Dodd, in his seventeenth and eighteenth years. His medical studies were under Dr. Brunie, a graduate of Rush Medical College, in 1865 and 1866. He was married on the 6th of January, 1864, to Miss Harriet Yates, of Massac County, Illinois, and has four children living, viz.: Elizabeth Eveline, Anner and Minno; one deceased—George. Dr. Gowan is one of the successful practitioners of Massac County, where he has practiced since leaving school in 1866, and has built up a large business in his profession.

HENRY HARRISON GRANDSTAFF, son of Benjamin and Susannah Grandstaff, was born in Carter County, Tennessee, January 21, 1827. Till 20 years of age he followed the trade of a moulder; then served in the Mexican war; then followed his trade again; then mercantile business and bookkeeping for about three years. To avoid being drafted in the Rebel army, he fled from Chattanooga and came to Cairo on a flatboat, in 1861; having only Southern money, he went to Missouri, where he remained till late in 1864, suffering from imprisonment first by one army and then by the other, and finally returned to Illinois, penniless. He has since prospered in business and made himself a comfortable home. Was married June 15, 1869, to Mrs. Polly A. Crippen, and has had seven children.

ULYSSES S. GRANT, eighteenth President of the United States, was born April 27, 1822, at Point Pleasant, Ohio; graduated at West Point in 1843; served in the Mexican war, out of which he came as breveted Captain, and in 1853 he received his commission as full Captain. He resigned in 1854. He settled, about 1859, in Galena, where he was engaged by his father in the leather trade. At the outbreak of the war of the Rebellion, Grant entered the volunteer army as Captain of a company he had organized, and rose rapidly, by his brilliant achievements, from the rank of Captain to that of General of the armies of the United States. By compelling the surrender of Lee's army, 1865, he brought the war of the Rebellion to a successful termination. He was elected President of the United States in 1868, and reëlected in 1872.

PHILIP DODDRIGE BAXTER GRATTAN, M. D., was born at Marion, Williamson County, Illinois, August 3, 1843. He attended school from the age of six to sixteen, finishing a thorough course of study, and then began to read medicine under Dr. Sneed, and finished his course under Dr. C. A. Smith, of Gallatia, Illinois. In 1862–3, he attended the Chicago Medical College, and had commenced practice at Gallatia when, in the fall of 1863, he raised a battalion of soldiers, and, in February, 1864, was commissioned Senior Major of the 13th Illinois Cavalry, and served till the fall of 1865. After the war he returned to his practice at Gallatia, where he has been eminently successful.

JOHN MARSHALL GREGG was born near McLeansboro, Hamilton County, Illinois, in the year 1850. His parents were Hezekiah and Martha A. Gregg. The former came from North Carolina to Illinois in 1832, the latter in 1835. When John was small, his father located at Marion, Illinois, for the purpose of giving his children the advantages of a good education, which were well improved. John was prepared to enter upon the study of law at the age of twenty, and for that purpose located at Harrisburg in April, 1873, and studied with James M. Gregg, till 1875, at which time he was appointed Clerk of the Circuit Court, and has since served in that capacity.

HON. ELISHA GRIDLEY, Lake County, born in Onondaga Valley, New York, June 23, 1817; came to Chicago June 20, 1835, to Lake County in July, 1835. Mr. Gridley received a good English education in the schools of his native place. He has held several county offices, and served one term in the Senate from the Eighth Senatorial District. His occupation, since he came to Illinois, has been farming. He was married to Miss Charlotte S. Hunewell, March 5, 1829, and has one son—George W. Gridley.

COL. HIRAM W. HALL, McLeansboro, Hamilton County, was born on a farm near McLeansboro, August 5, 1825. By diligence and application he obtained a good English education, and served in the Mexican war, under Gen. Taylor. Returning, he was married, in 1848, to Miss Julia Ann McLean. In 1861, he raised a company for the Fortieth Illinois Regiment, was promoted to the colonelcy in 1863, and commanded the Fortieth Regiment till the close of the war. In 1867, Gov. Palmer appointed him to locate and carry on an Asylum for the Insane in Southern Illinois. He is now an active member of the General Assembly, to which he was elected in 1874.

JOHN CARROLL HALL, son of Hiram W. and Julia A. Hall, was born on a farm in Hamilton County, on August 1st, 1849. His father gave the promising youth as good an education as his circumstances would permit. He studied law first, at Asbury University, Greencastle, Ind., then taught school for one year, and finished his studies in 1871 at the University of Chicago, graduating with honors, and entering upon the practice of his profession in the summer of 1871, at McLeansboro. Although business came slow at the first, his thorough knowledge, his integrity and energy assured him in a short time success, and he is named now already among the foremost lawyers of Southern Illinois.

HUBERT HARNEY HARRIS, Esq., born in Marion County, North Carolina, June 6, 1836. His parents were G. W. and Amanda Harris, with whom he moved to Bedford County, Tennessee, in 1844. August 25, 1857, he was married to Miss Tabitha A. Mells, daughter of Rev. T. J. Mells, and has had six children, viz.: Thomas D., William W., Telara W., Mary A. and Eddie (twins) and Minnie. Mr. Harris moved, with his family, to Illinois in 1861. He received a collegiate education, and followed teaching till 1867, when, having studied law, he was admitted to the bar and has since practiced, making land titles a specialty. He resides at Harrisburg, Saline County.

JOEL HAWS was born in Madison County, Virginia, August 15, 1796. He is a son of Conrad and Susan Haws; was married on the 27th of April, 1824, to Elizabeth Gibson, and is the father of ten children, eight of whom are living. In 1805, Mr. Haws removed from Virginia to Clinton County, Ohio. He was a soldier in the war of 1812; enlisted in 1813, served in the Second Regiment Ohio Volunteers, under Col. Sumalt and Capt. William Fordyce, in the Division commanded by Gen. Denoc, of Cincinnati, and was honorably discharged in 1814. Both his grandfathers were soldiers in the Revolutionary war. Since 1838, Mr. Haws has been a farmer in Putnam County, Illinois, and has all his children settled around him, near Magnolia, and all prospering.

WILLIAM HAWS, born in Orange County, Virginia, September 23, 1800. He lived with his parents in Ohio till the age of twenty-one. August 27, 1821, he removed to Sangamon County, Illinois. Removing thence to his present residence in Putnam County (then Tazewell) in 1826, he built the first log cabin between Ottawa and Washington. There were no white people then in that part of the country, except a few Indian traders. Putnam County was organized at his house, in 1831. He was one of the first grand jurors at the first term of court, which was held at the old trading house near Hennepin. Governor Ford was then Prosecuting Attorney of the district.

CYRUS L. HAYES, of Mt. Vernon, is a native of Belmont County, Ohio, born August 24, 1832. His parents were James and Jane Hayes. He was reared on a farm, without educational advantages in early life. In 1856, he removed to Iowa, having learned the printer's trade at Fremont, Ohio. From 1857 to 1860, he published the Delhi *Democrat* and *Iowa News* at Delhi, and the *Gazette* at Anamosa, and was employed as a journeyman printer in the office of the *Herald*, at Dubuque, during the war. He was married in 1860, to Miss E. D. Noble, of Delhi, Iowa, and has four children, viz.: Charley Noble, Mary Louise, Robert Russell and Bessie Darling. In December, 1865, he removed to Mt. Vernon, Illinois, where he has published a Democratic paper ever since, except a short time in 1872.

JACOB HILEMAN was born in Anna Township, Union County, Illinois, December 21, 1823. His parents, Christian and Nancy Hileman, came into the State from North Carolina in 1800. He was raised poor and without education; but his father's good taste in farming led him to desire to excel in that occupation; after his marriage to Miss T. Q. Sifford, February 15, 1846, he started out to put this idea of his life-work in execution, though with little means at that time. He has now one of the most valuable and tasteful farms in Union County, one mile east of Anna, and is recognized as one of the model farmers of Southern Illinois.

JAMES HOUSTON.—Born in Brackin County, Kentucky, January 21, 1820; son of George S., and grandson of Levi Houston, of Maryland, who served during the whole of the Revolutionary war. In early life, Mr. Houston's advantages for education were quite limited; but he resolved on rearing his family to a different fortune. He was married October 16, 1845, to Hannah Robb, of Clermont, Ohio, and has had ten children. Four of them are teachers, the aggregate time of their teaching being twenty-nine years; two sons in business in Cincinnati—one a machinist and the other a printer—and two others in the Southern Normal School, at Carbondale, Illinois. It can be truly said that Mr. Houston has lived for his family, having devoted the best part of his life to their education and moral training, and his children all do honor to their parents.

DR. ROBERT HUNTER, of Chicago, famous as a specialist in all lung and throat diseases, is the son of Dr. James Hunter, M. R. C. S., of England, and was born in that country in 1825; when he was five years old his father removed to New York City. Dr. Robert Hunter was early introduced by his father in the sciences of his profession. After his graduation from the New York University, receiving the diploma of the college of physicians and surgeons, he passed, in 1846, the Board of Medical Examination of Canada, and received the provincial license. He studied afterward at the Geneva University, and then practiced in the hospitals of London and New York. In 1871, Dr. Hunter set up the Carbon Theory of Consumption, giving his famous inhalation method as the only cure; 1874 he removed to Chicago, where his fame had preceded him, and where he soon had a large practice. Dr. Hunter was married to the daughter of Rev. King Burton, of Toronto, Canada, November 14, 1846, by whom he had six sons and one daughter, the sons mostly successful in business.

HON. MATTHEW JAMES INSCORE, son of Joseph and Eliza Inscore, is a native of Springfield, Tennessee, born February 22, 1841. He was thrown upon his own resources at eight years of age, in consequence of the death of his parents, and while learning the saddle and harness maker's trade, studied law alone, although he had never attended school but part of a three months' term. April 7, 1862, he married Amanda J. Hoskins, and has five children. He has held the offices of City Clerk, Police Magistrate and City Treasurer of the city of Anna; Assistant Assessor of Internal Revenue for the Eighteenth District, and member of the House of Representatives in the Twenty-eighth and Twenty-ninth General Assemblies.

DANIEL JACOBS, son of Jonathan and Susanna Jacobs, born in Marietta, Dauphin County, Pa., in September, 1824. In his minority he learned the trade of a millwright, and received twelve months' schooling in log school houses. Joined the Fourth Indiana and went to Mexico in 1847. Was married June 8, 1854, to Margaret A. Bradford, of Gallatin County, Illinois, having come to the State in 1852. His business, prior to this, had been building mills, milling and steamboating on the Ohio and Mississippi Rivers. He built two large flouring-mills and two saw-mills in Gallatin County, and also cleared 200 acres of heavily timbered land, and raised a family of six children.

CORNWALL KIRKPATRICK, son of Andrew and Anna Kirkpatrick, was born at Fredericktown, Knox County, Ohio, December 23, 1814. His father being a manufacturer of earthen ware, naturally led him to become interested and skilled in the pottery business, to which he has devoted a good portion of his life. In 1840, he built a small pottery in Covington, Kentucky; from 1849 to 1853, conducted the "stoneware" business successfully at Point Pleasant, Ohio, where he owned the house in which President Grant was born; from 1857 to 1859, operated an extensive pottery, which he built, at Mound City, Illinois; since 1859 has built at Anna, Union County, a pottery establishment which manufactures and ships over 10,000 gallons of stoneware per annum.

GUSTAVUS KOERNER, LL. D., was born in Frankfort, Germany, November 20, 1809. He received a liberal education at the College of Frankfort, and studied law at the University of Jena two years, completing his studies at Munich and Heidelberg, and graduating in 1832 with the degree of LL. D. He came to America in 1833, locating at Belleville, Illinois, where he commenced the study of American law, and was admitted to the bar in 1835. Practiced till 1845; was elected a Judge of the Supreme Court. In 1852, he was elected Lieutenant Governor on the Democratic ticket, and in 1856, he joined the Republican party. During the war he organized the Forty-third Illinois, and was Colonel on the staff of Gen. Fremont. In 1863, appointed Minister to Spain. In 1868, was Republican Elector on the Grant ticket. In 1872, was candidate for Governor on the Democratic ticket, and was defeated. Mr. Koerner has contributed frequently to the journalistic literature of the day, and is the author of a volume entitled "From Spain."

REV. PHILIP HENRY KROH, son of Henry and Mary Kroh (settlers in Illinois in 1837), was born at Newtown, Frederick County, Virginia, February 10, 1824. He spent three years at Woodward College, Cincinnati, two years at Hanover College, and three years at the Theological Seminary at Columbus, Ohio, and, being well educated for the ministry, spent nineteen years of his life in successfully preaching the Gospel in connection with the German Reformed Church. In 1870, he was elected County Superintendent of Schools in Union County, and served four years. For several years past he has turned his attention to fruit culture, at Anna, Union County, and has made it successful. He was married in 1850, and has a well-educated family.

JOHN FISER LATHAM was born in Johnson County, Illinois, May 26, 1831. He was brought up on a farm, and attended such common schools as the country then furnished, which were irregular and poorly taught. Yet he struggled against adversity, and in 1857 commenced the study of medicine under Dr. S. H. Bundy; practiced in Saline County, Illinois, till 1868, when he attended a course of lectures at Keokuk, Iowa. In 1868, he attended a course of law lectures, and was admitted to the bar in March of that year; was elected Justice of the Peace in 1856, in Williamson County, and, in 1875, was appointed a Notary Public by Gov. Beveridge.

HON. LUTHER WATERMAN LAWRENCE, Belvidere, Boone County, was born in Chenango County, New York, April 19, 1808; son of John and Lydia (Sweet) Lawrence. His early life was spent on a farm in Pompey, New York; at fifteen, apprenticed to the tanner, currier and shoemaker trade; married on January 22, 1829, to Elvira Chamberlain. In 1836, he came to Belvidere, Illinois, and recovered his health by farming. In 1851, elected Superintendent of Schools; in 1854, 1856 and 1862, to the State Legislature; in 1861, to the Constitutional Convention; and, in 1865, County Judge, which office he still holds. He was ordained in 1839, and officiated as Baptist Minister, in connection with other duties, and established several churches.

JOHN NELSON LEDBETTER, Esq., son of Matthew and Rachel Ledbetter, was born in Hopkins County, Kentucky, April 26, 1830, and lived on his father's farm, enjoy-

ing the advantages of good schools, till the age of nineteen. He then entered into commercial life, in which he continued till twenty-six, when he was married (March 25, 1856) to Miss Rebecca A. Myers, and purchased a farm in Hardin County, on which he lived till 1866. During all this time he dealt extensively in real estate and grain, and had command of the general abstract business of the county. In 1866 he moved to Elizabethtown, and is carrying on commercial business in connection with real estate.

EX-PRESIDENT ABRAHAM LINCOLN was born in Hardin County, Kentucky, February 12, 1809. Parents, Thomas and Nancy Lincoln. Early studious, with few advantages, moved with the family, at eight, to Spencer County, Indiana. In 1830, moved with the family to Macon County, Illinois. Worked at farming and rail splitting; served in the Blackhawk war; at twenty-three, member Legislature; then Postmaster, surveyor, lawyer and leader of Whig party. He afterward located at Springfield, and in 1842 married the daughter of Hon. R. S. Tedd, of Kentucky. Elected Member of Congress in 1846. After memorable contest with Douglas for Senate, and a defeat, was elected, in 1860, on Republican ticket, to Presidency, reëlected in 1864, issued Proclamation of Emancipation, January 1, 1863, and was assassinated night of April 14, 1865, by J. Wilkes Booth.

HON. JOHN A. LOGAN was born in Jackson County, Illinois, February 9, 1826; the son of Dr. John Logan, a physician from Ireland. With but slight advantages at school, he afterward graduated at Louisville University. Serving in the Mexican war in various positions, and with ability, he, in 1848, began to study law, and receiving diploma at Louisville, began practice; 1852–'57, was Prosecuting Attorney of Third Judicial District; 1852, elected Member of Legislature, and three times reëlected; 1858, elected to Congress on Democratic ticket, and again in 1860. Served in Union army during Rebellion with great distinction, promoted to Major General of Volunteers, elected on Republican ticket to Fortieth, Forty-first and Forty-second Congresses, and by Legislature to United States Senate, 1871–'77.

GRANVILLE LOWTHER, son of Elias and Harriet Lowther, was born in Virginia on the 19th of December, 1839. He received, in boyhood, only a few months' instruction at the district school, and was married June 16, 1870, to Miss Bunetta Burnett, by whom he has one son and two daughters. Mr. Lowther has been engaged chiefly in mercantile business for a livelihood, and is one of the active and energetic business men of Paris, Edgar County, having been trained in the school of self-reliance, and achieved his success by his own unaided exertions. In this respect he is an example well worthy of imitation by every poor boy.

JACOB G. LYNCH was born near Nashville, Washington County, Illinois, September 4, 1842, where he was educated at the Nashville Seminary, mostly by his own exertions, his father having died when he was three years old, his mother when he was ten, and his grandfather, with whom he then went to live, when he was fifteen. At the age of eighteen, he removed to Cairo, and was immediately appointed Deputy County Clerk. At twenty-three he was elected County Clerk, which office he still holds. Mr. Lynch, meantime, studied law, but regarding office and real estate business as more profitable, has followed the latter. The firm of Lynch & Howley is one of the chief real estate firms in Southern Illinois.

DR. WILLIAM M. A. MAXEY is the son of William and Mary E. Maxey, who were among the early pioneers of Jefferson County, Illinois. He was born in Sumner County, Tennessee, in May, 1812, and came with his parents to Illinois in 1818. He attended the first school ever taught in the county, became a teacher, studied medicine, and began to practice in 1842. On the 14th of July, 1830, he was married to Eddy Owen, and has had ten children, as follows: Simeon W., Samuel T., John V., Harriet J., William C., Sarah C. and Hulda N., all living; Vilinda S., John B. and Mary E., deceased. Dr. Maxey has been a Minister of the Methodist Episcopal Church since 1845.

THOMAS McCORD, son of David and Esther McCord, born in Washington County, Virginia, in 1799, and came to Edgar County, Illinois, in 1834. Prior to this removal, in 1815, he married Miss Julia M. King. Since settling in Illinois, his business has been farming and raising stock. For over fifty-nine years Mr. and Mrs. McCord have been members of the Presbyterian Church, and their honest and upright lives give reality to their profession of the Christian religion. Active in improvements, Mr. McCord was one of the prime movers in establishing an Agricultural Society in Edgar County.

ROLLAND JEFFERSON McGINNIS, of Rose Clare, Hardin County, was born in Union County, Pennsylvania, February 14, 1821; received a liberal education, and studied afterward medicine, including two full courses at the University of New York, from which he honorably graduated in 1847. In a short time his practice had taken and grown to such proportions that he was hardly able to fill his calls. When the great Rebellion broke out, Dr. McGinnis was in the South, but as his inherent love for our form of government did not allow him to indorse the doctrine of secession, he was forced to give up his home there and come North, when he settled near Rose Clare Post Office, Hardin County. Dr. McGinnis was twice married and has eight children.

ROBERT MICK, of Harrisburg, Saline County, was born in Saline County, November 13, 1819. His parents, Charles and Susan Mick, could give him only a very rudimentary education, on which he improved greatly by hard study at night and on Sundays. He was always engaged in farming and stock raising, and, since 1851, added to it a general merchandizing business in Harrisburg. His success and his prosperity are founded in the thoroughness wherewith he does everything, in his upright and straightforward business qualities. Mr. Mick was married twice; the first time in 1844, to Martha Stricklin, who died in October, 1868; he was married again in 1869, to Hardenia Nyberg.

REV. WILLIAM BARR MINTON was born in Sumner County, Tennessee, October 21, 1849. His father, Robert B. Minton has been Professor of Mathematics in Blackburn University, Carbondale, Illinois, an institution which he took charge of when William was thirteen years of age, and where the latter graduated in 1870, being not quite twenty-one years old. In the fall of 1871, he was licensed to preach by the Alton Presbytery. In May, 1874, he graduated at the Auburn (N. Y.) Theological Seminary, being ordained in April, 1874, to the full functions of the ministry, by the Cairo Presbytery. His residence is at Anna, and he is exerting a large influence over a wide circle of churches in Southern Illinois—an able, zealous and practical preacher.

WILLIAM S. MORRIS, of Elizabethtown, Hardin County, was born December 4, 1842, in Gallatin County. His parents were unable to give him more than the first beginnings of an education, although his talents were great. When the war broke out, he enlisted as private, and on April 2, 1865, we see him promoted to the First Lieutenancy of Company C, Thirty-first Illinois Infantry, for his valiant conduct and fine intellectual qualities. On his return home, he was elected Justice of the Peace, and by his incessant labor he mastered soon the intricacies of law and was admitted to the bar. In 1872, he was elected State's Attorney on the Republican ticket. Mr. Morris married, on the 13th of June, 1866, Miss Mary E. Garland, by whom he has four children.

N. B. MORRISON was born and reared in New Hampshire, where he became, by profession, a civil engineer. In the interest of his occupation he came first to Illinois at the time of the letting of the contracts for the Central Railroad, in the fall of 1852. He was afterward elected to the Twenty-eighth General Assembly of Illinois, and served acceptably in that body. Mr. Morrison, while in the House of Representatives, was a member of the Committee on Railroads. He is at present engaged in milling and dealing in grain, at Odin, Marion County.

HON. WILLIAM R. MORRISON was born in Monroe County, Illinois, September 14, 1825. He was brought up on a farm and attended the common schools preparatory to studying at McKendree College; studied law and was admitted to practice in 1851; served as a private in the Mexican war, and in the late war organized a company in the Forty-ninth Illinois; in 1852, was elected Circuit Clerk of Union County; from 1854 to 1860, served as member of the State Legislature, acting two years as Speaker of the House, and was again elected to the House in 1870. He was elected by the Democratic party to the Thirty-eighth, Forty-third and Forty-fourth Congresses, and is Chairman of the Committee of Ways and Means in the latter, at the present time.

REV. FREDERICK MYERS, son of Jeremiah and Dearks Myers, was born in Kentucky, February 18, 1831, and brought up in Indiana. While passing from New Albany to Louisville, in 1863, he was suspected of being a slave, and was arrested as such on arriving at the latter city. He is a married man and has one child—Frederick A. Myers—having married Miss Josephine Scott, at Ypsilanti, Michigan. In the early part of his life he was in mercantile business, but has been a traveling preacher eighteen years, and is now Pastor of the African M. E. Church at Cairo, Alexander County—a church numbering 250 members, and prospering under his ministry.

JOHN HARDIN NORRIS, M. D., was born at Bradfordsville, Kentucky, April 29, 1830. In early life he labored under great disadvantages, being obliged to work hard till 18, up to which time he received only ten weeks' schooling. But he was a diligent student, and not even the necessity of studying at home by fire-light after his daily task was done deterred him from acquiring knowledge. From 18 to 25, he taught school, studying medicine the last four years of teaching, and practiced in Southern Illinois till the beginning of the war; was Captain and Major during the war in the Thirteenth Illinois Cavalry, and, in 1867, graduated at the University of Iowa: Has been three times married, and is the father of seven children.

GEN. RICHARD J. OGLESBY was born in Oldham County, Kentucky, July 25, 1824. In 1836, he settled in Decatur, Illinois; afterward removed to Terre Haute, Indiana; in 1840, went to Ohio County, Kentucky, and learned the carpenter's trade. Returning to Illinois, he studied law, and was admitted in 1845. Served one year as First Lieutenant in the Fourth Illinois in the Mexican War; went to California in the gold excitement and mined for eighteen months; went to Europe in 1856; in 1860, elected to the State Legislature; was Colonel of the Eighth Illinois, and, after the battle of Corinth, Major General of Volunteers; elected Governor of Illinois soon after the close of the war; reëlected in 1872, and soon after chosen United States Senator.

WILLIAM HAMPTON PANKEY, of Harrisburg, Saline County, was born February 1, 1836, in the same county. His parents, William and Hannah Pankey, gave him all the time he wanted for his own instruction and home study; thus he acquired a good and solid education. Raised on the farm, he himself carried on farming. It was his pride to improve his property to the utmost of his means, and his prosperity proves his success. His sterling qualities as man and citizen soon attracted attention, and once Sheriff for two years, he was lately elected as County Commissioner. Mr. Pankey married, in 1856, Miss Sarah Ann Bickers, by whom he had eleven children, four of whom are dead, as also is his wife.

GEORGE S. PARK, Magnolia, Putnam County, was born in Windham County, Vermont, October 28, 1811. His parents, Hezekiah and Hannah Park, lived on their own farm. George was a hard working boy, and attended his father's sheep on the green hills. He went to a common school about nine months, but under the strict discipline and instruction of his father he studied at home by the light of hemlock knots by night, and he carried his book to the field, and would read a period and reflect upon it while at work. Thus inured to toil and hard-

ship, he early learned to depend upon his own genius and industry to win his way through life. He attended Chester Academy two terms, and taught school at fifteen, and then came West to Illinois and selected the site of his present residence as the home of his declining years. In 1833, he attended Illinois College, and, in 1835, went to Texas, joined the volunteers, and in the winter and spring of 1836, acted as Quartermaster of one division, and afterward joined Col. Fanning at Goliad, and fought till Texan independence was achieved — the volunteers generally finding themselves, although they afterward received gifts of land.

Returning northward by land, to Missouri, when the famous Platte Country was opening for settlement, he reached a site on the Missouri River, and laid out the town of Parkville, and commenced mercantile business, and was prosperous.

In 1849, he was married to Eliza Ann Vore, who died in 1851. He contributed liberally to get the telegraph to his town, and established a weekly paper—"*The Industrial Luminary*"—the leading object of which was to promote education, agriculture, horticulture and internal improvements. He organized a railroad company, designed to run from Chicago via the mouth of the Kansas to the great cattle regions of the Southwest and to Galveston, and petitioned Congress for a grant of land, and obtained a grant from the Gulf northward to Red River.

Kansas was now opening to settlers, and the border strife commenced; the people opposed the repeal of the Missouri Compromise; opposed Atchison, and favored Benton; opposed armed bodies going over to Kansas to vote and force slavery upon an unwilling people; advocated the just and equal rights of every citizen, and called on the General Government to protect them. The Border Ruffian press of Western Missouri now opened their batteries to demolish the single press in their midst that stood up for freedom; hungry politicians all over the State excited little crowds, calling it the "great uprising of the people." But finding they could not sustain their cause by argument, they intimated to the editor that

> "Grim vengeance was whetting a sword
> That through his soul should go."

About this time, Mr. Park determined to establish an agricultural college at the mouth of Big Blue River (now Manhattan, Kan.), and aided the institution till it was accepted by the State. On the 13th of April, 1855, he started to pilot some gentlemen there. On the next day the Blue Lodge of Platte City sent a mob of seventy armed men, who entered the office, pied the type, broke up the furniture, took Mr. Patterson (an accomplished writer from Scotland) a prisoner, but released him on condition of his leaving the country; they then plunged the press into the Missouri River, and resolved to meet there again in two weeks, and if they found George S. Park, to put him in the river with his press, or if he went to Kansas, to "follow him and hang him wherever found." There seemed little chance to resist the storm, should he return. Mr. Park telegraphed the Governor of the State (Sterling Price), asking for protection, and, in answer, was directed to the Sheriff and Judge; but the Sheriff was in the mob, and the Judge a member of the lodge. He then telegraphed the President of the United States (Franklin Pierce), asking protection from the troops at Fort Leavenworth. The President replied that "it was a shame to treat a citizen thus who had violated no law, but he could not interfere in a 'Sovereign State.'" No hope being left, Mr. Park armed himself, and through many perils left the State.

On the 12th of July, 1855, he married Mary L. Holmes. He has now only one child living—Ella Park.

On the 2d of November, 1855, he and his wife returned to Parkville. The Blue Lodges now sent 300 men to take him in the night, but getting information in time, Mr. Park's friends rallied in about equal numbers, when the mob subsided.

In the incipient stages of the Rebellion, Mr. Park took his stand for the Union. He was much harassed by "guerrillas," often lying out in the woods for months together. After the close of the war, he was elected, in an exciting contest, to the Senate of Missouri, and was instrumental in securing a railroad to Parkville. He organized and was first President of the Missouri Valley Horticultural Society, and gained the first prize at the Kansas City Exposition for the largest and best collection of fruits, and wrote several essays on the horticulture and meteorology of the Missouri Valley for the State Society. He collected more than 200 new varieties of apples from the South and West, and introduced three valuable longkeepers, viz.: The Lawver, Ella Park and Gen. Lyon. He has given liberally to erect and sustain churches, and has recently donated one hundred acres of land and a very large stone building to establish a "College of Christian Workers" at Parkville, Missouri, to prepare youth for Bible exposition and Sunday school work in the Southwest, under the charge of Rev. J. H. McAfee and lady. He has now retired to spend the evening of his days at his first selected home in Illinois.

JOHN McKEE PEEPLES, Banker, Shawneetown, was born at Shawneetown, Illinois, April 11, 1826; son of Robert and Elizabeth Peeples; was an orphan at twelve, without means and almost without friends. He was clerk at sixteen, and began business as a merchant, at Shawneetown, at the age of twenty, in partnership with O. Pool and T. S. Ridgway. Since 1864, he has been President of the First National Bank of Shawneetown. Mr. Peeples has been connected with Christian work for more than twenty years. He is Superintendent of the Sabbath school and Elder of the First Presbyterian Church of Shawneetown, member of the Executive Committee of the Sabbath School Association of Illinois, was President of the Association one year, and has now the oversight of the Fifth District of Illinois. Married August 27, 1846, to Miss Harriet Docker, and has four children living.

DANIEL PENNOYER, son of Joseph and Anna Pennoyer, was born in the State of New York, in 1815, and came to Paris, Illinois, and engaged in the mercantile business in 1855. In early life he was drilled in hard labor and practical business habits, without much education in the school sense of that word. He was married to Mrs. M. E. Smith, daughter of Hon. Judge Trimble, of New York. His business is that of a merchant, at Paris, Edgar County, in which he has been engaged for the past twenty-one years.

THOMAS HARRISON PHILLIPS, the eighth son of John and Leannah Phillips, was born in St. Clair County, Illinois, November 23, 1837; married October 1, 1867, to Miss Ellen A. Hughes. His father dying when he was at the age of ten, and leaving his mother poor, he spent his time till the age of twenty-seven in working by the month, and visiting Colorado, Utah and California. Being without education, and having acquired $500, he determined to expend it in going to school. He spent one year at Shurtliff College, and then commenced the study of law, and was admitted to the bar in 1867. During the last year of the war, he was Deputy United States Provost Marshal of the Thirteenth Congressional District of Illinois, and is now practicing his profession at Anna, Union County.

MARSHALL MASON POOL, son of Orval and Madeline (Snider) Pool, Banker, Shawneetown, was born in Shawneetown, Illinois, October 9, 1843. He received a common school education. From 1867 to 1871, was engaged in packing pork and dealing in grain. Was President of the Gallatin National Bank, Shawneetown, till the bank went into voluntary liquidation in 1874, when he organized a private bank under the name of M. M. Pool & Co. He has been President of the Gallatin County Agricultural Board since its organization, in 1872. Served one year in the Union army, and was Captain and Aide-de-Camp on Gen. H. H. Wilson's staff. He has three children, the fruit of his marriage in April, 1868, to Caroline, daughter of Judge A. M. Grant, of Mount Vernon, Illinois.

ORVAL POOL (deceased), Banker, Shawneetown, was born in Union County, Kentucky, seven miles east of Shawneetown, Illinois, February 17, 1809. Was the son of John and Cecelia (Wilson) Pool, both born near Culpepper Court House, Virginia. Mr. Pool received a good common school education, commenced saddle and harness business in 1829, merchandise in 1843, went into produce business in 1850, becoming the largest dealer in pork and leaf tobacco in Southern Illinois. He retired from business in 1863, and in July, 1871, organized the Gallatin National Bank, of which he was President at the time of his death, June 30, 1871. He was a man of strong will and untiring energy, and was successful in all his speculations.

CAPT. MONROE JEFFERSON POTTS, of Harrisburg, Saline County, was born in White County, Illinois, March 23, 1841. He is the son of Hosea and Charlotte Potts, was raised on a farm and received a limited education. Was married March 27, 1867, to Miss Eliza Pine, of Carbondale, Illinois, and has four children, viz.: Harry, Earl, May, Daisy. He has followed the avocation of druggist for several years, up to the present time, and has an extensive business. He entered the army as private in September, 1861, and was promoted through the various grades to Adjutant of the regiment, and Captain in 1863, 1864 and 1865 respectively. He was a good soldier, and is an influential citizen.

TILMAN RASER, Esq., of Kinmundy, Marion County, is a native of Pennsylvania, having been born in Allentown in in that State on the 22d of October, 1830. He was married on the 4th of September, 1861, at Kinmundy, to Miss Marinda Edgar, and has resided there since he came to Illinois, in 1857, engaged in the practice of law. He is a successful attorney, and has held several offices of public trust. Among others, he has been Judge of the County Court of Marion County.

DRAKE HARRIS RENDLEMAN, born in Rowan County, North Carolina, December, 18, 1801, his parents being Johnson Martin Rendleman and Experience (Harris) Rendleman. In 1827, he moved to Union County, Illinois. April 23, 1829, he was married to Katharine Hunnsaker, by whom he has had Louisa Amanda, Experience Isabel, Katharine Mariah, Nancy Jane, Mary Ann, Drake Harris, Caroline, Moses A., Sydnah Susan, Cornelia and Martin Luther. Since his arrival in Illinois, Mr. Rendleman has carried on tanning and farming, having established a tannery at Jonesboro. He learned the tanner's trade before he came to Illinois.

J. H. B. RENFRO, Elizabethtown, son of D. N. and N. H. Renfro, was born in Franklin County, Tennessee, January 2, 1842. He received a good common school education. In In 1861, he enlisted, and, at the battle of Shiloh, received a wound in the right shoulder, which disabled him. In 1864, he was thrown from a wagon, near Athanta, Georgia, and had his right arm broken. He was discharged from the service in 1865. From 1865 to 1867, he was Treasurer and Assessor of Hardin County, and County Clerk since 1869. He was married May 15, 1871, to Miss Emeretta L. McClellan, and has one child, Robert E. Renfro.

JOSEPH W. RENFRO, son of Henry and Mary (Gibbs) Renfro, is a native of Illinois, born February 15, 1843. He enlisted in the service in 1861, and was wounded at the battle of Fort Donelson. August 17, 1862, he was married to Amanda Wood, and August 3, 1870, to Esther McElhaney, his second wife. Three children, living. Two years following his wound, he hobbled on crutches. He then studied medicine, under Dr. Covington, of Pulaski County, Illinois, and graduated at the American University, Philadelphia. In 1867, he took charge of the County Asylum of Alexander County, Illinois, and was in that position three years, since which he has built up a successful practice at Toledo, in the same county.

JOHN D. RICHESON, merchant, Shawneetown, son of John and Nancy N. Richeson, natives of Virginia, was born in Amherst County, Virginia, May 16, 1810. His grandfather, on his mother's side, was David Dickinson, of Virginia, who was Commissary for the troops of that colony during the Revolution; came West in 1826, located on the Ohio and Mississippi Rivers, traded in Virginia and Louisville, Kentucky, and came to Shawneetown in 1837. He contracted for paving the river bank in front of the city, and grading the Shawneetown & Alton Railroad bed to Equality—11 miles. After several years in Kentucky, in farming and tanning business, he returned and, in 1843, established the mercantile business, which he still continues.

THOMAS S. RIDGWAY was born on a farm in White County, Illinois, August 30, 1829, as the son of John Ridgway. In 1832, Mr. Ridgway, Sr., removed to Shawneetown

with his family, but died a short time after. Thomas Ridgway worked in Mr. McCracken's printing office for some time, meanwhile studying hard. In 1839, he became a store boy at E. H. Gatewood's; in 1845, a junior partner of O. Pool & Co. In 1850, the firm changed to Peeples & Ridgway, and their business amounted often to a million dollars annually. The mercantile business of Peeples & Ridgway closed in 1865, and they opened the First National Bank of Shawneetown. Mr. Ridgway was elected State Treasurer in 1874, and the wealth of his bondsmen, in total, was five million dollars, a sure testimony to his honesty and business talents.

REV. WILLIAM CARROL ROPER was born in Johnson County, Illinois, October 13, 1826. Till the age of forty-five, he followed farming exclusively. May 6, 1849, he was married to Miss Malissa Henderson, by whom he has had nine children. August 15, 1861, he enlisted in the volunteer army, continuing till July, 1862; reënlisted March 8, 1865, and as Fourth Sergeant served till the close of the war. Having professed religion and joined the Methodist Church in 1843, he became class-leader, etc., and in 1856 was licensed to preach, and ordained in the fall of 1868. During his devoted services as a minister, in which he has gathered hundreds into the church, he has, like St. Paul, supported himself chiefly by the labor of his own hands.

ROBERT BINGHAM RUTHERFORD, son of Robert and Margaret Rutherford, the former a Presbyterian clergyman, was born in Brown County, Ohio, October 20, 1832. His educational advantages consisted of attendance at the common schools, two years in the academy at Sullivan, Illinois, and one year at Knox College, Galesburg. During thirteen years, he was engaged in mercantile business, practiced law fifteen years, and of late a general exchange and money loaning business. He was recruiting officer during the late war. He was married, March 24, 1852, to Miss Ann Matilda McFadden, and is the father of seven children by this union.

AMAZIAH MORGAN SERGEANT, Postmaster, Shawneetown, was born in Rush County, Indiana, April 22, 1829; son of Thomas and Isabella Sergeant. Raised on a farm, he was educated at the common schools, and followed farming and school teaching till 1857, then contracting and building till 1864, when he removed to Clay County, Illinois, and retired from business. In 1870, he was appointed to take the census of Clay County. In 1871, he was appointed United States Mail Agent, and continued in that capacity till October, 1875. October 16, he was commissioned Postmaster of Shawneetown, and confirmed by the Senate, January 7, 1876.

JOSEPH SHETLER, son of Sebastian and Mary J. Shetler, natives of Germany, was born in Maikammer Reihnpfalz, Bavaria, June 15, 1833. He obtained an excellent education, and is well versed in German, Latin and English. He emigrated from Germany in 1854, settled on a farm in Hardin County, Illinois, which he managed with great success till 1866, when he founded the town of Shetlerville, investing largely in dry goods and produce, and securing a post office and roads in various directions. His enterprises were large and business heavy. In 1875, his store and effects were destroyed by fire, but he soon rebuilt, and is carrying on as large a business as ever. He is very energetic as a business man.

ROBERT THOMAS SHIPLEY was born January 6, 1822, in Granger County, East Tennessee. With ordinary school advantages, his boyhood was devoted to learning the carpenter's trade with his father. He has been twice married, July 27, 1847, to Ann Rebecca Gore, and April 19, 1859, to Mrs. C. M. Donchew. By his first wife he has two children, James and George; by his second, Francis and Addie. James exhibiting a fine taste for cabinet-work, Mr. Shipley resolved to give him all the advantages in his power in that direction. He is now engaged in the manufacture and sale of all kinds of furniture at Jonesboro, Illinois. Mr. Shipley has been Deputy Sheriff of Union County, and served as First Lieutenant in the late war.

S. PRESTON SHORT was born on the eastern shore of Maryland in 1819. His parents were James and Martha L. Short. Most of his education was acquired by personal application after he was twenty years of age. He has been three times married; first, in 1840, to Ruth Corm; second, in 1858, to Sophemi Brown; and third, in 1864, to Mary J. Hattine. He has one son, William E., who died at Corinth, Mississippi, during the war. Mr. Short read medicine and graduated in 1846, and was with Gen. Scott, in 1847, from the time of his landing at Vera Cruz till the armistice at Chapultepec. He then returned to Ohio and commenced the practice of dentistry, which he has continued twenty-five years. He now resides at Metropolis, Illinois.

HENRY J. STALKER, M. D., was born at Rotterdam, Schenectady County, New York, August 11, 1838. He is the son of Joseph and Mary (McChesney) Stalker, and moved to Green Lake County, Wisconsin, 1846. At the age of twenty-one, he entered the Junior Class of Lawrence University, at Appleton, Wisconsin, and spent the second term. Following this, he clerked in the wholesale drug store of Post & Badeau, 192 Lake street, Chicago, and, in 1866, started a retail drug store of his own at Lime Springs, Iowa. March 10, 1874, he received the degree of M. D. at the Chicago Medical College, and moved to Cairo, April 1st, where he has since been engaged in a successful practice. He was married March 1, 1866, and has three children.

JACOB STRAWN was born in Sommerset County, Pennsylvania, May 30, 1800, and received a good country education. He removed with his parents, in 1817, to Licking County, Ohio, and came, in 1831, to Morgan County, Illinois, settling on a large farm. Here he worked and planned, day and night, till he held the power of the cattle market in his hand. The sale of his vast herds increased continually his large fortune, while his fields measured some 15,000 acres of fertile lands. Mr. Strawn was married twice—first to Mathilda Green, with whom he had seven children, and who died in 1831; and then, in 1832, to Phœbe Gates, by whom he had six children. He died August 23, 1865.

ALMON BROWN STROWGER, son of Samuel and Jane Strowger, was born in Pennfield, Monroe County, New York, October 19, 1839; married February 1, 1865, to Risatha M. Clark, of Rochester, N. Y.; entered the army in the fall of 1861, and remained three years. Soon after marriage, he entered the profession of teaching, and has been popular as a teacher at the head of several prominent schools in New York, Ohio and Illinois. He is now Principal of the High School at Auna, and is a prominent and influential church member and Sunday school worker.

HENRY JEFFERSON SWINDLER, of Magnolia, Putnam County, was born in Brownsville, Fayette County, Pennsylvania, September 2, 1821. His parents were Silas and Sarah Swindler. When Henry was 4 years and 6 months old, his father died, leaving seven destitute and comparatively helpless children. They emigrated to Warren County, Ohio, in September, 1826, and were scattered like chaff before the wind, all being put out to earn their own living as best they could. From the age of 7 to 17 Henry labored on a farm, and had very limited advantages for education. February 29, 1844, he married Miss Eliza C. Lafetra. Four children have been the fruit of their union, viz.: Emoline Josephine, Eugene Harrison, Mary Alice and Rollin Lafetra; the first died when an infant. During seven years Mr. Swindler worked at a mechanical occupation, and followed this period by teaching for a while; was in mercantile business six years in Warren County, Ohio; came to Illinois in September, 1853, and settled on the farm where he now resides, in March, 1854. He has made farming a successful business, and has persistently refused to accept office, preferring to give his time and attention to his individual affairs, although he has at times been compelled to take part in township business. At one time there was placed in Mr. Swindler's hands $23,000 of township funds for investment, and all the security the citizens required was his own personal receipt—showing that, although he is a Swindler by name, he is not one in practice. All through his life he has sought to unite energy, industry and economy, having eaten very little idle bread since the age of 7 years.

HON. RICHARD WELLINGTON TOWNSHEND, son of Samuel H. and Catharine O. Townshend, was born in Prince George County, Maryland, April 30, 1840; educated in Washington, D. C., where he was a page in the House of Representatives in 1857–8, and moved to Illinois in March, 1858. In that year he clerked in the Post Office at Cairo; in 1859 and 1860, taught school; in 1857, he began the study of law at Washington, D. C.; was licensed to practice while studying under Hon. S. S. Marshall, at McLeansboro, Illinois; in 1862, was elected Clerk of the Circuit Court of Hamilton County, serving from 1863 to 1868, when he was was elected State's Attorney for the Twelfth Circuit, and moved to Shawneetown in 1873, where he has since practiced law.

HON. LYMAN TRUMBULL was born in Connecticut, October 12, 1813; received his primary education at one of the best academies in the State, teaching school at 16 and taking charge of an academy at the age of 20, at Greenville, Georgia, where he studied law and was admitted to the bar in 1837. He then removed to Belleville, Illinois; in 1840, was elected to the Legislature; in 1841, was appointed Secretary of State; in 1848, elected Judge of the Supreme Court; reëlected in 1852; in 1854, elected to Congress, and, before taking his seat, was elected United States Senator for the term of six years—from 1855 to 1861—and was Chairman of the Committee on the Judiciary. Since then, twice elected to the United States Senate—in 1861 and 1867. He has gained a national reputation as a statesman. Since 1863, Senator Trumbull has resided in Chicago, and is engaged in the practice of law.

OAKS TURNER, son of Alvan and Boridell Turner, was born at Hebron, Oxford County, Maine, January 29, 1808. His mother died when he was 9 years old. At 15 he was apprenticed to Joshua Parsons, remaining till he was 21. He received, in boyhood, the advantages of the common schools, January 29, 1840, he was married to Rebecca, daughter of Harry Butler, of Stark County, Illinois, and has five children. Mr. Turner came to Putnam County in 1834; in 1836, was appointed County Clerk; soon after, Deputy Circuit Clerk; then Deputy Recorder; was elected County Treasurer in 1843; member of the Constitutional Convention in 1847; served in the county offices, by appointment and election, about twelve years, and since retiring has been engaged in farming.

LA FAYETTE TWITCHELL, son of Moses and Lydia (Harris) Twitchell, was born at Twitchell's Mills, then in Pike County, Illinois, February 26, 1829. He was early left an orphan. In 1849, he went to California, via the plains, and worked in the mines till 1852. While there, he was a member of the "Experimental Water Company," consisting of eleven men, who constructed a ditch, eight miles in length, to facilitate mining, at the "Yankee Hill Diggings," the first example of the kind in Southern California. In 1859, he went to Pike's Peak, and spent till August, 1861, in an unsuccessful search after gold. He served as First Lieutenant, and afterward as Captain, in the war of the Rebellion. In 1872, he was elected Clerk of the Circuit Court for Hardin County, and still holds that office.

LEONIDAS WALKER, ESQ.—Born in Butler, Pennsylvania, May 2, 1842, and educated at Washington Institute in that place. He is the son of Nathaniel and Sarah M. Walker. On the 4th of April, 1871, he married Miss Annie Carpenter, and has two children—Chester and Alice. His profession is that of attorney and counselor at law, to which he chiefly devotes his time, although he has been called by his fellow-citizens to fill several important offices. He has been County Superintendent of Schools, and has served acceptably in the General Assembly of the State.

HORACE WARDNER, M. D.—Born in Perry County, N. Y., August 25, 1829; commenced at the age of sixteen to work through a college course of education, supporting himself by his own exertions; studied medicine with Dr. W. Bailey, Almond, N. Y., Prof. A. B. Palmer and Dr. L. Miller, Chicago; graduated at Rush Medical College in 1856, and spent one year at the Mercy Hospital. He was married, in 1858, to Miss Delia Louise Rockwood, of Wisconsin. In 1859, became Demonstrator of Anatomy; in 1861, Surgeon in the Twelfth Illinois; in 1862, Brigade Surgeon and Medical Director of Division under Gen. U. S. Grant; in October, 1862, ordered to the charge of Mound City Hospital, till it was abandoned in 1865; in August, 1866, put in charge of medical affairs at Cairo, and resumed practice, which he still continues. Also chief officer of St. Mary's Infirmary, which he assisted in founding.

MRS. DELIA LOUISE WARDNER was born in Canton, N. Y., July 6, 1832. Her father, Cephas Rockwood, was an adopted son of Gov. Leland, of Virginia; her mother was, in maidenhood, Miss Louisa Foote, daughter of Chauncey Foote, one of the first settlers of New York. She was educated at Lawrence University, Appleton, Wisconsin; has through life been an ardent lover of literature; was with her husband almost during the entire civil war, ministering to the sick and wounded soldiers, and cheering all by her genial presence. In the fall of 1875, Mrs. Wardner was appointed, by Mrs. Gov. Beveridge, Vice President of the Woman's Centennial Association of the State of Illinois, for the Eighteenth Congressional District.

WILSON WEATHERSBEE, Mt. Vernon, Jefferson County, is a teacher by profession; was born in Amitt County, Mississippi, on the 1st of April, 1849, and is the son of John and Frances Weathersbee. Having completed his education in a collegiate course, and entered upon his profession, he was married on the 1st of April, 1874 (his birthday), to Miss Samantha S. Launius. This union has been blessed with one daughter—Lucy Ellen. Mr. Weathersbee stands well in his profession as a teacher.

ANDREW J. WEBBER, son of Henry and Mary Jane (Rhine) Webber, born in Saline County, Illinois, September 11, 1845. He attended school principally at Gallatia, Saline County, where he received a fair English education, and afterward attended Commercial College at Chicago. Returning home in August, 1866, he engaged in mercantile business, which he still continues. Mr. Webber was married March 20, 1876, to Miss Annie J. Webber, of Rolla, Missouri. He is a zealous member of the Masonic and Odd Fellows' Orders, having attained to the Tenth or "Select Master's" degree in the former, and to the Ninth, or "Royal Purple," in the latter. He has served as J. W. in the Masonic Fraternity, and at this writing is Treasurer of Gallatia Lodge, No. 684, A., F. & A. M., Gallatia, Illinois.

HIRAM PITTS WHITE, one of the early settlers of Illinois, was born in Norton, Massachusetts, on the 21st of April, 1800. He was the son of Zebulon and Prudence (Pitts) White. In his boyhood he received a common school education. On the 20th of May, 1820, he was married to Mary Carpenter, by whom he had two sons—Hiram Willard and Henry Lewis. Mr. White came West in 1833, and settled on a farm within one mile of Hennepin, Putnam County, where he resided till his death, which occurred April 21, 1870. One of the first members of the M. E. Church of the place, his cabin was used for religious services, long before a house of worship was erected.

JOHN HARRIS WILSON, of Harrisburg, Saline County, was born in Alleghany County, Pennsylvania, October 5th, 1825. Robert and Eleanor Wilson, his parents, had only moderate means at their command; nevertheless he managed to acquire the first rules of the three "R's," and to build on that a good and sound general education. He married, October 5th, 1848, Jane Christy, with whom he had ten children. Mr. Wilson lived, with his family, in Armstrong County, Pennsylvania, up to 1868, and then removed to Saline County, Illinois, where, in a short time, he became one of the most prosperous, as also one of its most respected farmers. He is an Elder of the Presbyterian Church, and was elected as County Commissioner in the last election.

JOHN D. WINDREN is a native of Ireland, born about the year 1809. His parents were Samuel and Jane (Doalzell) Windren. He received eight years' schooling, and at the age of nineteen was awarded a contract of nine miles of railroad on the C., C. & C. R. R.; was married to Mary Windser about 1822; to Sarah Taylor, his second wife, July 7, 1852; and has had in all six children. For the last fifteen years he has been engaged in hotel keeping, in which he has gained much popularity throughout Southern Illinois. He conducted the United States Hotel at Cairo during the war, and is now proprietor of the "Winstead House" in the city of Anna.

LORENZO DOW WOOD, Caledonia, Pulaski County, born in Pulaski County, Illinois, March 11, 1849. He is the son of Robert F. Wood, now residing in Pulaski, Kentucky. By diligent self-exertion he acquired a fair education in boyhood. Prior to 1872, he learned the business of engineer, in the machine shops at Vicksburg, Mississippi, and worked about two years at the carpenter's trade. He has since turned his attention to farming, which he intends to make his life-business. He owns a good farm in McCracken County, Kentucky, and is a man of enterprise and good business qualification, and a member of the United Brethren Church in good standing.

CHARLES W. WOODMAN, of Chicago, was born at Aalborg, in Denmark, March 11, 1844. His early education was very good. When sixteen years old, he went to sea, traveling once 32,000 miles in a year, and leading a most adventurous life. In 1863, he landed at Philadelphia, and enlisted in the navy. Soon after the war he settled in Philadelphia, where he married Miss Cornelia M. Hamilton, in 1867. For eighteen months he filled the position of Quartermaster in the Gulf Department, to the best satisfaction; then he returned to Philadelphia, but removed soon to Chicago, where he first engaged in mercantile business. Mr. Woodman graduated from the law department of the Chicago University, in 1871, and a good practice recompensed his great abilities and energy. In 1875, he was appointed Justice of the Peace by the Judges of Cook County.

OMAR H. WRIGHT, Esq., was born in Durham, Greene County, New York, May 23, 1827. He is the son of Asahel and Temperance (Jones) Wright. At the age of ten years his father removed to Farmington, Tioga County, Pennsylvania. His mother was a refined and educated woman, and from her his early education, and that of his six brothers, was chiefly obtained. In 1858, Mr. Wright married Miss Helen M. Williams, an educated and refined lady, of Belvidere, and formerly of Oswego, New York. Their sons are Robert W. and Omar H., aged respectively thirteen and nine years. At twenty-five, Mr. Wright was elected Principal of Greensville Academy, Greene County, New York, and afterward a Professor in Fort Plain Seminary, but resigned on account of ill health. He prepared for college at Union Academy, Knoxville, Pennsylvania, which institution he entered at eighteen, and whence he entered Alfred University, where he graduated in 1850. Since 1856 he has resided at Belvidere. He was Principal of Public Schools; has been magistrate for several years, City Clerk for some years, Government Assessor eight years, studying and practicing law in the meantime, and is now an Attorney and Master in Chancery of the Boone County Circuit Court, and one of the leading members of his profession.

COL. JAMES LUTHER WYMORE, son of George and Ann Wymore, born in Montgomery County, Kentucky, June 4, 1825. He is mostly self-educated, having taught school and studied law in Murray, Kentucky, where he was also Lieutenant Colonel and Colonel of the Twenty-eighth Kentucky Regiment. In 1854, he was elected Prosecuting Attorney for Calloway County, Kentucky, and reëlected in 1858. In 1868, he became a citizen of Johnson County, Illinois, and in 1872, was elected to represent the Fifty-first District in the State Legislature, serving in both sessions of the Twenty-eighth General Assembly. He has held several other small offices, but is now retired to his farm and to private life, unmarried.

JOHN D. YOUNG, M. D., was born in Henry County, Tennessee, October 18, 1844; son of Elijah Young and Anna (Steele) Young; the former a native of Kentucky, the latter of North Carolina. Dr. Young attended school in his boyhood only ten months, between nine and eleven years of age, being required to work steadily on a farm. In the war of the Rebellion he served as a private in the One Hundred and Twentieth Illinois. Since the war, he graduated at Louisville Medical College, and has been practicing medicine; is Vice President of the Massac County Medical Association. In his efforts at self-culture he has labored under all the disadvantages that poverty could impose, but his success is an example well worthy of imitation. He was six months a prisoner at Andersonville, and in consequence has been an invalid ever since; but his energies for education and moral improvement are unfaltering.

HON. EDMUND D. YOUNGBLOOD, lawyer, Shawneetown, was born at Paradise Prairie, Perry County, Illinois, October 21, 1838; son of Isaiah I. and Electa Youngblood, who died respectively in 1842 and 1850. He followed farming till 1865, meanwhile studying considerably through the aid of his wife, formerly Miss Emmie M. Kennie, to whom he was married April 23, 18—. In 1865, he moved to Benton, Illinois, and read law at leisure hours; in 1867, was admitted to practice; practiced in Harrisburg till 1871, when he removed to Shawneetown, where he soon attained a successful practice. In 1873, he was elected Judge of the City Court, and ranks among the leading lawyers of Southern Illinois.

PATRONS' DIRECTORY.

PARTIAL LIST (ALPHABETICALLY ARRANGED BY COUNTIES).

ALEXANDER COUNTY.

Name	Post Office.	Section.	Occupation.	Nativity.	Settled in State.
Atkinson, A. N.	Clear Creek Landing	......	Farmer	Missouri	1846
Allen, James M.	Hullen's	33	Farmer	Tennessee	1830
Dundschuh, Joseph	Unity	36	Farmer	Germany	1857
Brem, David	Thebes	7	Farmer	Illinois	1830
Brown, Martin	"	14	Farmer	Illinois	1834
Bankson, G. B.	Santa Fe	30	Farmer	Georgia	1827
Boss, Henry	Toledo	10	Farmer	Missouri	1844
Basham, Andrew	"	18	Farmer	Missouri	1830
Belcher, James	Clear Creek Landing	8	Farmer	Illinois	1849
Craig, John	"	16	Farmer	Tennessee	1829
Craig, Thomas J.	Unity	36	Farmer	Illinois	1839
Campfield, William	"	35	Farmer	Tennessee	1866
Childers, William C.	Hullen's	9	Farmer	Arkansas	1865
Clutts, John	Thebes	11	Farmer	North Carolina	1817
Couble, Miles	Toledo	13	Farmer	Illinois	1842
Caldwell, Horace L.	Clear Creek	30	Farmer	Missouri	1874
Dickerson, B. F.	Toledo	15	Farmer	Illinois	1817
Dickerson, James M.	"	16	Farmer	Illinois	1852
Douglas, Eli	Clear Creek Landing	......	Farmer	Illinois	1831
Daily, William A.	Toledo	30	Farmer	Indiana	1856
Durham, James W.	"	12	Farmer	Illinois	1838
Dunning, H.	Hullen's	10	Farmer	Kentucky	1850
Duniven, Margaret	Unity	23	Farmer	Ohio	1830
Frazier, W. H.	Clear Creek Landing	......	Farmer	Ohio	1867
Florer, G. W.	Toledo	12	Farmer	Ohio	1810
Gilbert, C. M.	Unity	......	Farmer	Mississippi	1864
Hargis, J. D. S.	Hullen's	5	Farmer	North Carolina	1846
Harden, John	Santa Fe	32	Farmer	Ohio	1866
Hulen, William	Hullen's	10	Farmer	Illinois	1835
Hutson, Moses	Jonesboro, Union Co.	2	Farmer	Kentucky	1814
Hurston, John	Toledo	7	Farmer	Illinois	1820
Hartline, Miles	"	18	Farmer	North Carolina	1823
Hazlewood, Cliff	"	18	Farmer	Illinois	1827
Hazlewood, Solomon	"	19	Farmer	Illinois	1834
Hodges, A. C.	Unity	1	Farmer	Tennessee	1828
Holden, William	"	26	Farmer	Pennsylvania	1865
Heck, William H.	"	......	Ox Driver	Illinois	1864
Harden, James	Clear Creek Landing	3	Farmer	Arkansas	1863
Irbey, John W.	Unity	27	Farmer	Texas	1826
Ingram, John	"	......	Farmer	Georgia	1862
Jourdon, Levi	Mill Creek, Union Co.	1	Farmer	North Carolina	1838
Kirtley, James E.	Dongola, Union Co.	11	Farmer	Indiana	1875
Lesley, A. P.	Hullen's	28	Farmer	Illinois	1852
Lolless, A. J.	Clear Creek Landing	20	Farmer	Tennessee	1858
Lawrence, William	Hullen's	4	Farmer	Illinois	1847
Lynch, Michael	Unity	26	Farmer	Ireland	1840
Levitt, John	"	24	Farmer	Illinois	1847
Long, George	"	14	Farmer	Kentucky	1872
Miller, M. G.	Toledo	12	Farmer	North Carolina	1820
Miller, Rufus	"	20	Farmer	North Carolina	1840
Milford, William J.	Unity	35	Farmer	Tennessee	1820
Milton, George	"	......	Farmer	Mississippi	1865
McCrite, James E.	Hullen's	21	Farmer	Georgia	1829
Miller, John F.	"	28	Farmer	Illinois	1847
McClure, T. J.	Clear Creek Landing	10	Farmer	Missouri	1843
McClure, S. M. P.	"	......	Farmer	Illinois	1836
Noble, B. D.	Santa Fe	29	Farmer	Illinois	1830
Newkirk, T. G.	Wahoo	......	Farmer	Missouri	1871
Neilen, John C.	Unity	28	Farmer	New York	1854
Palmer, Lewis	Hullen's	28	Farmer	Illinois	1844
Parrott, A. E.	Thebes	31	Farmer	Tennessee	1849
Provo, C. P.	Toledo	31	Farmer	Illinois	1854
Richardson, Scott	"	31	Farmer	Illinois	1848
Stroms, Gus	Unity	......	Farmer	Louisiana	1864
Sullivan, P.	"	......	Farmer	Illinois	1841
Smithey, William T.	Toledo	7	Farmer	Indiana	1834
Sackett, James L.	"	18	Farmer	Kentucky	1833
Short, John F.	"	30	Farmer	Illinois	1855
Thomas, C. C.	"	18	Farmer	Tennessee	1832
Thomas, Leroy	"	19	Farmer	Tennessee	1832
Thompson, A. J.	"	11	Farmer	Illinois	1840
Thompson, William C.	"	15	Farmer	Illinois	1844
Tucker, William	Unity	......	Farmer	Georgia	1863
Wagner, William	"	27	Farmer	England	1843
Wilson, R. B.	Hullen's	21	Farmer	Alabama	1845
West, Archible	"	28	Farmer	East Tennessee	1838
Wallace, John R.	Clear Creek Landing	19	Farmer	Tennessee	1846
Williamson, John	Santa Fe	32	Farmer	Georgia	1833
Whitaker, James D.	Toledo	30	Farmer	Illinois	1845
Whitaker, Henry	"	24	Farmer	Illinois	1834
Walker, Samuel E.	Clear Creek Landing	......	Farmer	Illinois	1849

BOONE COUNTY.

Name.	Post Office.	Section.	Occupation.	Nativity.	Settled in State.
Avery, M. K.	Garden Prairie	24	Farmer	Pennsylvania	1838
Avery, T. R.	Capron	33	Farmer	Illinois	1846
Blodgett, Taylor	Sharon, Wis.	15	Farmer	Illinois	1850
Bird, John W.	Park's Corners	18	Farmer	Illinois	1849
Barton, Jacob	Belvidere	16	Farmer	New York	1869
Bicksler, I.	"	34	Farmer	New York	1850
Bowman, Benj.	Park's Corners	28	Farmer and Dairyman	Pennsylvania	1838
Brown, Edwin D.	Belvidere	27	Farmer	New Jersey	1851
Bowman, Elijah	Park's Corners	20	Farmer	Pennsylvania	1837
Blodgett, O. S.	"	22	Farmer and Dairyman	Illinois	1848
Burns, Levi	"	20	Farmer	Pennsylvania	1847
Bowman, Geo. C.	"	29	Farmer	Pennsylvania	1838
Barton, Nathan	Belvidere	23	Farmer	New York	1868
Bassett, P.	Garden Prairie	2	Farmer	New York	1855
Butler, Patrick	Belvidere	11	Farmer	Ireland	1858
Bennett, James A.	"	25	Farmer	Massachusetts	1839
Brown, Thomas	Caledonia Station	8	Farmer	Scotland	1850
Brown, Charles	"	7	Farmer	Scotland	1841
Cleaveland, E. A.	Bonus	4	Farmer	New York	1866
Cochran, W.	Belvidere	23	Farmer	Illinois	1847
Cornforth, John	Caledonia Station	14	Farmer	Illinois	1854
Cornwell, Gabriel D.	Poplar Grove	12	Farmer	New York	1846

BOONE COUNTY.—*Continued.*

Name.	Post Office.	Section.	Occupation.	Nativity.	Settled in State.
Covey, Stephen	Poplar Grove	25	Farmer	New Hampshire	1839
Campbell, Geo. W.	Belvidere	19	Farmer	New York	1836
Cross, Samuel L.	"	16	Farmer	Chicago, Ill.	1838
Case, Charles C.	Cherry Valley, Winnebago Co.	19	Farmer	Illinois	1848
Case, David L.	" "	8	Farmer	Illinois	1850
Champlin, I. H.	Boone	36	Farmer	Connecticut	1853
Dullam, W. H.	Park's Corners	30	Farmer and Stock Raiser	New York	1850
Dullam, Geo. W.	"	17	Farmer	New York	1849
Downing, Samuel	Poplar Grove	34	Farmer	England	1852
Emery, John B.	Park's Corners	32	Farmer	Canada	1847
Egleston, Willis L.	Capron	23	Farmer	New York	1854
Engelbracht, A.	Garden Prairie	......	Farmer	Germany	1852
Edgell, S. M.	Poplar Grove	13	Farmer and Stock Raiser	Vermont	1845
Fox, George	Cherry Valley, Winnebago Co.	32	Farmer	New York	1845
Fuller, Geo. & D. A.	" "	6	Farming and Stock Raising	New York and Illinois	1845 / 1852
Griffis, Owen	Roscoe, Winnebago Co.	29	Farmer and Raiser of Blooded Stock	Virginia	1845
Goodall, Thomas	Park's Corners	21	Farmer and Dairyman	Illinois	1845
Graves, A. J.	Belvidere	27	Farmer	Maine	1845
Goodall, Robert	Park's Corners	21	Farmer	England	1842
Gordon, W. H.	Princeton, Bureau Co.	......	Cattle Dealer	Scotland	1858
Gifford, E.	Hunter	33	Retired Farmer	New York	1854
Heath, J. P.	Sharon, Wis.	9	Farmer	New York	1868
Huber, Philip	Belvidere	28	Farmer	Germany	1857
Humphrey, J. M.	"	24	Breeder of Pure Short-Horn Cattle and Poland China Swine, "Ridgeland Farm"	Ohio	1840
Hyde, F. D.	Garden Prairie	25	Farmer	New York	1845
Hakes, H. H.	Belvidere	33	Farmer	New York	1858
Herbert, John H.	"	......	Retired	New York	1837
Hammond, G. D.	"	26	Farmer	New York	1839
Hale, Oliver	"	6	Farmer	New York	1836
Hazzlewood, Edward	Hunter	23	Farmer	England	1845
Ingalls, Rufus	Belvidere	3	Farmer and Horse Breeder	Maine	1851
Knox, Loring	Poplar Grove	14	Farmer	Massachusetts	1846
Kingsland, Nancy	"	10	Farmer	Canada West	1868
Kelly, James	Caledonia Station	16	Farmer	Scotland	1869
Lewis, F.	Belvidere	21	Farmer	Vermont	1824
Lucas, Reuben	"	22	Farmer	Ireland	1839
Loring, Walter	Bonus	35	Farmer	New York	1840
Lambert, Wallin	Capron	27	Farmer	Illinois	1856
Lillew, J. R.	Park's Corners	18	Farmer	Pennsylvania	1856
Lawshe, Wm. C.	"	14	Farmer	Pennsylvania	1849
Lambert, Morris	Capron	28	Farmer	Illinois	1852
Langdon, Giles B.	Sharon, Wis.	13	Farmer	Illinois	1857
Lincoln, John E.	Belvidere	30	Farmer	Connecticut	1854
Lawrence, E. C.	"	28	Farmer and Stock Raiser—Short-Horns a specialty	New York	1837
Livingston, Lavina	Hunter	35	Farmer	New York	1853
Machim, Archie	"	29	Farmer	Scotland	1868
Miles, G. L.	Sharon, Wis.	7	Farmer	Vermont	1857
McCollum, W. L.	Capron	27	Farmer	Illinois	1851
Morgan, R. W.	Belvidere	5	Farmer	New York	1857
McGeachy, James	Hunter	34	Farmer	Scotland	1858
Maybury, J.	Belvidere	28	Farmer	Butler Co., Pennsylvania	1853
Munn, J. A.	"	24	Farmer and Stock Raiser	New York	1850
Marvin, D. E.	Garden Prairie	......	Farmer	New York	1851
Moore, A. O.	"	......	Farmer	New York	1845
McNair, Alexander	Caledonia Station	7	Farmer	Scotland	1842
McEachran, James	"	16	Farmer	Michigan	1849
Morse, S. & S.	Belvidere	24	Farmer	Illinois	1854 / 1856
Moore, J.	Poplar Grove	36	Farmer and Stock Raiser	Ireland	1847
McBride, H. D.	Belvidere	14	Farmer	Illinois	1858
Nichols, O. S.	Garden Prairie	23	Farmer	New York	1859
Noble, J. C.	Park's Corners	21	Farmer	Illinois	1848
Nettleton, William	Capron	36	Farmer	Illinois	1853
Patrick, R. R.	Hunter	35	Farmer	New York	1865
Patrick, Daniel	"	26	Farmer	New York	1865
Picken, Margaret C.	Argyle, Winnebago Co.	30	Farmer	Scotland	1845
Paine, B. F.	Belvidere	16	Farmer	Pennsylvania	1846
Parker, Edward	Hunter	35	Farmer and Dairyman	New Hampshire	1842
Porter, Robert	Garden Prairie	25	Farmer	New York	1835
Porter, James W.	"	25	Farmer	New York	1838
Payne, D. R.	"	24	Farmer	New York	1838
Postlethwaite, Thomas	Poplar Grove	12	Farmer	England	1840
Pearsall, S.	"	24	Farmer	New York	1843
Rulison, G. B.	Bonus	10	Farmer	New York	1844
Ralston, John	Caledonia Station	8	Farmer	Scotland	1848
Ramsey, Thomas	Chemung, McHenry Co.	35	Farmer	Ireland	1868
Raymond, Frank	Sharon, Wis.	11	Farmer	Illinois	1853
Smith, R. W.	Capron	34	Farmer	New York	1866
Smith, Thomas	Belvidere	14	Farmer	England	1851
Sherburne, J. H.	"	34	Farmer	Connecticut	1869
Shellinger, Ansel	Park's Corners	24	Farmer and Stock Raiser	Ohio	1854
Se Coy, Samuel	Poplar Grove	3	Farmer	New York	1836
Smith, William	Belvidere	7	Farmer	Ireland	1852
Sanders, W. H.	"	35	Farmer	New York	1845
Stanley, T. C.	"	25	Farmer and Stock Raiser	Maine	1856
Stephens, O.	"	26	Farmer	New York	1858
Stevenson, Edward	Capron	24	Farmer	Maryland	1837
Stow, T. J.	Bonus	36	Farmer	Illinois	1841
Tripp, E. L.	Belvidere	17	Farmer	England	1841
Thornton, F. A.	Hunter	28	Farmer	Illinois	1855
Tuttle, Lorrin	Capron	34	Farmer	New York	1852
Toeple, A. H.	Belvidere	30	Farmer	Illinois	1850
Van Epps, J. S.	"	22	Farmer	New York	1855
Vickers, George	Poplar Grove	11	Farmer	England	1843
Warren, John	"	2	Farmer	England	1848
Webster, Catherine	"	13	Farmer	New Jersey	1851
White, Mrs. Caroline W.	Belvidere	......	Citizen	England	1848
Walker, Mrs. Eunice	"	......	Citizen	New York	1856
Wilson, W.	Caledonia Station	22	Farmer	Scotland	1869
Whittle, James	" "	21	Farmer	Canada	1843
Whitbeck, L. J.	Belvidere	10	Breeder of Short-Horn Cattle and Berkshire Swine, "Flora Meadows"	New York	1853
Willard, H. R.	Bonus	36	Farmer	New York	1845
Walters, W. W.	"	5	Farmer	New York	1849
Wilbur, Harrison M.	Rivesville	5	Farmer	New York	1844
Woodruff, E. L.	Bonus	4	Farmer	New York	1856
Warren, William	Poplar Grove	34	Farmer	England	1849
Witter, S. P.	Capron	34	Farmer	New York	1851
Young, Oscar	Sharon, Wis.	7	Farmer	Vermont	1844
Yeoman, Charles	Park's Corners	31	Farmer	New York	1842
Zubler, David	Cherry Valley, Winnebago Co.	......	Farmer	Pennsylvania	1855

BUREAU COUNTY.

Name.	Post Office.	Section.	Occupation.	Nativity.	Settled in State.
Boyden, J. C.	Sheffield	20	Farmer	Carroll Co., N. H.	1870
Bradley, C. W.	Princeton		Stock Dealer	New York	1870
Curtis, Mrs. M. S.	"	18	Farming	Schoharie Co., New York	1858
Conner, J. T.	"		Farmer and Stock Dealer	Orange Co., Vermont	1855
Fraser, George B.	"	6	Farmer	Vermont	1868
Fay, Anthony	"	14	Farmer	Germany	1854
Gordon, W. H.	"		Cattle Dealer	Scotland	1858
Howard, B. M.	"	17	Farmer and Stock Dealer	New Hampshire	1855
Klusman, A. B.	"	33	Farmer	Vermont	1840
Lee, George W.	Buda	9	Farmer	Madison Co., New York	1851
Lawton, W. F.	Sheffield	25	Farmer and Stock Dealer	Vermont	1852
Morrosy, A.	"	25	Farmer	Ireland	1840
Marple, Andrew	"	5	Farmer	Ohio	1857
Nelson, A. W.	"	20	Farmer	Sweden	1861
Prior, John	"		Stock Dealer	England	1856
Prior, Henry	"		Stock Dealer	England	1856
Parker, A. M.	"	3	Farmer	Morris Co., New Jersey	1856
Peterson, Jorgen	"	2	Farmer	Denmark	1857
Wright, Mrs. B.	Buda	13	Farming	Belmont Co., Ohio	1844
Wood, Jasper	"	13	Farmer	Huron Co., Ohio	1856
Witty, William	Sheffield	11	Farmer	England	1858

CALHOUN COUNTY.

Name.	Post Office.	Section.	Occupation.	Nativity.	Settled in State.
Adelton, Henry B.	Brussels	3	Farmer	Lincoln Co., Me.	1844
Auer, Conrad	Deer Plain	11	Farmer	Switzerland	1851
Bush, B.	Brussels	13	Farmer	Hanover, Germany	1847
Bush, G. W.	"	1	Farmer	" "	1842
Barnhart, H. J.	Deer Plain	11	Farmer	Columbus, Penn	1834
Brown, A. B.	Hardin		Farmer and Stock Raiser	Philadelphia, Penn	1868
Blondelon, Peter	"	10	Farmer and Vineyard	France	1856
Bell, Joseph	Monterey	16	Farmer	Lincoln Co., Me.	1837
Brinkmauer, F. A.	"	16	Farmer	Prussia	1858
Baun, Samuel	Belleview	3	Farmer and Stock Raiser	Pike Co., Mo.	1849
Ball, Robert B.	Hamburgh	9	Farmer	Ohio	1857
Cleveland, H. L.	Hardin	27	Farmer	Tolland Co., Conn.	1857
De Long, Luther A.	"	34	Farmer	Illinois	1846
Dixon, John	Gilead	20	Farmer	Calhoun Co., Ill.	1849
Greanlee, Augustus	Monterey				1834
Geedling, Simon	Brussels	4	Farmer	Rock Island Co., Ill.	1849
Geedling, H. N.	Hastings' Landing		Farmer	" "	1854
Harrison, George	Gilead		Farmer	Illinois	1845
Hefner, John	"	26	Farmer	Maryland	1858
Hayes, William	Brussels		Farmer	Louisville, Ky.	1850
Harmon, J. B.	Hardin	23	Farmer and Stock Raiser	Portland, Me.	1836
Johnson, John B.	Monterey	3	Farmer	Virginia	1847
Jones, J. W.	Belleview	27	Farmer	Lawrence Co., Ohio	1824
Keller, C.					
Kinder, Fredrick	Brussels	11	Farmer	Hanover, Germany	1842
Love, William	"	10	Farmer	Brooke Co., W. Virginia	1849
Langevin, Denis	Hardin	15	Farmer	France	1864
Lippincott, D. E.	Monterey	22	Farmer	New Jersey	1833
Long, Lemuel	Belleview	12	Farmer	Pike Co., Ohio	1855
Long, George W.	"	7	Farmer	Illinois	1855
McDonald, John	Hardin	23	Farmer	Calhoun Co., Ill.	1832
Mortland, James	"	26	Farmer	Tyrone, Ireland	1848
Millen, Lorenzo D.	Deer Plain	16	Farmer	Seney Co., Ill.	1842
Marshall, Francis	"	10	Farmer	St. Charles, Mo.	1834
Pregaldin, Victor	Hardin	10	Farmer	France	1856
Plummer, W. H.	Gilead	5	Farmer	Lincoln, Me.	1842
Squier, C. W.	Hardin	19	Farmer	Calhoun Co., Ill.	1851
Smith, William H.	Monterey	21	Farmer	Missouri	1844
Turpein, Benjamin	Hardin	21	Farmer	France	1854
Williams, Nathaniel	"	28	Farmer	Fayette Co., Ohio	1852
Wilkinson, William M.	"	32	Farmer	Missouri	1831
Wirth, Michael	Kampsville	9	Farmer	Germany	1848

CARROLL COUNTY.

Name.	Post Office.	Section.	Occupation.	Nativity.	Settled in State.
Bailey, Elijah	Mount Carroll	1	Farmer	New York	1839
Barnes, J.	Shannon	20	Farmer	Maryland	1871
Cole, A. H.	Mount Carroll	19	Farmer	Canada	1853
Carpenter, Charles H.	Argo	10	Farmer	New York	1854
Dunbee, Timothy	Thomson	28	Farmer	Vermont	1851
Davids, Else	Forreston	33	Farmer	Germany	1868
Hagur, G.	Fair Haven	30	Farmer	Pennsylvania	1868
Haighey, J.	Shannon	20	Farmer	Ohio	1848
Kampmeier, F.	"	16	Farmer	Germany	1855
Louth, M.	Fair Haven	25	Farmer	Pennsylvania	1868
Rhodes, Joseph	Thomson	35	Farmer	Ohio	1860
Shelly, J. R.	Shannon	17	Excelsior Farm	Ohio	1856
Sennoff, John	Fair Haven	33	Farmer	Pennsylvania	1861
Wolfe, Samuel R.	Shannon	30	Farmer	Pennsylvania	1868

CHAMPAIGN COUNTY.

Name.	Post Office.	Section.	Occupation.	Nativity.	Settled in State.
Adair, Alex.	Pesotum	4	Farmer	Canada	1871
Anderson, Charles W.	Philo	22	Farmer	Illinois	1856
Armstrong, W. C.	Odin, Marion Co.		Farmer	Illinois	1859
Adair, D. W.	Pesotum	17	Farmer	Canada	1871
Beaty, J. O.	Urbana	24	Farmer	Ohio	1860
Boys, C. H.	St. Ives	35	Farmer and Stock Raiser	New York	1859
Brown, Mary	Sidney	28	Farmer and Stock Raiser	Ohio	1859
Bongood, J.	Philo	19	Farmer	France	1854
Burr, F. E.	"	30	Farmer	Massachusetts	1855
Barrett, E.	Foosland	22	Farmer	Maryland	1860
Bryan, W. O.	Parkville	36	Farmer	Ohio	1848
Beacon, Wm.	Tolono	19	Farmer	Ireland	1861
Cooper, David	Pesotum	26	Farmer	West Virginia	1862
Cooper, Madison	"	25	Farmer	West Virginia	1970
Cooper, J. W. A.	"	35	Farmer	West Virginia	1863
Clements, Mickle	"	2	Farmer	Indiana	1860
Campbell, Lewis M.	"	33	Farmer	Illinois	1852
Clark, Amelia	Parkville	28	Farmer	Ohio	1853
Cornwall, Geo. W.	Saborus	13	Farmer	Indiana	1868
Clark, J. G.	Champaign	13	Thoroughbred Cattle & Swine	Pennsylvania	1856
Crosen, August	Tolono		Farmer	Germany	1871
Cook, Daniel	Ogden	9	Farmer	Illinois	1838
Clark, Erastus J.	St. Joseph	33	Farmer	Indiana	1855
Cliff, F. P.	Urbana	3	Farmer and Stock Raiser	Delaware	1858
Coldwell, W. M.	Champaign		Farmer	Indiana	1858
Coyner, N. M.	"	16	Farmer	Illinois	1852
Dunham, J. B.	"	2	Farmer	Indiana	1858
Dickson, John	Savoy	6	Farmer	Ireland	1870
Deer, Joseph	Sidney	4	Farmer	Kentucky	1828
Eliars, John	Parkville	34	Farmer and Stock Raiser	Ohio	1850
Edwards, Cyrus	Pesotum	16	Farmer	Indiana	1862
Edwards, George	Tolono	18	Farmer	England	1849
Earl, Wm. D.	Seymour	16	Farmer	Ohio	1870
Eames, Winfield S.	Urbana	11	Farmer	Pennsylvania	1869

CHAMPAIGN COUNTY.—*Continued.*

Name.	Post Office.	Section.	Occupation.	Nativity.	Settled in State.
Fackler, J. J.	Philo	4	Farmer	Ohio	1863
Fry, Theodore	Champaign	17	Farmer	Ohio	1865
Fisher, J. B.	"	12	Farmer	Indiana	1867
Friedrich, Eugene F.	Ogden	19	Farmer	Germany	1853
Gage, A. H.	Sadorus	13	Farmer	New York	1853
Griffin, Moses E.	"	35	Farmer	Maine	1861
Green, J. F.	Pesotum	29	Farmer	Ohio	1859
Gregory, A. P.	"	15	Farmer	Ohio	1859
Gorman, Joseph H.	Tolono	12	Farmer	Kentucky	1865
Grant, J. K.	"	18	Farmer	Indiana	1834
Hanson, Thomas D.	"	34	Farmer	Virginia	1870
Hicken, John	Thomasborough	36	Farmer	England	1859
Hagan, Thomas	Philo		Farmer	New York	1862
Hattan, F. M.	St. Joseph	29	Farmer	Indiana	1867
Haskell, Larned	Tolono	28	Farmer	Connecticut	1857
Harvey, J. G.	Sidney	26	Farmer	Indiana	1853
Halliday, S. W.	Parkville	25	Farmer	Ohio	1858
Holden, J. H.	Pesotum	16	Farmer	Massachusetts	1869
Huber, David	Gibson City, Ford Co.	10	Farmer	Ohio	1855
Hooper, H. B.	Pesotum	33	Farmer	Illinois	1852
Hissong, I.	Sidney	34	Farmer	Ohio	1855
Jones, Wesley	Bondville	36	Farmer	Kentucky	1863
Johnson, James	Urbana	5	Farmer	Warren Co., Ohio	1855
Kile, W. H.	Pesotum	20	Farmer	Ohio	1863
Kilies, John	"	30	Farmer	France	1856
Key, John	Compromise	31	Farmer	England	1848
Long, John E.	Homer		Stock Dealer	Ohio	1861
Meuser, Jacob P.	Champaign	3	Farmer	Virginia	1868
Mahurry, Jesse	Tolono	20	Farmer	Indiana	1855
Mitchell, J. P.	Sidney	33	Farmer and Stock Raiser	Indiana	1833
Moore, Miss Arkay A.	Pesotum	36	Farmer	Ohio	1868
McCarty, Daniel	"	15	Farmer	Ireland	1849
Nelson, Marion G.	"	22	Farmer	Ohio	1857
Neagles, M. W.	Sidney		Farmer	Massachusetts	1863
Noble, John	Tolono	8	Farmer	England	1867
Odell, Charles C.	Sadorus	10	Farmer	Illinois	1858
Percival, C. A.	Champaign	5	Farmer	Illinois	1851
Pollemus, E.	Pesotum	20	Farmer	Michigan	1861
Pell, Fred.	Urbana	7	Farmer	Kentucky	1855
Porterfield, R. O.	Sidney	17	Farmer	Pennsylvania	1861
Post, David	Sadorus	12	Farmer	England	1850
Porterfield, J. B.	Sidney	26	Farmer and Stock Raiser	Pennsylvania	1858
Pollock, J. H.	Foosland	21	Farmer	Pennsylvania	1863
Raymond, N.	Sidney	4	Farmer and Stock Raiser	New Hampshire	1864
Robbins, Geo. H.			Farmer	Indiana	1874
Reedy, James	Ivesdale		Farmer	Ireland	1849
Rock, G. F.	Parkville	28	Farmer	Kentucky	1864
Rock, Nancy	"	28	Farmer	Kentucky	1864
Ross, J. F.	Tolono	17	Farmer	Indiana	1866
Ross, J. B.	Philo	4	Farmer	Illinois	1836
Robbins, A. C.	Champaign		Box 438, Stock Dealer	Kentucky	1835
Sager, Adam	Homer		Farmer	Vermont	1855
Stayton, David R.	St. Joseph	16	Farmer	Kentucky	1839
Self, Rudolph	Tolono	3	Farmer	Germany	1872
Schurg, Henry	Pesotum	21	Farmer	Germany	1857
Stevens, John	"	22	Farmer	New Hampshire	1842
Shepherd, W. H.	"	21	Farmer	Ohio	1868
Smith, R. C.	Tolono	29	Farmer	Illinois	1833
Southworth, J. R.	Philo	29	Farmer	Connecticut	1854
Starkey, Hister C.	Pesotum	25	Farmer	West Virginia	1884
Stamey, M. E.	Champaign	36	Raiser fine Magee Hogs	Illinois	1852
Thayer, Allen C.	Philo	20	Farmer	Massachusetts	1856
Thompson, Mrs. E. J.	Philo	22	Farmer	Ohio	1874
Vinson, William	Pesotum	16	Farmer	Ohio	1852
Wickes, Frances D.	Savoy	6	Farmer	New York	1855
Wilson, D. H.	Sidney	24	Farmer	New York	1862
Witt, William	"	21	Farmer and Stock Raiser	Germany	1857
White, O.	Homer	18	Farmer	Indiana	1872
Wood, F. M.	Tolono	16	Farmer	Illinois	1845
White, William	Sidney	31	Farmer	West Virginia	1856
Wolf, T. J.	Champaign		Farmer	Indiana	1858
Yeazel, Abraham	Homer	28	Farmer	Ohio	1855
Young, Irwine B.	"		Farmer	Connecticut	1870

CHRISTIAN COUNTY.

Name.	Post Office.	Section.	Occupation.	Nativity.	Settled in State.
Arnold, Hiram	Blue Mound, Macon Co.	1	Farmer	Germany	1855
Armstrong, James T.	Mount Auburn	30	Farmer	Illinois	1841
Adams, R. R.	Moawequa, Shelby Co.	21	Farmer	Illinois	1833
Achenbach, Jacob	Taylorville	28	Farmer and Stock Raiser	Germany	1853
Biller, Jacob	Blue Mound, Macon Co.	23	Farmer	Ohio	1864
Buchwald, Lewis	Taylorville	36	Farmer	Germany	1854
Bell, Launcelot	Taylorville	8	Farmer	Virginia	1842
Bollinger, Ephraim	Stonington	14	Farmer	Pennsylvania	1867
Cortwright, Wesley	Mount Auburn	31	Farmer	Indiana	1853
Crawford, Leonard	Blue Mound, Macon Co.	15	Farmer	New York	1850
Chapman, C. T.	Stonington	30	Stock Grazing	Connecticut	1819
Compton, Matilda	Sidney	22	Farmer	New Jersey	1840
Cline, John M.	Blue Mound, Macon Co.	22	Farmer	Ohio	1840
Collin, R. F.	Taylorville	19	Farmer	New York	1837
Cowgill, D. C.	Rosamond	5	Farmer	Ohio	1853
Carpenter, Cyrus	Edinburgh	3	Farmer	Virginia	1872
Chapman, Noyes B.	Stonington	25	Farmer	New London Co., Conn.	1837
Debos, J. F.	Taylorville	25	Farmer	Kentucky	1857
Dunkel, Elias	Pana		Farmer	Ohio	1852
Doyle, Daniel	Stonington	30	Farmer	Ireland	1852
Evans, J. E.	Mount Auburn	9	Farmer	Kentucky	1868
Evans, John T. B.	Stonington	21	Farmer	Illinois	1854
Ellis, Ira	Mount Auburn	16	Farmer	North Carolina	1866
Frilchman, Ramundes	Taylorville	25	Farmer	Pennsylvania	1868
Fletcher, John G.	Blue Mound, Macon Co.	11	Farmer	Kentucky	1839
Foster, William	Mount Auburn	5	Farmer	Illinois	1852
Grundy, Harry	Morrisonville	17	Farmer	England	1851
Gessell, George	Taylorville	29	Farmer	Germany	1852
Hessey, Henry T.	Moawequa, Shelby Co.	23	Farmer	Illinois	1835
Krieger, W. H.	Stonington	17	Farmer	Ohio	1865
Kirk, Henry	Grove City	15	Farmer	Ohio	1857
Keller, C. B.	Taylorville	22	Farmer	Pennsylvania	1850
Lindly, H.	Mount Auburn	31	Farmer	New Jersey	1839
Langen, Theodore	Morrisonville	29	Farmer	Germany	1848
Marshall, William	Mount Auburn	20	Farmer	Ireland	1857
McQuality, George	Blue Mound, Macon Co.	12	Farmer	Ohio	1850
Murgrat, William H.	Blue Mound, Macon Co.	3	Farmer	Pennsylvania	1860
Mallhot, E.	Assumption	2	Farmer	Canada	1857
Mattox, James	Mosaic, Macon Co.	26	Farmer	Kentucky	1873
Nuckels, J. W.	Edinburgh		Farmer	Illinois	1854
Neel, Samuel N.	Stonington	15	Farmer	Pennsylvania	1867
O'Brien, T.	Stonington	16	Farmer	Ireland	1855
Osborn, R. B.	Mount Auburn	16	Farmer	Tennessee	1850
Perrine, Samuel	Morrisonville	12	Farmer	New Jersey	1855
Pepper, Joshua	Rosamond	5	Farmer	Virginia	1854
Payne, S. C.	Moawequa, Shelby Co.	23	Farmer	England	1868
Peitling, Tom C.	Stonington	3	Stock Grazing	England	1847
Ponda, Isaiah	Assumption	1	Farmer	Ohio	1856
Randle, W. S.	Morrisonville	3	Farmer	North Carolina	1834
Springgate, W. H.	Blue Mound, Macon Co.	21	Farmer	Kentucky	1834
Smith, William A.	Stonington	24	Farmer	Virginia	1863
Slaughter, John T.	Stonington	25	Farmer	Illinois	1845
Sedler, S. P.	Mount Auburn	35	Farmer	Ohio	1841
Sanders, M. A.	Blue Mound, Macon Co.	33	Farmer	Illinois	1853
Sharp, Martin	Clarksdale	5	Farmer	Illinois	1852
Schraitz, S.	Stonington	5	Farmer	Ohio	1866
Taylor, A. A.	Taylorville	19	Farmer	Kentucky	1874
Taylor, George	Nokomis, Montgomery Co.	33	Farmer	New Jersey	1855
Winter, John	Blue Mound, Macon Co.	12	Farmer	Germany	1855
Young, Fenton M.	Taylorville	33	Farmer and Stock Dealer	Illinois	1849
Young, C. A.	Stonington		Farmer	Illinois	1852
Young, Lee B.	Willey Station	31	Farmer	Kentucky	1834
Yonker, George B.	Grove City	35	Farmer	Pennsylvania	1865

CLARK COUNTY.

Name.	Post Office.	Section.	Occupation.	Nativity.	Settled in State.
Andrews, Mrs. D. E.	Marshall	24	Resident	Indiana	1859
Bloodworth, Thomas	Marlinsville	32	Farmer	England	1865
Boney, Wm. E.	"	28	Farmer and Stock Raiser	Ohio	1894
Barbee, William	"	22	Farmer	Illinois	1833
Brougham, Charles	Westfield	9	Farmer	Kentucky	1874
Colyer, W. M.	Melrose	35	Farmer	Indiana	1850
Cline, Jacob	"	35	Farmer	Pennsylvania	18...
Claiflelter, Levi	Marshall		Farmer and Cattle Raiser	Ohio	1836
Coons, William H.	"	20	Stock Dealer	Indiana	1831
Depew, Miss Rosa	Casey			Indiana	1870
Dougherty, Barnet	Martinsville	21	Farmer	Virginia	1834
Eckel, William	Marshall		Farmer and Cattle Raiser	Illinois	1852
Evinger, Elias	Westfield		Farmer	Ohio	1831
Endsley, J.	"	32	Farmer	Illinois	1843
Fowler, John	Dolton		Farmer and Cattle Dealer	Illinois	1862
Griffin, James F.	Marshall	24	Farmer	Virginia	1832
Hege, Jonathan	York	29	Farmer	Virginia	1840
Higginbotham, D.	Livingston	24	Farmer	Indiana	1836
Johns, James Wesley	Westfield		Farmer	Illinois	1860
Janney, Isaiah B.	Melrose	2	Farmer	Virginia	1829
Kitchen, Silas	Casey	7	Farmer	New Jersey	1852
Kester, H. M.	Clarkesville	10	Farmer and Stock Raiser	Indiana	1846
Luckhaupt, G. M	Marshall	36	Farmer	Indiana	1863
Moreeraft, J. W.	"	35	Farmer	Illinois	1846
Myers, E.	"	36	Farmer	Indiana	1835
Myles, A.	Darwin	21	Farmer	Kentucky	1835
Mullen, Perry	Casey		Farmer	Kentucky	1873
Murphey, L.	Terre Haute, Indiana	30	Farmer	Kentucky	1826
Miller, Emma	Clarksville	34	Farmer and Stock Raiser	Ohio	1844
Plaster, James	Marshall	24	Retired Farmer	Virginia	1831
Pool, Mrs. Dr. H. J.	"	24	Resident	New York	1835
Payne, Mrs. Mary E.	"	24	Resident	Illinois	1827
Reese, William	Melrose		Farmer	Illinois	1850
Roberts, Wesley	Martinsville	19	Farmer	Indiana	1849
Stout, John F.	Darlin	36	Farmer	Indiana	1832
Sutton, A. L. C.	Marshall		Farmer	Indiana	1843
Scott, Thomas	"		Farmer and Cattle Raiser	Indiana	1851
Starkey, William	Auburn, Sangamon Co		Farmer and Cattle Raiser	Illinois	1849
Switzer, G.	Marshall		Farmer and Cattle Raiser	Ohio	1843
Starkey, David	"	36	Farmer	Ohio	1874
Spangler, G. W.	"	12	Farmer	Ohio	1871
Stork, Thornton	"		Farmer and Cattle Dealer	Ohio	1840
Smith, William L.	"		Farmer	Illinois	1853
Short, Jacob	Casey	7	Farmer	Decatur Co., Indiana	1856
White, S. H.	Melrose	1	Farmer	Ohio	1865
Westneizer, Belser	Marshall	9	Farmer and Cattle Raiser	Germany	1875
Winsett, John	Darwin	33	Farmer	Ohio	1835
Whitlock, Mrs. W. C.	Marshall	24	Resident	Ohio	1838

CLAY COUNTY.

Name.	Post Office.	Section.	Occupation.	Nativity.	Settled in State.
Aldredge, J. M.	La Clede, Fayette Co.	19	Farmer	Illinois	1843
Anderson, George	Xenia	31	Farmer	Indiana	1840
Anderson, Joseph, Jr.	"	20	Farmer	Grant Co., Kentucky	1847
Anderson, J. J.	"	12	Farmer	Kentucky	1844
Anderson, G. W. & J. S.	"	6	Farmers	Clay Co., Illinois	1852 / 1848
Atherton, Jane	Flora	32	Farmer	Ireland	1865
Alexander, Andrew	"	33	Farmer	Belmont Co., Ohio	1839
Bigers, Wm	Ingraham	21	Farmer	Indiana	1840
Brisenden, Morris	Clay City	19	Farmer	Edwards Co., Illinois	1828
Byrne, William P.	Ingraham	12	Farmer	Virginia	1852
Billings, Aaron	Noble, Richland Co.	25	Farmer	Indiana	1855
Beal, John	Hord	15	Farmer	Tennessee	1852
Beasley, Charles	"	12	Farmer	Indiana	1862
Barnes, Henry	Louisville	34	Farmer	Kentucky	1854
Brentlinger, B. J.	Hord	21	Farmer	Indiana	1865
Barker, Hiram H.	Xenia	22	Farmer	Illinois	1852
Brooks, Henry	Bible Grove	17	Farmer	Indiana	1839
Brooks, Joseph	" "	28	Farmer	Indiana	1844
Burns, David	Clay City	15	Farmer	Pennsylvania	1873
Bryan, Joseph M.	Xenia	16	Farmer	Kentucky	1860
Bullington, Titus			Farmer	Pennsylvania	1848
Bothwell, John T.	Clay City	14	Farmer and Stock Dealer	Vinton Co., Ohio	1840
Bayler, John	"	1	Farmer	Westmoreland Co., Penn	1839
Bunn, Aaron	" "	1	Farmer and Stock Broker	Wayne Co., Ohio	1839
Bennett, George	Flora	33	Farmer	Scioto Co., Ohio	1863
Boyler, John M.	Clay City	2	Farmer and Stock Dealer	Clay Co., Illinois	1843
Bonney, Lyman T.	Louisville	17	Farmer	Randolph Co., Illinois	1843
Baker, Susan	Clay City	27	Farmer	Orange Co., Indiana	1863
Bland, Simpson	Louisville	23	Farmer	Vermilion Co., Indiana	1844
Campbell, G. N.	Iola	33	Farmer	Tennessee	1871
Chambers, Lewis	Flora	32	Farmer	Shelby Co., Indiana	1872
Clark, P. A.	"	29	Farmer	Lawrence Co., Ohio	1864
Cogswell, John B.	Louisville	3	Farmer	Anderson Co., Kentucky	1854
Cleveland, William	"	23	Farmer	Clay Co., Illinois	1852
Coil, A. H.	Flora		Farmer	Ohio	1860
Chandler, C. L.	"	33	Farmer	Ohio	1870
Cochran, Charles W.	Iola	22	Farmer	Illinois	1851
Cochran, H. A.	"	28	Farmer	Ohio	1845
Chandler, James B.	Ingraham	17	Farmer	Indiana	1863
Connelly, John	Hord	27	Farmer	North Carolina	1830
Connelly, Josiah	"	14	Farmer	Indiana	1833
Curtis, Damon	Clay City	10	Farmer	Meigs Co., Ohio	1853
Canby, Samuel S.	" "	4	Farmer	Logan Co., Ohio	1863
Conley, Isaac W.	Louisville	20	Farmer	Clay Co., Illinois	1852
Chaney, Henry	Clay City	23	Farmer	Butler Co., Ohio	1853
Conley, Solomon	Ingraham	13	Farmer	Lawrence Co., Indiana	1839
Conley, Henry	Louisville	21	Farmer	Ash Co., North Carolina	1829
Crows, H.	Ingraham	11	Farmer	Indiana	1868
David, Jacob P.	Xenia	5	Farmer	Fayette Co., Pennsylvania	1839
Douthit, J. W.	Ingraham	21	Farmer	Illinois	1847
Ditler, John, Sr.	Clay City	18	Farmer	Smith Co., Tennessee	1829
Detweiler, Henry F.	Louisville	34	Farmer	Bucks Co., Pennsylvania	1856
Darnell, Elmer	Iola	6	Farmer	Decatur Co., Indiana	1853
Davidson, John	Clay City	25	Farmer	Harrison Co., Indiana	1865
Eszlie, Richard M.	Louisville	4	Farmer	Jackson Co., Indiana	1871
Eytchison, John C.	Hord	10	Farmer	North Carolina	1830
Enyart, Samuel	Clay City	36	Farmer	Licking Co., Ohio	1864
Ford, R. C.	Ingraham	3	Farmer	Kentucky	1838
Fender, Andrew	Louisville	32	Farmer	Indiana	1842
Fehrenbaker, Bernhard	Saint Wendel	25	Farmer	Germany	1857
Ferguson, John E.	Flora	32	Farmer	Kentucky	1852
Fessers, Jacob G.	"		Farmer	Pennsylvania	1876
Fisher, G. W.	"	17	Farmer	Clay Co., Illinois	1852
Fender, Edward	Iola	34	Farmer	North Carolina	1843
Fisher, James	Flora	9	Farmer	America	1865
Fender, Isaac D.	Edgewood, Effingham Co.	4	Farmer	Indiana	1850
Gerrish, Harlan P.	Clay City	14	Farmer	Merrimac Co., N. H.	1855
Graves, Minerva	Xenia	10	Farmer	Ohio	1859
Howard, Tyrus	"	23	Farmer	Ohio	1841
Hardy, John	Clay City	15	Farmer	Pennsylvania	1838
Hull, William J.	" "	35	Farmer	Butler Co., Ohio	1869
Hollowell, Silas	Hord	13	Farmer	Indiana	1861
Herring, George L.	La Clede, Fayette Co.	10	Farmer	Germany	1847
Hollman, William	Clay City	14	Farmer	Ross Co., Ohio	1847
Hand, Ann	"	10	Farmer	Jackson Co., Indiana	1862
Hardin, Aaron T.	Bible Grove	20	Farmer	Indiana	1850
Hockman, Edman	Oskaloosa	26	Farmer	Indiana	1847
Hall, Thomas	Wilsonburgh, Richland Co.	24	Farmer	Dearborn Co., Indiana	1849
Hull, John	" "	24	Farmer	England	1856
Heninger, Jacob	Xenia	19	Farmer	Germany	1833
Isom, John	Clay City	26	Farmer	Lawrence Co., Indiana	1866
Ingraham, John	Ingraham	28	Farmer	New York	1809
Ingraham, Harrison	"	32	Farmer	Wabash Co., Illinois	1812
Ingraham, William	"	28	Farmer	New York	1809
James, Samuel	Flora	20	Farmer	Wales	1852

CLAY COUNTY.—*Continued.*

Name.	Post Office.	Section.	Occupation.	Nativity.	Settled in State.
Jones, Isaac S.	Xenia	26	Farmer	Indiana	1865
James, Charles	Flora	30	Farmer	Ohio	1857
Jarvis, Oliver S.	Xenia	7	Farmer	Rush Co., Indiana	1839
Jenkins, B. W.	Clay City	33	Farmer	Virginia	1835
Kenly, Samuel K.	" "	25	Farmer	Orange Co., Indiana	1838
Knowles, David L.	" "	36	Farmer	Gibson Co., Indiana	1867
Keen, James	La Clede, Fayette Co.	20	Farmer	Indiana	1838
Kneff, Gabriel	Flora	13	Farmer and Stock Raiser	Lawrence Co., Ohio	1850
Kellerns, John W.	Hord	12	Farmer	Indiana	1852
Kerby, James	Louisville	9	Farmer	Crawford Co., Illinois	1841
Kearney, Ezra	Flora	28	Farmer	Montgomery Co., Ohio	1858
Kuhlig, Fred	Donnyville	23	Farmer	Saxon, Germany	1849
Kellums, William	"	2	Farmer	Green Co., Indiana	1852
Long, Thomas	La Clede, Fayette Co.	19	Farmer	Ohio	1840
Lee, James	Clay City	28	Farmer	Franklin Co., Indiana	1839
Loftar, Ephraim	Ingraham	29	Farmer	Franklin Co., Indiana	1838
Logan, Thomas E.	Flora	25	Farmer	Clay Co., Illinois	1835
Mitchell, Thomas	Saint Wendel	25	Farmer	Illinois	1829
McGannon, Hugh	Flora	4	Farmer	Henry Co., Kentucky	1860
Moore, Daniel	Louisville	22	Farmer	Clark Co., Ohio	1836
Martin, Edmund	"	21	Farmer	Clark Co., Ohio	1838
McCollum, William W.	"	32	Farmer	Clay Co., Illinois	1849
McCollum, Robert	"	5	Farmer	Washington Co., Indiana	1853
Mahon, Worth	Ingraham	2	Farmer	Iowa	1874
Moore, Calvin	Hoosier Prairie	3	Farmer	Hawkins Co., East Tenn.	1864
Murphy, J. B. & C. H.	Flora	22	Farmer	Wayne Co., Illinois	1856
Miller, William	"	33	Farmer	Pennsylvania	1874
Miller, John T.	"	34	Farmer	Germany	1859
McGehee, Walter W.	"	33	Farmer	Indiana	1871
McKinney, James	Clay City	30	Farmer	Wilson Co., Tennessee	1830
McKinney, Jere	"	23	Farmer	Clay Co., Illinois	1842
Mitchell, John	" "	28	Farmer	Richland Co., Illinois	1854
Mills, Hugh	" "	30	Stock Dealer and Breeder	Ohio	1868
McKnelly, Crawford	Louisville	25	Farmer	Illinois	1841
McKnelly, Rebecca	"	36	Farmer	Indiana	1831
Martin, Alexand'r M. E.	Xenia	15	Farmer	Indiana	1842
Martin, James W.	"	16	Farmer	Indiana	1842
Moore, James A.	"		Farmer	Illinois	1835
Noel, W. D.	Flora		Farmer and Trader	Perry Co., Indiana	1845
Orterdock, Mary	Ingraham	32	Farmer	Washington Co., Indiana	1866
Odell, Caleb	Louisville	14	Farmer	Lawrence Co., Indiana	1852
Purdum, Thomas	Flora	4	Farmer	Ross Co., Ohio	1845
Pearce, Richard H.	"	9	Farmer	Allegheny Co., Pennsylvania	1866
Pixley, John	Ingraham	23	Farmer	Wabash Co., Illinois	1824
Pridmore, Thomas L.	Louisville	32	Farmer	Indiana	1859
Parr, Adella	Xenia	7	Farmer	Meigs Co. Ohio	1865
Perry, John	La Clede, Fayette Co.	17	Farmer	Indiana	1864
Peing, S. H.	" "	19	Farmer	Ohio	1855
Quinn, Andrew	Louisville	23	Farmer	Ireland	1850
Robinson, Alexander	Clay City	11	Farmer and Stock Broker	Ireland	1854
Roberts, R. T.	"	6	Farmer	Washington Co., Ohio	1865
Reed, W. F.	Louisville	32	Farmer	Indiana	1871
Routt, Richard	Clay City	10	Farmer	Ross Co., Ohio	1848
Rexroad, C.	Bible Grove	30	Farmer	Virginia	1843
Songer, John	Xenia	30	Farmer	Clay Co., Illinois	1833
Spahlin, William B.	Louisville	25	Farmer	Lawrence Co., Indiana	1860
Stroud, George C.	"	4	Farmer	Green Co., Tennessee	1851
Stroud, Abijah B.	"	17	Farmer	Franklin Co., Indiana	1851
Sureis, John C.	"	15	Farmer	Crawford Co., Illinois	1847
Spriggs, James J.	"	27	Farmer	South Carolina	1829
Smith, Charles T.	Flora	21	Farmer	Harrison Co., Indiana	1867
Stanford, Jacob K.	Clay City	24	Farmer	Clay Co., Illinois	1842
Smith, Anthony	" "	13	Farmer and Stock Dealer	Lawrence Co., Ohio	1850
Smith, Squire L.	Hord	24	Farmer	Kentucky	1851
Smith, Reviliah G.	Ingraham	5	Farmer	Wabash Co., Illinois	1835
Shadle, Jesse B.	Ingraham	4	Farmer	Wabash Co., Illinois	1833
Smith, B. H.	Clay City	32	Farmer	North Carolina	1852
Snyder, S. H.	" "	34	Farmer	Indiana	1865
Sailor, Thomas M.	" "	19	Farmer	Clark Co., Ohio	1860
Sefton, Isaac N.	Xenia	14	Farmer	Indiana	1849
Songer, Jacob H.	"	33	Farmer	Clay Co., Illinois	1838
Songer, James W.	"	20	Farmer	Clay Co., Illinois	1840
Smith, B. A.	La Clede, Fayette County	21	Farmer	Illinois	1840
Spencer, B.	Flora	27	Farmer	Morgan Co., Ohio	1866
Smith, Wm. Tell	"	27	Farmer	Wood Co., West Virginia	1875
Swearinger, James	"	27	Farmer	Pennsylvania	1870
Sorey, J. H.	"	32	Farmer	Kentucky	1839
Thomas, B. B.	Xenia	3	Farmer	New York	1833
Tate, Arthur A.	Flora	16	Farmer	Knox Co., Tennessee	1849
Taylor, William	Louisville	31	Farmer	England	1868
Thomason, William B.	Hord	1	Farmer	Indiana	1864
Watson, M. J. & W. D.	Iola	34	Farmer	Clay Co., Illinois	1835
Whitman, John T.	Xenia	19	Farmer	Harrison Co., Indiana	1842
Walker, Raleigh	"	25	Farmer	Kentucky	1865
Waldron, J. A.	Clay City	28	Farmer	Clay Co., Illinois	1829
Zerkel, Noah	Noble, Richland Co.	25	Farmer	Virginia	1873

CLINTON COUNTY.

Names.	Post Office.	Section.	Occupation.	Nativity.	Settled in State.
Aumann, Lewis C.	Germantown	23	Farmer	Illinois	1831
Arent, J. V.	Centralia, Marion Co.	4	Farmer and Stock Dealer	Illinois	1835
Boedecker, H.	Trenton	28	Farmer	Germany	1846
Britian, I.	Clement	13	Farmer	Illinois	1826
Burrows, Peter	"	24	Farmer	England	1857
Bond, Thomas, Sr.	Carlyle	7	Farmer and Stock Raiser	Indiana	1826
Baker, John J.	Clement	31	Farmer	St. Louis, Mo.	1861
Brooks, Robert	Sandoval, Marion Co.	22	Farmer	Clinton Co., Ill.	1850
Baldridge, Joseph R.	Iola, Marion Co.	22	Farmer	Illinois	1853
Bahr, John	New Memphis	18	Farmer	Illinois	1836
Bopp, Charles	"	17	Farmer	Missouri	1855
Billingslea, Joshua	Trenton	5	Farmer	Illinois	1832
Corr, Joseph L.	Aviston	12	Farmer	Bucks Co., Penn.	1839
Carter, Volney	Clement	29	Farmer	Pennsylvania	1874
Cashnbury, M. C.	Centralia, Marion Co.	6	Farmer	Illinois	1841
Carter, James T.	Sandoval, Marion Co.	14	Farmer	Illinois	1849
Chambers, Samuel	Clement	32	Farmer	New York	1857
Collins, Daniel P.	Clement	3	Farmer and Stock Dealer	Illinois	1855
Diestel, D.	Germantown	27	Farmer	Germany	1850
Drayton, R. I.	Trenton	6	Farmer	New Jersey	1840
Foppe, Clemens	Germantown	31	Farmer	Illinois	1848
Faught, Abram	Sandoval, Marion Co.	27	Farmer	Ohio	1851
Grube, Henry	Beaver Creek, Bond Co.	6	Farmer	Pennsylvania	1870
Gallagher, John	Carlyle	3	Farmer and Stock Raiser	Ireland	1850
Geiger, George	Sandoval, Marion Co.	1	Farmer	Germany	1853
Heilizman, Clement	Lost Creek	4	Farmer	Germany	1851
Heinzinan, Oswald	" "	16	Farmer	Germany	1851
Hadman, William T.	Sandoval, Marion Co.	9	Farmer	Tennessee	1863
Helmstrokl, Valentine	New Memphis	5	Farmer	Germany	1845
Heidemann, Thomas	Shoal Creek	22	Farmer	Germany	1845
Harpstrite, A.	Trenton	31	Farmer		
Johnson, Greenburg	Sandoval, Marion Co.	8	Farmer	Maryland	1868
Jones, H. F.	Carlyle	4	Farmer	Illinois	1849
Johnson, J. L.	Centralia, Marion Co.	14	Farmer and Stock Raiser	Kentucky	1819
Junkin, I. S.	Carlyle	2	Farmer	New Hampshire	1850
Keener, William C.	Keyesport	2	Farmer	Illinois	1831
Lantes, William	Carlyle	20	Farmer	Ireland	1854
Leistt, George J.	Sandoval, Marion Co.	24	Farmer	Germany	1860
Lutz, Joseph	New Memphis	16	Farmer	Germany	1860
Moller, Michael	" "	7	Farmer	Germany	1848
Magele, A.	Trenton	31	Farmer	Wurtemberg, Germany	1844
Markus, H.	Aviston	20	Farmer	Louisiana	1839
Moore, Jonathan	Carlyle	16	Farmer	Ireland	1869
McAlilly, J. J.	Aviston	13	Farmer	Illinois	1826
North, Sidney A.	Clement	19	Farmer and Stock Raiser	Illinois	1844
Nichols, R. J.	"	7	Farmer and Stock Raiser	Illinois	1832
O'Barnett, M. J.	Carlyle	35	Farmer and Stock Raiser	Illinois	1828
Orrell, Ezra	New Memphis	32	Farmer	Illinois	1846

CLINTON COUNTY.—*Continued.*

Name.	Post Office.	Section.	Occupation.	Nativity.	Settled in State.
Poos, G. Henry	Trenton	31	Farmer	Prussia	1864
Roberts, Herman	Germantown	1	Farmer	Germany	1853
Rutherford, Amos	Trenton	17	Farmer	Illinois.	
Richardson, Mary A	"	3	Farmer	Illinois	
Randall, Mary A	Aviston	7	Farmer	Ohio	1857
Rose, Albert	Sandoval, Marion Co.	29	Farmer	Illinois.	1848
Schroeder, Frank	Germantown	4	Farmer	Illinois	1845
Specht, Jacob	Trenton	22	Farmer	St. Louis, Mo.	1856
Saniel, Gerhard Henry	Damiansville	10	Farmer	Illinois	1842
Striegel, J. Alois	Trenton	22	Farmer	Germany	1853
Savin, John	Lost Creek	3	Farmer	Ireland	1867
Schroder, Henry	Shoal Creek	16	Farmer	Germany	1846
Stewart, W. W.	Trenton	31	Farmer	Pennsylvania	1837
Sears, J. L.	Centralia, Marion Co.	5	Farmer	France	1854
Strang, S. E.	Clement	24	Farmer and Stock Raiser	New York	1852
Todd, Louis M.	"	2	Farmer	Missouri	1862
Thorp, C. S.	Trenton	6	Farmer	Illinois	1830
Usselmann, John H.	Germantown	27	Farmer	Illinois	1849
Vernon, George	Trenton	4	Farmer	Long Island, N. Y.	1855
Vandyke, Samuel H.	Clement	2	Farmer and Stock Raiser, 120 acres in Maine	Tennessee	1853
Wilton, William F.	"	23	Farmer	Illinois	1842
Wilcox, H. E.	"	32	Farmer	Illinois	1858
Westermann, Henry	Germantown	8	Farmer	Illinois	1842
Wilken, Barney	"	26	Farmer	Hanover	1867
Weber, Balthasar	New Memphis	29	Farmer	Illinois	1849
Wagner, Jabob	Trenton	31	Farmer	Bavaria, Germany	1853

COLES COUNTY.

Names.	Post Office.	Section.	Occupation.	Nativity.	Settled in State.
Acuff, Milton E	Mattoon	31	Farmer	Tennessee	1874
Ashbrook, John H	"		Farmer and Stock Dealer	Ohio	1855
Brown, D. L	Loxa	13	Farmer	Indiana	1869
Bond, Thomas	Charleston	25	Farmer and Stock Raiser	Ohio	1854
Boyd, Mrs. Mary	Mattoon		Retired	Missouri	1863
Boggs, John	"	19	Farmer	Kentucky	1874
Cunningham, J. H	"	31	Farmer and Stock Raiser	Illinois	1840
Crow, I. A	"	18	Farmer and Stock Dealer	Pennsylvania	1863
Cutright, B. D	"	18	Farmer	Ohio	1850
Cory, L	Charleston	12	Farmer	Indiana	1854
Courtney, Joseph	"		Farmer	Pennsylvania	1863
Fisher, Mrs Eliza	Mattoon		Retired	Kentucky	1855
Goodpasture, John	"		Retired Farmer	Kentucky	1853
Gaw, Jackson	Loxa	11	Farmer and Stock Dealer	Indiana	1867
Gray, S. B. & Bros	Mattoon	29	Farmers and Stock Raisers	Tennessee and Illinois	1830
Glassco, Enoch	Charleston	13	Farmer	Kentucky	1829
Hulen, Hiram	"		Farmer	Indiana	1870
Huntington Samuel	"		Farmer	Ohio	1870
Heath, John M	"	18	Farmer	Kentucky	1865
Hurst, A J	Loxa		Farmer	Indiana	1864
Hathe, Thomas H	Mattoon		Farmer	Kentucky	1861
Jones, John	"		Farmer	Missouri	1866
Mahoney, Lewis F	"	28	Farmer	Ohio	1838
Martin, John	"	6	Farmer	Tennessee	1870
Markwell, William	"	7	Farmer	Illinois	1852
Norfolk, H. C	Charleston		Farmer	Illinois	1848
Ricketts, Thomas	Loxa	11	Farmer	Ohio	1868
Scott, Alexander	Mattoon		Farmer	Ohio	1873
Seay, W. P	"		Farmer and Stock Dealer	Tennessee	1869
Smith, Horsh	"		Farmer	Tennessee	1874
Shoemaker, James	Loxa	36	Farmer and Stock Dealer	Virginia	1834
Stiles, Robert E	"	11	Farmer	Kansas	1857
Thompson, W. E	Mattoon	18	Farmer	Canada West	1865
Thomas, William	"		Farmer	Kentucky	1867
Thompson James P	"		Farmer and Stock Dealer	Kentucky	1865
Vannatta, J A	"	34	Farmer and Stock Dealer	Illinois	1842
Walker, Mrs. Maria	"		Retired	Kentucky	1865
Williams, William	"		Farmer	Ohio	1865

COOK COUNTY.

Name.	Post Office.	Section.	Occupation.	Nativity.	Settled in State.
Chittick, Hugh	Union Stock Yards		Farmer	Ireland	1852
Galloway, Job	Deerfield, Lake Co	3	Farmer	Erie Co., Pennsylvania	1836
Haven, D. N	Barrington	23	Farmer	New York State	1844
Hendrickson, N. G	"	21	Farmer	New York State	1844
Henley, Robert H	North Branch	35	Farmer	Cook County, Illinois	1847
Rahlmeier, Wilhelm	Barrington	15	Farmer	Germany	1866

CRAWFORD COUNTY.

Name.	Post Office.	Section.	Occupation.	Nativity.	Settled in State.
Adams, William O	Palestine	30	Farmer	Illinois	1824
Alexander, C. H	Robinson	20	Farmer	Licking Co., Ohio	1848
Athey, James T	Annapolis	8	Farmer	Virginia	1850
Alexander, Joseph	Robinson	32	Farmer	Licking Co., Ohio	1847
Burner, Henry	"	30	Farmer	Licking Co., Ohio	1845
Brigham, H. C	"	13	Farmer	Licking Co., Ohio	1865
Bottoms, William F	Hardinsville	10	Farmer	Alabama	1841
Bennett, James	York, Clark Co	4	Farmer	Crawford Co., Illinois	1822
Buchanan, B. F	Morea	33	Farmer	Ohio	1865
Collahan, N	Hutsonville	32	Farmer	Licking Co., Ohio	1849
Cox, Nathan	"	27	Farmer	Crawford Co., Illinois	1845
Cox, J. T	"	30	Farmer	Crawford Co., Illinois	1843
Cox, Simpson	"	30	Farmer	Crawford Co., Illinois	1847
Cunningham, William	Palestine	15	Farmer	Illinois	1854
Culver, Abiathar	Eaton	7	Farmer	Clermont Co., Ohio	1871
Cox, John	Annapolis	5	Farmer	Kentucky	1830
Crews, J. Hooper	Palestine	22	Farmer	Illinois	1841
Cobb, A. B	"	23	Farmer	Illinois	1857
Chambers, L. E	Hutsonville	27	Farmer	Orange Co., Indiana	1861
Delzell, John F	Morea	30	Farmer	Tennessee	1852
Dick, M. M	New Hebron	24	Farmer	Virginia	1871
Decker, Mary E	Palestine	22	Farmer	Illinois	1825
Dolson, T. D	Hutsonville	4	Farmer	Kentucky	1828
Dewitt, James	Palestine	28	Farmer	Kentucky	1859
Eschliman, John	Robinson	13	Farmer	Ohio	1867
Eaton, James H	"	13	Farmer	Crawford Co., Illinois	1827
Emmons, W. S	"	4	Farmer	Fleming Co., Kentucky	1818
Erfft, George G	Palestine	35	Farmer	Prussia	1849
Fife, William	"	15	Farmer	Ireland	1860
Fox, D. W	"	15	Farmer	Illinois	1848
Frakes, B. F	Hutsonville	32	Farmer	Kentucky	1827
Faught, David W	Eaton	36	Farmer	Ohio	1845
Firebaugh, David, Sr	Robinson	36	Farmer	Harrison Co., Ohio	1855
Fox, W D	Palestine	27	Farmer	Illinois	1827
Ford, G. W	Crawfordsville	15	Farmer	Indiana	1854
Granly, David	Eaton	1	Farmer	Ohio	1847
Geffs, James	Bellair	1	Farmer	West Virginia	1842
Garrard, E. D	Palestine	5	Farmer	Illinois	1836
Green, Mrs. L. R	"		Citizen	Indiana	1839

CRAWFORD COUNTY.—*Continued.*

Name.	Post Office.	Section.	Occupation.	Nativity.	Settled in State.
Gifford, James B	Yale, Jasper Co		Farmer	Jasper Co., Illinois	1857
Green, William L	Hutsonville	7	Farmer	Crawford Co., Illinois	1829
Harman, Sylvester	Bellair	10	Farmer	Iowa	1869
Highsmith, William K.	Robinson	15	Farmer	Lawrence Co., Illinois	1843
Huston, Harry	Chauncey, Lawrence Co	23	Farmer	Cincinnati, Ohio	1873
Hole, Millard	Eaton	12	Farmer	Illinois	1861
Houston, Col. John	Palestine	35	Farmer	Tennessee	1821
Horning, William W	"	27	Farmer	Pennsylvania	1874
Howe, Sylvanus	Robinson	30	Farmer	New York	1864
Higgins, George B	Palestine	35	Farmer	Illinois	1842
Heustis, William L	Robinson	13	Farmer	Summit Co., Ohio	1857
Jeffries, John	Palestine	32	Farmer	Illinois	1853
Jones, J. William	Flat Rock	19	Farmer	Illinois	1839
Kinney, R. L	Hutsonville	26	Farmer	Crawford Co., Illinois	1829
Keplinger, Francis A	Chauncey, Lawrence Co	20	Farmer	Crawford Co., Illinois	1848
Kirk, James S	Robinson	29	Farmer	Licking Co., Ohio	1851
Kirk, John	"	31	Farmer	Licking Co., Ohio	1851
Low, N. W	Hutsonville	2	Farmer	Crawford Co., Illinois	1840
Lint, Daniel	Chauncey, Lawrence Co	22	Farmer	Holmes Co., Ohio	1874
Lindley, Abigail	Hutsonville	7	Farmer	Crawford Co., Illinois	1840
Lindley, Thomas	Annapolis	7	Farmer	Crawford Co., Illinois	1829
Lindley, I. M	Hutsonville	11	Farmer	Crawford Co., Illinois	1846
Lewis, William R	Palestine	15	Farmer	Illinois	1833
Lincoln, R. R	Eaton	15	Farmer	Ohio	1843
Muskrusk, Charles	Chauncey, Lawrence Co	21	Farmer	Coshocton Co., Ohio	1853
Morris, Andrew J	Eaton	21	Farmer	Crawford Co., Illinois	1845
Mace, Jacob	Palestine	7	Farmer	Illinois	1840
McCoy, Albert C	Hutsonville	32	Farmer	Illinois	1839
Mikeworth, David	Robinson	15	Farmer	Pennsylvania	1848
Maddox, John D	Palestine	25	Farmer	Illinois	1847
Moore, James A	Hutsonville	16	Farmer	Illinois	1823
Mulvane, F. W. & M. I	Palestine	9	Farmer	Illinois	1856
Matheny, R. N	Bellair	12	Farmer	Indiana	1848
Montgomery, Wily	Crawfordsville	21	Farmer	Illinois	1824
Mall, John F	Robinson	7	Farmer	Illinois	1845
Mall, I. D	Palestine	17	Farmer	Illinois	1835
Meskimer, Adelphia	"	19	Daughter of W. W. Meskimer	Illinois	1854
Mounts, C. A	Chauncey, Lawrence Co	22	Farmer	Switzerland Co., Ohio	1833
Newland Amasa A	Palestine	35	Farmer	Illinois	1838
Newlin, W. D	Annapolis		Farmer	Crawford Co., Illinois	1852
Olwin, D. B	Palestine	27	Farmer	Pennsylvania	1865
Oldham, William M	Morea	33	Farmer	Ohio	1871
Paull, Findley	Palestine	35	Farmer	Virginia	1840
Pinkstaff, John A	Crawfordsville	21	Farmer	Lawrence Co., Illinois	1835
Payne, John E	Robinson	23	Farmer	Boone Co., Missouri	1846
Paddick, J. W	Chauncey, Lawrence Co	19	Farmer	Indiana	1851
Phillips, Henry	" "	20	Farmer	Ohio	1871
Price, Mary E	Eaton	7	Farmer	Mercer Co., Kentucky	1821
Richart, D. W	Hardinsville	36	Farmer	Indiana	1852
Reinoehl, Sanford S	New Hebron	29	Farmer	Illinois	1855
Reinoehl, Isaiah	Robinson	16	Farmer	Stark Co., Ohio	1854
Spurr, J. C	Chauncey, Lawrence Co	19	Farmer	Virginia	1870
Shaw, Pleasant	Palestine	34	Farmer	Alabama	1865
Smith, James B	Robinson	13	Farmer	Washingt'n Co., Pennsylvania	1865
Steel, Edward	"	14	Farmer	Philadelphia, Pennsylvania	1838
Sears, Henry	Palestine	7	Farmer	Virginia	1852
Sheddan, Charles M	Morea	30	Farmer	Tennessee	1867
Smith, Samuel	Heathville	4	Farmer		
Templeton, Mrs. A	Palestine	13	Farmer	Illinois	1834
Turner, Charles	Robinson	6	Farmer	Harrison Co., Indiana	1870
Vame, John	Eaton		Farmer	Illinois	1860
Wolfe, J. H	Annapolis	15	Farmer	Ohio	1848
Wagonseller, James K.	Crawfordsville	15	Farmer	Illinois	1850
Wilson, Joseph	Robinson	29	Farmer	Morgan Co., Ohio	1850
Willink, J. J	Stifesville	16	Farmer	Ohio	1852
Wanner, William	Palestine	27	Farmer	Pennsylvania	1869
Wilson, James C	"		Farmer	Illinois	1825
Williams, David	"	4	Farmer	Illinois	1833
White, Jesse	"	5	Farmer	Illinois	1856

CUMBERLAND COUNTY.

Name.	Post Office.	Section.	Occupation.	Nativity.	Settled in State.
Adams, John	Greenup		Farmer	Kentucky	1863
Ashwill, R. D	Majority Point	21	Farmer	Morrow Co., Ohio	1865
Bruce, H. M	Neoga		Farmer	Georgia	1864
Bungardner, John P	Jewett		Farmer	Illinois	1842
Bell, Dennis	Union Centre	11	Farmer	Indiana	1837
Clem, D. G	Greenup	11	Farmer	Ohio	1852
Cullum, Frank	Majority Point	23	Farmer and Stock Raiser	Maryland	1859
Chesser, Lucretia	"	20	Farmer	Illinois	1839
David, Joseph	Casey, Clark Co	25	Farmer	Indiana	1863
Dow, Joseph W	Majority Point	26	Farmer	Illinois	1856
Emrich, Frank	Casey, Clark Co		Farmer	Illinois	1853
Freeman, James B	Majority Point	33	Farmer	Illinois	1823
Fletcher, M. B	Diona	10	Farmer	Indiana	1865
Finkbone, A. J	Jewett	19	Farmer	Illinois	1852
Gossett, Mathias	Casey, Clark Co.	36	Farmer	Ohio	1838
Huston, Robert	"	15	Farmer	Ireland	1864
Hurst, W. R	Jewett	23	Farmer	Morgan Co., Indiana	1841
Hickle, J. W	Majority Point	16	Farmer	Delaware Co., Ohio	1866
Harvey, Lewis	"	30	Farmer	Indiana	1853
King, Mrs. E. A	Greenup	22	Farmer	Virginia	1862
Latta, J. W., Sr	"		Retired	Ohio	1855
Mattoon, J. L	"	32	Farmer	Ohio	1866
McMillen, Henry	Union Centre	10	Farmer	Ohio	1840
Miller, Joseph	Casey, Clark Co		Farmer	Illinois	1850
Owings, James	Greenup	7	Farmer	Illinois	1844
Perry, W. A	Majority Point	22	Farmer	Connecticut	1873
Phelps, E. O	Greenup	21	Farmer	Ohio	1852
Ryan, W. L	Diana	3	Farmer and Stock Raiser	Illinois	1847
Redman, John	Casey, Clark Co	15	Farmer	Ohio	1847
Richardson, William	Majority Point	36	Farmer	England	1851
Rhoads, Henry	"	31	Farmer	Ohio	1837
Scott, Thomas	Jewett		Farmer	Knox Co., Indiana	1860
Stirewalt, James A	Majority Point		Farmer	Illinois	1853
Storm, Thomas R	"	24	Farmer	Bath Co., Kentucky	1863
Sperry, Mark	Greenup	34	Farmer	New Hampshire	1864
Shaner & Cutright	Casey, Clark Co		Farmers	Illinois	1850 / 1854
Tate, Garrison	Johnstown	35	Farmer	Monroe Co., Indiana	1854
Wilson, S. F	Neoga		Farmer and Stock Dealer	Indiana	1852
Wood, Uriah	Casey, Clark Co	2	Farmer	Kentucky	1850

DE KALB COUNTY.

Name.	Post Office.	Section.	Occupation.	Nativity.	Settled in State.
Baker, J. R	Sycamore		Farmer	England	1871
Carson, D. B	Genoa	4	Farmer	Pennsylvania	1855
Drake, I. R	Kirkland	29	Farmer	New York	1851
Garlnitt, John	De Kalb		Farmer	Canada	1865
Howard, Horace	Genoa	2	Farmer	New York	1855
Hammond, James O	De Kalb	3	Farmer and Dairyman	Maryland	1868
Lewis, John H	Genoa	8	Farmer	New York	1867
Maude, William	"	1	Farmer	New York	1856
Renwock, W. F	Sycamore		Farmer	Illinois	1854
Rice, John	Ney		Farmer	Illinois	1840
Rowin, Stephen O	Kirkland	20	Farmer	New York	1843
Stewart, William H	"	35	Farmer	Illinois	1852
Sumner, E. L	Genoa	8	Farmer	Pennsylvania	1845
Talbut, William	Malta	16	Farmer	Indiana	1868
Wager, Mrs. Henry	Genoa	20	Farmer	New York	1834

DOUGLAS COUNTY.

Name.	Post Office.	Occupation.	Nativity.	Settled in State.
Brown, Charles	Camargo	School Teacher	Indiana	1855
Covey, W. O.	Murdock	Teacher	Vermont	1876
Plowman, A. J.	"	Teacher	Illinois	1859
Outcelt, J. M.	Newman	Teacher	Ohio	1857

EDGAR COUNTY.

Name.	Post Office.	Section.	Occupation.	Nativity.	Settled in State.
Augustus, Frederick R	Paris	2	Retired Farmer and Stock Dir	Kentucky	1834
Allen Benjamin	Vermilion	10	Farmer	Kentucky	1825
Arbuckle, Samuel R.	Paris	28	Farmer	Ohio	1852
Allison, E. B.	Kansas	31	Farmer	Virginia	1838
Burton, Ira W.	Grand View	34	Farmer	Virginia	1849
Blackburn, J. M.	Paris	35	Farmer and Stock Dealer	Kentucky	1821
Blackburn, William	"	2	Farmer and Stock Dealer	Illinois	1823
Bright, Mrs. Mary E.	"	10	Farmer	Indiana	1857
Bowles, Thomas	"	2	Farmer	Virginia	1860
Chilcott, N. O.	"	2	Farmer	Pennsylvania	1801
Collier, Stephen	"	16	Farmer	Kentucky	1866
Clinton, M. M.	"	6	Farmer	Kentucky	1856
Campbell, Amerial A.	"	2	Lady	Kentucky	1835
Christie, I. W.	"	2	Farmer	Kentucky	1864
Ellis, Isaac	Chrisman	35	Farmer	Indiana	1874
Griffin, John S.	Paris	22	Farmer and Stock Dealer	Illinois	1851
Gaines, James	Ridge Farm, Vermilion Co.	3, 4, 12, 16, 36	Farmer and Stock Shipper	Ohio	1847
Hunsaker, Sam	Paris	2	Farmer and Stock Dealer	Illinois	1832
Hunter, John	"	8	Farmer	Tennessee	1828
Henderson, A.	Vermilion	14	Farmer	Ohio	1865
Hicklin, Susan	Paris	25	Lady	Tennessee	1834
Hunter, Samuel	Clay's Prairie	5	Farmer	Virginia	1858
Hunter, O. W.	Paris	17	Farmer	Indiana	1874
Hunter, J. B.	"	17	Farmer, Stock Dealer and Pork Packer	Illinois	1849
Jackson, John	"	8	Farmer	Indiana	1860
Jones, John K.	Logan	24	Farmer	Illinois	1827
Joy, Sarah J.	Paris	2	Lady	Tennessee	1835
Kerrick, John B.	Ferrell	11	Farmer	Illinois	1834
Lycan, J. V.	Paris	20	Farmer and Stock Dealer	Kentucky	1831
Morton, John	Nevins	34	Farmer and Stock Dealer	Ohio	1844
Morehouse, I. R.	Paris	16	Farmer	New Jersey	1849
McIlaire, R. W.	Kansas	12	Farmer	Indiana	1828
Mills, Sidney	Paris	2	Lady	Indiana	1872
Maddock, Frank J.	Ridge Farm, Vermilion Co.	8	Farmer	Ohio	1858
McGee, John W.	Scott Land	17	Farmer	Ohio	1853
Martin, Lucinda	Paris	32	Lady	Illinois	1840
McCann, Miss Belle	"	11	Lady	Illinois	1849
McCord, Thomas	"	17	Farmer	Virginia	1834
Neely, G. T.	"	16	Farmer and Stock Dealer	Kentucky	1857
Powell, Z. E.	"	2	Farmer	Illinois	1844
Porter, Winnie	"	2	Lady	Kentucky	1862
Paxton, James	Kansas	22	Farmer and Stock Dealer	Virginia	1848
Smith, James W.	Grand View	34	Farmer	Illinois	1833
Sublett, O. W.	Paris	4	Farmer	Kentucky	1840
Sims, D.	Grand View	4	Farmer and Stock Dealer	Kentucky	1854
Sommerville, James	Edgar	18	Farmer and Stock Dealer	Illinois	1840
Westbrook, John	Clay's Prairie	7	Farmer and Stock Dealer	Ohio	1849
Wells, W. A.	Scott Land	26	Farmer	Indiana	1862
Woodyard, Lewis	Chrisman	1	Farmer	Virginia	1865
Williams, Daniel H.	Paris	3	Farmer	Illinois	1839
Williams, E. B.	Redmon	21	Farmer	Ohio	1869
Zink, D. W.	Kansas	23	Farmer, and Dealer in Fine Sheep and Hogs	Illinois	1828

EDWARDS COUNTY.

Name.	Post Office.	Section.	Occupation.	Nativity.	Settled in State.
Bunting, Morris	Albion	7	Farmer	Illinois	1849
Booth, Benjamin	"	30	Farmer	England	1855
Booth, Samuel	"	30	Farmer	England	1855
Bunting, Wright	"	33	Farmer	Illinois	1844
Crome, James	Albion	25	Farmer	England	1852
Clark, Bracy	"	20	Farmer	Illinois	1850
Clasicraft, James	"	17	Farmer	England	1855
Drake, Samuel M.	Grayville, White Co.	31	Farmer and Stock Raiser	Elizabeth Co., Kentucky	1865
Dierning, Jacob	Albion	24	Farmer	Ohio	1869
Elliott, Charles	"	33	Farmer	England	1846
Edwards, Caleb	"	24	Farmer	England	1848
Gould, Solon H.	Bone Gap	18	Farmer	Illinois	1837
Glover, Mrs. Eliza	Grayville, White Co.	9	Resident	Illinois	1828
Gillard, George	Albion	9	Farmer	Illinois	1844
Graham, John	Mills Prairie	21	Farmer	Kentucky	1807
Gould, Edson	Bone Gap	33	Farmer	Illinois	1840
Gardner, Joel D.	Maple Grove	12	Farmer and Stock Raiser	Richland Co., Ill.	1847
Ground, Robert	Sumsville		Farmer and Stock Raiser	Edwards Co., Illinois	1840
Hall, William	Albion	3	Farmer	England	1821
Huffman, A.	West Salem	30	Farmer	Virginia	1839
Hodgson, Martin	Grayville, White Co.	4	Farmer	England	1842
May, George	Albion	27	Farmer	Illinois	1821
Mills, B. F.	Mills Prairie	21	Farmer	Illinois	1830
Mann, John	Albion	8	Farmer	England	1832
Quigley, Henry	Maple Grove	1	Farmer	Edwards Co., Illinois	1854
Smith, C. W.	Albion	24	Farmer	Edwards Co., Illinois	1834
Sidile, Edward	"	31	Farmer	England	1856
Smith, Richard	Grayville, White Co.	3	Farmer	Illinois	1828
Stanhope, Mrs. Hannah	Albion	19	Resident	England	1833
Stanley, William	Bone Gap	8	Farmer	Ohio	1835
Wick, John J.	Grayville, White Co.	30	Farmer	Illinois	1846
Ulm, B. J.	Mills Prairie	33	Farmer	Illinois	1859

EFFINGHAM COUNTY.

Name.	Post Office.	Section.	Occupation.	Nativity.	Settled in State.
Adam, Frank	Teutopolis	36	Farmer	France	1865
Burrell, H. A.	Tolerance	17	Farmer	Ohio	1850
Besselman, Henry	Teutopolis	15	Farmer	Prussia	1836
Bradford, John	Mason	14	Farmer	England	1864
Buckner, Wm. E.	"	11	Farmer	Illinois	1836
Beever, Peter	Edingham	23	Farmer	Ohio	1865
Buessing, C. S.	"	29	Farmer	Ohio	1830
Brown, Wm. A.	Tolerance	18	Farmer and Stock Dealer	Tennessee	1837
Bowell, O. W.	Effingham	22, 23	Farmer, Land for sale	Indiana	1865
Dieterich, Michael	Elliottstown	13	Farmer	Germany	1863
Donaldson, William	Mason	14	Farmer	Ohio	1861
Funnemann, John	Teutopolis	14	Farmer	Illinois	1861
Grubb, Burrel	Beecher City	28	Farmer	Ohio	1855
Hutchart, Ira O.	Brush Creek, Shelby Co.	22	Farmer	Indiana	1853

EFFINGHAM COUNTY.—*Continued.*

Name.	Post Office.	Section.	Occupation.	Nativity.	Settled in State.
Harlan, Sylvester	Elliottstown	9	Farmer	Indiana	1871
Hille, B. H.	Effingham	9	Farmer	Germany	1847
Koop, Herman	Teutopolis	10	Farmer and Stock Raiser	Germany	1840
Kollmeier, F.	"	15	Farmer	Germany	1857
Kimmuth, J. C.	Edgewood	29	Farmer	Atlantic Ocean	1860
Lane, Henry	Tolerance	30	Farmer	Germany	1857
Metzler, H.	"	33	Farmer	Germany	1857
Merry, John E.	Eberle	17	Farmer and Stock Raiser	Illinois	1849
Musser, Henry	Teutopolis	29	Farmer	Ohio	1857
Meyr, Harm H.	Venn	21	Farmer	Germany	1834
Parks, S. I.	Effingham		Stock Dealer	Tennessee	1840
Riemann, Frank	Teutopolis	25	Farmer	Germany	1865
Ringwald, John Geo.	Winterrowd	12	Farmer and Stock Raiser	Germany	1857
Redenburgh, M. B.	Mason	24	Farmer	Kentucky	1853
Renfrow, Levi	Tolerance	11	Farmer	Tennessee	1847
Smith, J. H. O.	Altamont	35	Farmer	Indiana	1853
Tedrick, James E.	Elliottstown	27	Farmer and Stock Raiser	Washington Co., Maryland	1851
Utz, Samuel J.	Effingham	11	Farmer	Ohio	1863
Wiles, Andrew	Elliottstown	29	Farmer	Illinois	1840

FAYETTE COUNTY.

Name.	Post Office.	Section.	Occupation.	Nativity.	Settled in State.
Armstrong, Thomas	Vandalia	32	Farmer	Pennsylvania	1861
Buzzard, Daniel	Greenland	34	Farmer	Ohio	1847
Baker, Asa	Vera	29	Farmer	New York	1857
Buckmaster, B.	"	20	Farmer	Illinois	1824
Borchett, John H.	Farina	22	Farmer	Germany	1840
Brock, Mrs. H. A.	Vandalia	2	Farmer	Pennsylvania	1850
Bethards, John	Shabonier	18	Farmer	Delaware	1837
Brokaw, John P.	Vera	1	Farmer	New Jersey	1858
Bott, O. L.	Bowling Green	20	Farmer	Ohio	1839
Bond, John W.	Mulberry Grove, Bond Co.	8	Farmer	Tennessee	1838
Beebe, Mary	Vandalia	20	Farmer	Virginia	1868
Breese, Mrs. Phebe	"	13	Farmer	Illinois	1843
Borholt, W.	"	22	Farmer	Germany	1845
Blanklinship, John	Shabonier	28	Farmer	Tennessee	1839
Chitwood, J. M.	La Clede	10	Farmer	Illinois	1843
Crandall, J. M.	Farina	29	Farmer	New York	1861
Culbertson, John	Ramsey	24	Farmer	Illinois	1855
Casey, Levi	Nokomis, Montgomery Co.	6	Farmer	Illinois	1847
Cole, Alfred	" "	51	Farmer	Tennessee	1832
Casey, E.	" "	31	Farmer	Illinois	1830
Carroll, James M.	Vandalia	21	Farmer & Stock Raiser	Illinois	1832
Collier, William	"	21	Farmer & Stock Raiser	North Carolina	1833
Colbert, Vilfred E.	Mulberry Grove, Bond Co.	7	Farmer & Stock Raiser	France	1858
Cooper, Edward C.	Hagarstown	28	Farmer	New York	1852
Crouch, J. W.	Vandalia	12	Farmer	Illinois	1833
Casey, John	Ramsey	10	Farmer & Stock Dealer	Kentucky	1830
Campbell, Wilson	Vandalia	20	Farmer	Ohio	1839
Casey, James W.	Ramsey	18	Farmer	Illinois	1847
Clow, Mrs. G. V.	Vera	18	Farmer	Indiana	1872
Carman, William D.	Vandalia	9	Farmer	New York	1859
Cooksey, Winfield	Ramsey	28	Farmer	Kentucky	1865
Dickinson, Morton S.	Vera	20	Farmer	Indiana	1865
Doyle, Mrs. Lydia	"	16	Farmer	Kentucky	1832
Dowell, Martin S.	Bowling Green	5	Farmer	Indiana	1856
Davidson, John	Vandalia	27	Farmer & Stock Dealer	Ohio	1859
Donaldson, John T., Jr.	Ramsey	28	Farmer	Illinois	1849
Eakin, Samuel	Mulberry Grove, Bond Co.	8	Farmer	Bond Co., Illinois	1835
Eakin, John	Vandalia	9	Farmer	Virginia	1831
Elmore, Madison	"	9	Farmer & Stock Dealer	Kentucky	1833
Enoch, John	"	10	Farmer	Illinois	1794
Godsey, John M.	"	8	Farmer	Illinois	1853
Garrard, Samuel	"	7	Farmer	Illinois	1840
Greider, S.	St. Elmo	21	Farmer	Illinois	1851
Gay, William H.	"	28	Farmer	Ohio	1840
Oatswood, J. D.	Ramsey	29	Farmer	Kentucky	1849
Hennon, H.	"	7	Farmer	Pennsylvania	1861
Hennon, Joseph	"	11	Farmer	Pennsylvania	1861
Hinds, John B.	"	33	Farmer	Illinois	1839
Hall, Philo S.	Vera	28	Farmer	Ohio	1851
Hoffman, John	"	4	Farmer	Prussia	1856
Hunter, Samuel S.	Shabonier	8	Farmer	Kentucky	1867
Hassebrock, F.	"	31	Farmer	Germany	1854
Huggins & Huff	Farina	17	Farmers	Illinois	1852, 1840
Henderson, C. F.	Ramsey	34	Farmer	Michigan	1859
Hill, Joel	"	9	Farmer	Illinois	1823
Halford, J. M. B.	Nokomis, Montgomery Co.	28	Farmer & Stock Dealer	Tennessee	1847
Hammond, James L.	Vandalia	9	Farmer	England	1839
Hoelinger, W. H.	Hagarstown	26	Farmer & Stock Raiser	Illinois	1847
Houston, S. N.	Vandalia	12	Farmer	Illinois	1832
Inman, T. J. & W. H.	"	36	Farmers	Illinois, Illinois	1849, 1837
Irey, Levi	St. Elmo	35	Farmer	Virginia	1852
Jarrell, John	Vera	6	Farmer	Sweden	1860
Jones, William	Vandalia	28	Farmer	Germany	1868
Jackson, William	Ramsey	10	Farmer	North Carolina	1830
Keen, Thomas	La Clede	25	Farmer & Sheep Raiser	Ohio	1856
Kepner, John	St. Elmo	1	Farmer	Ohio	1853
Lovett, Elzabad	"	12	Farmer & Breeder Fine Sheep	Maryland	1850
Lovett, Obed E.	"	12	Farmer & Breeder of Fine Hogs & Cattle	Maryland	1850
Lange, Henrich	Vandalia	27	Farmer	Germany	1870
Little, William C.	Ramsey	20	Farmer	Illinois	1849
Meeler, M.	Vera	16	Farmer	Tennessee	1823
Meyer, Fredrick	Kinmundy, Marion Co.	32	Farmer	Germany	1869
Manion, R. F.	Hickory Creek	17	Farmer	Kentucky	1831
Miller, John	Holliday	25	Farmer	Ohio	1852
Mahon, Margaret E.	Vandalia	10	Farmer	Kentucky	1864
Musser, John S.	Greenland	2	Farmer & Stock Raiser	Ohio	1857
Malchaw, Friedrich	Vandalia	33	Farmer	Germany	1859
Megeo, Wilhelm	"	27	Farmer	Germany	1858
Maryman, C. W.	Ramsey		Farmer	Illinois	1853
Morey, Leonard A.	Shabonier	32	Farmer	Illinois	1841
Miller, Reris J.	Greenland	10	Farmer	Ohio	1853
Mouser, W. H.	St. Elmo	12	Farmer & Breeder of Poland, China & Berkshire Hogs	Ohio	1869
Moroy, Laura S. & L. L.	Vandalia	22	Farmers	Pennsylvania, Illinois	1842, 1855
McDonald, Asa W.	Bowling Green	6	Farmer	Canada	1859
Mitchell, R. B.	Vandalia	36	Farmer & Stock Raiser	Kentucky	1829
Neathery, A. J.	"	29	Farmer	Kentucky	1829
Nichols, G. W.	Bowling Green	21	Farmer & Stock Raiser	Illinois	1833
Owings, N. D.	Ramsey	31	Farmer	Kentucky	1865
Parham, William	"		Farmer	North Carolina	1872
Prater, H. S.	"	20	Farmer	Illinois	1827
Pratt, Henry	Vandalia	22	Farmer	Indiana	1870
Pryor, J. R.	Kinmundy, Marion Co.	18	Farmer	Virginia	1843
Peters, John W.	Vandalia	3	Farmer	Ohio	1850
Peak, Alexander	Vera	21	Farmer	Kentucky	1839
Peak, John M.	"	24	Farmer	Illinois	1852
Perels, A. H.	Farina	28	Farmer	New York	1860
Rogers, J. T.	Ramsey	2	Farmer & Stock Trader	Illinois	1840
Redl, Frank	Farina	7	Farmer	Bavaria	1854
Rubin, August	Vandalia	32	Farmer	Germany	1868
Rhodes, Mason	Ramsey	14	Farmer	Indiana	1866
Spurgin, George W.	Greenland	35	Gent, Stock Dealer & Grower of Durham Cattle, Cotswold Sheep & Berkshire Hogs	Ohio	1856
Stewart, Alexander	Vandalia	36	Farmer	Ireland	1839
Scholz, O. H.	Vera	12	Farmer	Germany	1854
Snyder, A., & Houston, M. F.	Vandalia	12	Farmers	Germany, Illinois	1826, 1840
St. Pierre, E.	Vera	25	Farmer	Troy, New York	1861
Snyder, J. S.	Farina	8	Farmer	Canada	1850
Snyder, Sidney	"	34	Farmer	New York	1871

FAYETTE COUNTY.—*Continued.*

Name.	Post Office.	Section.	Occupation.	Nativity.	Settled State.
Siebert, Christian	St. Elmo	10	Farmer	Pennsylvania	1868
Smith, James	Ramsey	13	Farmer	Pennsylvania	1874
Sidener, William H.	St. Elmo	2	Farmer	Ohio	1833
Switzer, Isaac	Hickory Creek	2	Farmer	Indiana	1845
Schwan, C. G.	Vandalia	16	Farmer	Germany	1867
Shelton, Joshua B.	"	9	Farmer	Illinois	1845
Spain, Robert	Vera	11	Farmer	Ohio	1867
Schulte, B.	Vandalia	14	Farmer	Germany	1854
Segrest & Staley	"	20	Farmers & Stock Raisers	Illinois / Tennessee	1842 / 1872
Thompson, James F.	"	7	Farmer	Illinois	1834
Tucker, I. W. L.	Kinmundy, Marion Co.	27	Farmer	Tennessee	1851
Thull, Michael	Ramsey	14	Farmer	Germany	1867
Thompson, John	Vandalia	15	Farmer & Stock Dealer	England	1844
Thompson, B. W.	"	25	Farmer & Stock Dealer	Kentucky	1816
Walker, John	"	27	Farmer & Stock Dealer	Kentucky	1828
Washburn, Daniel G.	Mulberry Grove, Bond Co.	30	Farmer & Stock Raiser	New York	1837
Webster, Zimrie P.	St. Elmo	26	Farmer	Illinois	1841
Watson, Alfred	"	21	Farmer	Ohio	1837
Wasmuth, William	Stationier	19	Farmer	Germany	1804
Williams, Mrs. Deborah	Vera	8	Farmer	Virginia	1832
Williams, B. F.	"	8	Farmer	Illinois	1827
Yarbrough, L. F.	Vandalia	3	Farmer & Stock Raiser	Illinois	1832
Yarbrough, L. B.	"	10	Farmer & Stock Raiser	Illinois	1830
Zink, John M.	Kinmundy, Marion Co.	32	Farmer	Germany	1866

FORD COUNTY.

Name.	Post Office.	Section.	Occupation.	Nativity.	Settled State.
Atwood, Henry	Piper City	22	Farmer	Massachusetts	1867
Anderson, Andrew	Sugar Loaf	8	Farmer	Licking Co., Ohio	1838
Arnott, George	Paxton	36	Farmer and Stock Raiser	Washington Co., New York	1849
Anderson, Peter	"	7	Farmer	Sweden	1854
Button, Sarah R.	"	26	Farmer	Fountain Co., Indiana	1851
Baird, Joseph	"	28	Farmer	Westmoreland Co., Pa	1865
Bayne, John	"	25	Farmer	Brown Co., Ohio	1853
Burroughs, D. D.	Eldredgeville	16	Farmer	Portage Co., Ohio	1834
Bullock, David A.	"	22	Farmer	New York	1843
Bowman, John W.	Chelsane, Iroquois Co.	26	Farmer	Lancaster Co., Pennsylvania	1866
Broadbent, John	Sugar Loaf	32	Farmer	Lancashire, England	1850
Benson, Henry	"	9	Farmer	Lancaster, England	1854
Buckley, Cornelius	Piper City	36	Farmer	Cork, Ireland	1848
Brock, Henry	"	2	Farmer	Tompkins Co., New York	1852
Brooks, Arthur	"	34	Farmer	Ashtabula Co., Ohio	1868
Bohrer, John L.	"	32	Farmer	Lawrence Co., Pennsylvania	1857
Butterworth, John	Cabery, Kankakee Co.	21	Farmer	England	1856
Clayton, Samuel	Eldredgeville	33	Farmer	England	1865
Carpenter, H. S.	Piper City	9	Farmer	Herkimer Co., New York	1867
Crandall, George C.	"	9	Farmer	Illinois	
Clayton, James	Sugar Loaf	31	Farmer	Lancashire, England	1849
Cherry, Ben Q.	Paxton	15	Farmer	Greene Co., Ohio	1856
Chamberlain, R. S.	"	23	Farmer and Stock Raiser	New Hampshire	1855
Dean, James	Henderson Station	30	Farmer	Monongahela Co., W. Virginia	1867
Dennis, John	Piper City	33	Farmer	Washington Co., New York	1852
Down, Charles W.	Eldredgeville	14	Farmer	Devonshire, England	1855
Elliott, Matthew	Paxton	25	Farmer	District of Columbia	1862
Erlewine, Reuben	Piper City	12	Farmer	Virginia	1866
Fugua, H. W.	Gilson City	1	Farmer	Fleming Co., Kentucky	1849
Freeman, William	Lodi, Iroquois Co.	24	Farmer	Washington Co., Pa	1863
Flagg, James H.	Paxton	30	Farmer	Penobscot Co., Maine	1859
Frederick, D. A.	"	19	Farmer	Middlesex Co., Massachusetts	1859
Friday, John	Piper City	31	Farmer	Germany	1856
Finarty, Samuel	"	27	Farmer	Virginia	1864
Fahey, Lonis	Sugar Loaf	4	Farmer	Franklin Co., Ohio	1865
Fading, Matthew	"	5	Farmer	England	1851
Fitzgerald, John	Piper City	22	Farmer	Ireland	1868
Gardiner, William	"	20	Farmer	Ireland	1848
Gorman, Jeremiah	"	18	Farmer	Ireland	1845
Goodman, John	"	30	Farmer	England	1856
Gilkeson, W. R.	Lodi, Iroquois Co.	15	Farmer and Stock Raiser	Parke Co., Indiana	1837
Henson, Hans	Piper City	10	Farmer	Denmark	1865
Hutchison, S. I.	Paxton	8	Farmer	Holmes Co., Ohio	1868
Harris, Joseph	"	24	Farmer	Germany	1858
Harrop, Ben	Eldredgeville	28	Farmer	England	1858
Hravside, S.	Sugar Loaf	29	Farmer	England	1855
Hevener, Robert	Piper City	18	Farmer	Oneida Co., New York	1854
Ireland, T. A.	Buckley, Iroquois Co	36	Farmer	Harrison Co., Virginia	1835
Jeffery, James P.	Piper City	32	Farmer	England	1856
Jordan, Andrew	Gilson City		Farmer and Stock Raiser	Louisville, Kentucky	1849
Kenward, John	Roberts	4	Farmer	Sussex Co., England	1869
Kirkpatrick, J. C.	Paxton	17	Farmer	Adams Co., Ohio	1852
Kuffe, John	Piper City	15	Farmer	Ireland	1846
Kelly, Thomas	Sugar Loaf	15	Farmer	Isle of Man	1849
Keighan, David	"	11	Farmer	Isle of Man	1850
Kirk, Joseph	Piper City	13	Farmer	York Co., Pennsylvania	1867
Leopold, Samuel	Eldredgeville	26	Farmer	Lancaster Co., Pennsylvania	1865
Lewin, Robert	Sugar Loaf	18	Farmer	Isle of Man	1856
Lyons, Alexander	Piper City	33	Farmer	Ireland	1841
Linn, John C.	"	32	Farmer	Clinton Co., Pennsylvania	1857
Lahey, Thomas	"	29	Farmer	Ireland	1844
Looney, John	Sugar Loaf	15	Farmer	Isle of Man	1855
Leatherman, T. C.	Piper City	21	Farmer	Ohio	1854
Long, David	"	11	Farmer	Franklin Co., Pennsylvania	1868
Hutchinson, Joseph	"	3	Farmer	England	1858
Morris, William	"	12	Farmer	Fayette Co., Pennsylvania	1857
McCarthy, Patrick	"	6	Farmer	Ireland	1855
Marble, Mrs. Daniel	"	1	Farmer	Chautauqua Co., New York	1860
Monk, Frank H.	"	10	Farmer	Germany	1851
McLain, J. E.	"	24	Farmer	Tennessee	1859
Miller, Leopold	Cabery, Kankakee Co.	20	Farmer	Perry Co., Pennsylvania	1867
McDermott, Thomas	Piper City	8	Farmer	Ireland	1851
Murtaugh, Owen	"	5	Farmer	Ireland	1852
Minnich, Peter	Chebanse, Iroquois Co.	26	Farmer	Lancaster Co., Pennsylvania	1855
McQuade, Alexander	Piper City	30	Farmer	Cumberland Co., Pa	1857
Marti, Godfrey	"	30	Farmer	Switzerland	1860
Morrical, Daniel	Sugar Loaf	12	Farmer	Floyd Co., Virginia	1861
Mercer, William	Paxton	30	Farmer	Monroe Co., Ohio	1853
Montgomery, Wm. M.	"	29	Farmer	Shelby Co., Indiana	1857
Morrison, W. Tm.	"	7	Farmer	Adams Co., Ohio	1856
Myers, R. H.	"	19	Farmer	Fayette Co., Indiana	1873
Moharty, C. W.	"	3	Farmer and Stock Raiser	Montgomery Co., Ohio	1869
Morris, John	Henderson Station	21	Farmer and Stock Raiser	Scotland	1849
McGill, William	Paxton	30	Farmer	Monongahela, West Virginia	1858
Moudy, D.	"	29	Farmer	Warren Co., Indiana	1849
Noel, William	"	26	Farmer	Shenandoah Co., Virginia	1857
Osborn, J. A.	Gilson City	35	Farmer	Richmond, Virginia	1828
Ogirie, James	Cabery, Kankakee Co.	22	Farmer	Licking Co., Ohio	1866
Fahey, Carmelius	Gilson City	29	Farmer	Virginia	1864
Pool, Albert J.	Paxton	6	Farmer	La Salle Co., Illinois	1849
Paterson, John	Piper City	16	Farmer	Scotland	1852
Peacock, Edward	Sugar Loaf	1	Farmer	Grundy Co., Illinois	1845
Patton, David	Paxton	32	Farmer	Ross Co., Ohio	1854
Putt, Frederick C.	"	22	Farmer and Stock Raiser	Philadelphia	1857
Bezzer, E.	Piper City	9	Farmer	Monroe Co., Tennessee	1853
Reed, John B.	"	2	Farmer	Chautauqua Co., New York	1862
Ruff, E.	"	15	Farmer	Westmoreland Co., Pa	1868
Higey, G. C.	Cabery, Kankakee Co.	20	Farmer	Providence, R. I.	1842
Rogers, Silas M.	Piper City	20	Farmer	Chenango Co., New York	1854
Ryan, John	"	20	Farmer	Ireland	1857
Reed, W. C.	Paxton	9	Farmer and Stock Raiser	Oneida Co., New York	1857
Stowers, Silas	Piper City	25	Farmer	Franklin Co., Maine	1865
Scott, J. A.	Sugar Loaf	9	Farmer	Washington Co., Pa	1859
Schumacher, George	Cabery, Kankakee Co.	18	Farmer	Kendall Co., Illinois	1855
Stodman, Nelson	Piper City	10	Farmer and Stock Raiser	Wyoming Co., New York	1863
Shute, Samuel	Melvin	31	Farmer and Stock Raiser	Gloucester, New Jersey	1845
Sharp, E. G.	Paxton	30	Farmer and Stock Raiser	Cortland Co., New York	1859
Scovell, A.	Ludlow, Champaign Co.	34	Farmer	Tompkins Co., New York	1858
Swinford, John	Paxton	26	Farmer	Ford Co., Illinois	1852

FORD COUNTY.—*Continued.*

Name.	Post Office.	Section.	Occupation.	Nativity.	Settled State.
Strayer, Harmon	Paxton	13	Farmer	Fairfield Co., Ohio	1851
Thompson, O.	Melvin	8	Farmer	Somerset, Maine	1867
Tribbey, J. W.	Paxton	1	Farmer	Clinton Co., Ohio	1854
Taylor, Samuel	Eldredgeville	35	Farmer	Lancashire, England	1856
Thompson, A. N.	Piper City	32	Farmer	Kendall Co., Illinois	1849
Tredennie, James	Sugar Loaf	19	Farmer	England	1856
Torven, Benjamin J.	Piper City	10	Farmer	Germany	1848
Tibbetts, Augustus	Sugar Loaf	4	Farmer	Augusta, Maine	1867
Winsnanley, Thomas	Cabery, Kankakee Co.	33	Farmer	England	1869
Welch, I. W.	Piper City	34	Farmer	Ireland	1855
Wambeck, Adam	Sugar Loaf	4	Farmer	Germany	1851
Wagner, Jacob C.	Piper City	28	Farmer	Woodford Co., Illinois	1841
Warren, James	"	28	Farmer	Norfolk Co., England	1861
Wilson, Robert C.	"	8	Farmer	Virginia	1849
Watson, W. R.	"	9	Farmer	Pennsylvania	1869
West, James	Gilson City	29	Farmer	Ohio	1853
White, William H.	"	17	Farmer	Delaware	1842
Walker, William	Paxton	31	Farmer	Wayne Co., Indiana	1849
Warner, George H.	Melvin	6	Breeder of Poland, China and Berkshire Swine	St. Louis, Missouri	1844

FRANKLIN COUNTY.

Name.	Occupation.	Section.	Occupation.	Nativity.	Settled State.
Akin, John	Eastern	17	Farmer	Illinois	1826
Aken, Jas. M., Esq.	Parrish	6	Farmer	Illinois	1825
Akin, Robert M.	Akin	16	Farmer	Illinois	1822
Dullington, B. F.	Frankfort	36	Farmer	Alabama	1862
Bradley, Thomas	Benton	14	Farmer	Illinois	1843
Biggs, James	Frankfort		Farmer	Illinois	1841
Baxter, John A.	"	14	Farmer	Tennessee	1851
Brown, William	Benton	32	Farmer	England	1845
Biggs, J. B.	Cave	23	Farmer	Illinois	1840
Burgess, R. C.	Benton	20	Farmer	Tennessee	1863
Burliew, Geo. W.	"	20	Farmer	Indiana	1845
Chatham, William	"	34	Farmer	Indiana	1852
Clark, J. J., Jr.	Akin	28	Farmer	Kentucky	1821
Carter, B. F.	Parrish	32	Farmer	Indiana	1857
Carr, John S.	Frankfort	25	Farmer	Wilson Co., Tenn.	1850
Cantrell, B.	"	10	Farmer	Franklin Co., Ill.	1830
Crawford, A. V.	"	11	Farmer	Warren Co., Ky.	1850
Crawford, John	Fitts Hill	17	Farmer	Illinois	1845
Campbell, T. J.	Big Muddy	22	Farmer	Illinois	1848
Chaffin, William	"	30	Farmer	Tennessee	1863
Cipher, Andrew	Benton	29	Farmer	Germany	1853
Davis, E. C.	Mulkeytown	16	Farmer	Tennessee	1849
Dillon, Isaac	Akin	26	Farmer	North Carolina	1820
Deason, Wm. M.	Big Muddy	33	Farmer	Illinois	1835
Eubanks, Eli	Benton	28	Farmer	Illinois	1838
Easley, F. P.	"	30	Farmer	Kentucky	1857
Eubanks, G. B.	Fitts Hill	20	Farmer	Illinois	1832
Franklin, E. T.	Ewing	4	Farmer	Illinois	1845
Fuher, Charles C.	Locust Grove	36	Farmer	Pennsylvania	1874
Fleming, S. A.	Fitts Hill	25	Farmer	Sumner Co., Tenn.	1844
Fore, W. C.	Mulkeytown	17	Farmer	Illinois	1834
Ferguson, William	Frankfort	35	Farmer	Illinois	1834
Fullerton, J. W.	Macedonia, Hamilton Co.	1	Farmer	Ohio	1871
Gallaith, Henry	Cave	1	Farmer	Gallatin Co., Ill.	1833
Hargrove, C. L.	Macedonia, Hamilton Co.	11	Farmer	Illinois	1863
Hall, Preston	Benton	9	Farmer	Tennessee	1863
Holcomb, Matthew B.	"	25	Farmer	Illinois	1851
Hurst, Felix	"	25	Farmer	Illinois	1851
Beard, Wm. H.	Cave	2	Farmer	Illinois	1826
Hampton, T. B.	Benton	28	Farmer	Tennessee	1855
Hill, John W., Sr.	Ewing	22	Pioneer Farmer	Illinois	1823
Horrell, B. H.	Frankfort	20	Farmer	Davis Co., Ind.	1844
Ing, C. W.	Cave	22	Farmer	Illinois	1825
Ingram, M. C.	Macedonia, Hamilton Co.	16	Farmer	Illinois	1841
Johnson, A. H.	Akin	32	Farmer	Illinois	1844
Jones, Levi	Benton	8	Farmer and Stock Raiser	Gibson Co., Ind.	1859
Jones, Wiley	"	33	Farmer and Stock Dealer	Illinois	1828
Jones, S. T.	Mulkeytown	4	Farmer	Tennessee	1849
Joplin, H. T.	Frankfort	4	Farmer	Wilson Co., Tenn.	1856
Kidwell, John	Ewing	20	Farmer	Tennessee	1856
Karnes, Frances M.	Big Muddy	28	Farmer	Illinois	1835
Kirkpatrick, Wm. T.	Fitzgerald, Jefferson Co.	17	Farmer	Arkansas	1866
Link, T. J.	Ewing	23	Farmer	Tennessee	1866
Miller, James J.	Benton	36	Farmer	Illinois	1834
Moneyham, W. S.	Ewing	22	Farmer and Stock Dealer	Illinois	1849
Morris, J.	Locust Grove	27	Farmer	Illinois	1837
Mabry, John H.	Fitts Hill	20	Farmer	Tennessee	1863
Mouis, Isaac	Ewing	14	Farmer	Illinois	1827
McReynolds, John M.	Frankfort	35	Farmer	Posey Co., Ind.	1856
Maddox, John B.	"	4	Farmer	Wilson Co., Tenn.	1837
Maddox, J. W.	"	16	Farmer	Wilson Co., Tenn.	1850
Martin, John T.	Benton	20	Farmer and Stock Raiser	Gibson Co., Ind.	1850
Marvel, S. O.	"	17	Farmer	Gibson Co., Ind.	1871
Moneyham, Daniel	"	24	Farmer and Stock Dealer	White Co., Tenn.	1838
McFall, John	"	18	Farmer and Stock Raiser	Smith Co., Tenn.	1837
Munday, John	Eastern	7	Farmer	Virginia	1864
McLain, Millard F.	Akin	22	Farmer	Illinois	1858
Moore, Thomas	Benton	19	Farmer	Illinois	1823
Mays, Thomas	"	3	Farmer	Tennessee	1854
Moore, J. M.	Fitzgerald, Jefferson Co.	9	Farmer	Tennessee	1858
Minor, W. T.	Big Muddy	21	Farmer	Tennessee	1836
Murphy, Wm. J., Sr.	"	21	Farmer	Tennessee	1852
Murphy, John	Frankfort	23	Farmer	Indiana	1833
Moyers, Martha A.	Osage	17	Farmer	Kentucky	1840
McGleason, B. G.	"	17	Farmer	Illinois	1854
Martin, Wm. T.	Fitzgerald, Jefferson Co.	5	Farmer	Illinois	1853
Martin, Andrew	"	8	Farmer	Illinois	1851
McFatridge, Samuel	Benton	16	Farmer	Illinois	1829
Nance, S.	"	23	Farmer	Virginia	1828
Nowlen, Bethado	Ewing	23	Farmer	Illinois	1842
Nowlen, J. C.	Frankfort	15	Farmer	Wilson Co., Tenn.	1852
Newman, T. A.	Benton	4	Farmer	Franklin Co., Ill.	1851
Norman, J. S.	"	9	Farmer and Stock Raiser	Illinois	1833
Otterson, John B.	Eastern	7	Farmer	Virginia	1856
Otterson, John W.	Macedonia, Hamilton Co.	2	Farmer	Kentucky	1863
Bendley, Lorben S.	"	11	Farmer	Kentucky	1872
Puckett, Presley W.	Akin	26	Farmer	Tennessee	1873
Puckett, A. H.	"	27	Farmer	Tennessee	1869
Parker, John M.	Benton	10	Farmer	Pennsylvania	1861
Pidcock, W. J.	"	1	Farmer	Kentucky	1861
Pruitt, F. A.	Ewing	28	Farmer	Indiana	1867
Phillips, Horace	Webb's Prairie	29	Farmer	Illinois	1837
Pickett, Sophia	Ewing	10	Farmer	Tennessee	1840
Parker, G. W.	Fitts Hill	25	Farmer	Smith Co., Tenn.	1836
Phipps, F. M.	Benton	30	Farmer	Indiana	1857
Pope, P. S.	Big Muddy	13	Farmer	Illinois	1850
Perryman, W. A.	Cave	11	Farmer	Illinois	1848
Robinson, John J.	Ewing	3	Farmer	Illinois	1834
Ross, J. W.	Parrish	6	Farmer	Tennessee	1858
Reed, William	"	18	Farmer	Virginia	1837
Richeson, R.	Ewing	11	Farmer	Virginia	1839
Rea, William	Benton	1	Farmer and Dealer	Franklin Co., Ill.	1851
Roloson, Henry	"	5	Practical Farmer & St'k Rais'r	Delaware Co., Ohio	1864
Swofford, H.	"	16	Farmer and Stock Raiser	Franklin Co., Ill.	1825
Swofford, Elizabeth O.	"	16	Farmer	Tennessee	1856
Smothers, John H. C.	"	35	Farmer	Tennessee	1847
Swincy, Wm. A.	Macedonia, Hamilton Co.	9	Farmer	Tennessee	1873
Smith, James	"	12	Farmer	Tennessee	1851
Smith, Andrew J.	Eastern	19	Farmer	Illinois	1847
Smith, T. P.	Benton	3	Farmer	Pennsylvania	1869
Sanders, John	Parrish	31	Farmer	Illinois	1834
Summers, Green	Eastern	19	Farmer	Tennessee	1861
Sullivan, Thomas	Akin	34	Farmer	Illinois	1844
Sullivan, Joseph	"	28	Farmer	Illinois	1846

FRANKLIN COUNTY.—*Continued.*

Name.	Post Office.	Section.	Occupation.	Nativity.	Settled in State.
Swofford, J. A.	Benton	29	Farmer	Illinois	1852
Smith, Robert D.	Crittenden	18	Farmer	Tennessee	1869
Spencer, John	Ewing	17	Farmer	Tennessee	1846
Shelton, Robert F.	Locust Grove	25	Farmer	Tennessee	1863
Summers, Hyman	Parrish	8	Farmer	Tennessee	1840
Summers, Elisha	"	4	Farmer	Illinois	1828
Taylor, I. C.	Benton	5	Stock Raiser and Dealer	Franklin Co., Ill.	1825
Todd, Marion	"	18	Farmer	Rutherford Co., Tenn.	1840
Tate, D. M.	Cave	24	Farmer	Tennessee	1840
Tate, G. W.	"	25	Farmer	Tennessee	1841
Tyrrell, Margaret M.	Akin	22	Farmer	New York	1858
Thurmond, W. H.	Taylor Hill	17	Farmer	Tennessee	1861
Throop, L. D.	Frankfort	23	Farmer	Illinois	1833
Williams, S. D.	"	22	Farmer	Georgia	1862
Williams, Anderson	Big Muddy	28	Farmer	Illinois	1837
Winn, G. W.	"	23	Farmer	Illinois	1842
Williams, Wm. G.	Parrish	26	Farmer	Tennessee	1838
Walker, J. H.	Cave	14	Farmer	Tennessee	1852
Winn, James A.	Benton	14	Farmer	Illinois	1836
Welch, J. N.	"	12	Farmer	Kentucky	1849
Ward, James R.	Ewing	21	Farmer	Illinois	1830
Wyatt, Mary A. & Sons	"	6	Farmer	Kentucky	1837

GALLATIN COUNTY.

Name.	Post Office.	Section.	Occupation.	Nativity.	Settled in State.
Ashley, E. M.	Ridgway	33	Farmer	Kentucky	1842
Allen, William E.	New Haven	19	Farmer	Illinois	1848
Awalt, William C.	Shawneetown	9	Farmer	Tennessee	1804
Bradley, Joshua	Ridgway	7	Farmer	Tennessee	1828
Bruce, John N.	Omaha	32	Farmer	Illinois	1833
Bruce, R. J.	"	36	Farmer	Illinois	1843
Bozarth, F. E.	Elba	17	Farmer	Illinois	1834
Bruce, I. T.	Omaha	36	Farmer	Illinois	1852
Bean, James M.	Ridgway	30	Farmer	Illinois	1832
Bean, James A.	"	18	Farmer	Gallatin Co., Illinois	1853
Brown, George W.	Equality	2	Farmer	Virginia	1864
Bates, G. W.	New Haven	19	Farmer	Indiana	1868
Butts, Henry	"	3	Farmer	Illinois	1837
Bennett, Ira H.	Shawneetown	26	Farmer	Indiana	1873
Butler, James	Ridgway	13	Farmer	Illinois	1849
Bowman, J. C.	New Haven	6	Farmer	Kentucky	1671
Butts, Robert	Shawneetown	6	Farmer	Illinois	1845
Beasley, Jefferson	Bowlesville	15	Farmer	Tennessee	1841
Barlow, John	Shawneetown	8	Farmer	Illinois	1847
Barnett, Sarah A.	Equality	2	Farmer	Illinois	1839
Baker, C. M.	"	3	Farmer	Alabama	1929
Blackard, Alfred	Omaha	25	Farmer	Tennessee	1831
Blackard, William L.	"	25	Farmer	Tennessee	1831
Bowling, John M.	Equality	34	Farmer	Kentucky	1855
Chappell, S. L.	Ridgway	32	Farmer	Tennessee	1864
Combs, W. A.	"	35	Farmer	Illinois	1835
Cox, Margaret	Shawneetown	11	Farmer	Illinois	1835
Cash, Robert B.	"	28	Farmer	Illinois	1845
Cook, Stephen	Omaha	30	Farmer	Illinois	1849
Coats, Sarah	New Haven	30	Farmer	Tennessee	1831
Cartmel, C. M.	Shawneetown	22	Farmer	Ohio	1858
Carey, Henry	"	35	Farmer	Tennessee	1861
Billard, Jonathan	Ridgway	4	Farmer & Stock Dealer	Gallatin Co., Illinois	1825
Duncan, Williamson G.	Omaha	22	Farmer	Smith Co., Tennessee	1861
Davis, John E.	Ridgway	25	Farmer	Illinois	1841
Davis, James F.	"	14	Farmer	Illinois	1828
Dickey, James A.	"	23	Farmer	Illinois	1846
Duvall, Notley	Shawneetown	14	Farmer	Illinois	1841
Dobbs, William	"	21	Farmer	Illinois	1845
Dale, William S.	New Haven	27	Farmer	Illinois	1840
Dawson, W. H.	" "	13	Farmer	Illinois	1839
Ellis, B. F.	Shawneetown	15	Farmer	Illinois	1827
Edty, Francis M.	"	11	Farmer	Illinois	1841
Fields, James	"	11	Farmer	Illinois	1825
Fricker, F. A.	"	21	Farmer	France	1854
Fillington, Ajax	Ridgway	22	Farmer	North Carolina	1856
Fowler, L. W.	Equality	23	Farmer	Dearborn Co., Indiana	1855
Folsom, A.	"	23	Farmer	Scioto Co., Ohio	1866
Fisher, John	New Haven	17	Farmer	Indiana	1873
Fletcher, William	Shawneetown	36	Farmer	Kentucky	1840
Gilbert, John H.	"	27	Farmer	Illinois	1833
Goodwin, Charles L.	"	10	Farmer	Ohio	1870
Gales, J. B.	"	30	Farmer	Illinois	1838
Glasscock, W. A.	Ridgway	10	Farmer	Virginia	1838
Greer, William	Equality	10	Farmer	Tennessee	1829
Gibson, A. M.	"	13	Farmer	Pennsylvania	1866
Houston, A.	Bowlesville	16	Farmer	Alabama	1828
Hendrix, Joseph	Omaha	19	Farmer	White Co., Illinois	1835
Hoget, Amanda	Shawneetown	26	Farmer	Kentucky	1866
Hines, Samuel	"	17	Farmer	Illinois	1840
Hewitt, Thomas M.	"	28	Farmer	Illinois	1839
Jarrett, John W.	"	2	Farmer	Kentucky	1860
Johnson, J. W.	Omaha	36	Farmer	Tennessee	1836
Johnson, T. J.	Ridgway	35	Farmer	Tennessee	1831
Jolly, William	Equality	35	Farmer	Gallatin Co., Illinois	1815
Johnson, Jesse	New Haven	12	Farmer	Virginia	1855
Kingery, James	" "	31	Farmer	Virginia	1812
Keasler, David	Omaha	29	Farmer	South Carolina	1833
Kent, John S.	Shawneetown	23	Farmer	Tennessee	1853
Kinsall, Thomas	Omaha	27	Farmer	Gallatin Co., Illinois	1829
Long, George M.	Shawneetown	2	Farmer	Pennsylvania	1869
Logsdon, Joseph, No. 3	"	5	Farmer	Illinois	1825
Logsdon, John S.	"	17	Farmer	Indiana	1840
Lancaster, Francis	New Haven	9	Farmer	Ohio	1873
Long, Fred	Shawneetown	26	Farmer	Illinois	1848
Lee, L. M.	New Haven	10	Farmer	North Carolina	1865
Luther, J. M.	" "	30	Farmer	Illinois	1843
Mead, G. L.	Shawneetown	36	Farmer	Indiana	1867
Muir, Joseph	"	26	Farmer	Indiana	1874
Muir, James	"	25	Farmer	Indiana	1874
Mann, H. W.	"	25	Farmer	Ohio	1831
Muir, J. W.	New Haven	6	Farmer	Indiana	1868
Muir, Pinkney G.	Shawneetown	4	Farmer	Indiana	1870
Moore, J. C.	Omaha	3	Farmer	Illinois	1849
Matherly, William	Elba	16	Farmer	Tennessee	1854
Minor, Coalman	Gossett, White Co.	19	Farmer	South Carolina	1853
Moore, John S.	Shawneetown	22	Farmer	Ohio	1870
Moore Bros.	Equality	14	Farmers	Ohio	1852
Nedham, Daniel	New Haven	27	Farmer	Illinois	1841
Osborn, J. F.	Shawneetown	36	Farmer	Indiana	1874
Perkins, G. W.	New Haven	25	Farmer	Illinois	1853
Price, James	Shawneetown	15	Farmer	Kentucky	1865
Protheroe, John	Saline Mines	30	Farmer	Wales	1852
Peebels, Thomas E.	Shawneetown	23	Farmer	Illinois	1853
Pinnell, W. V.	Texas City, Saline Co.	31	Farmer	Illinois	1849
Quigley, L. E.	Omaha	30	Farmer	Illinois	1858
Riley, Owen	Shawneetown	35	Farmer	Pope Co., Illinois	1809
Rollman, Margaret	Ridgway	28	Farmer	Gallatin Co., Illinois	1830
Rollman, John	"	21	Farmer	Gallatin Co., Illinois	1833
Rollman, George W.	"	33	Farmer	Gallatin Co., Illinois	1837
Rose, Alfred	"	30	Farmer	Illinois	1815
Rhoads, G. F. L.	Shawneetown	25	Farmer	Pennsylvania	1834
Rich, George W.	"	21	Farmer	Alabama	1868
Row, A.	"	36	Farmer	Indiana	1875
Robinson, T. M.	New Haven		Farmer	Illinois	1824
Rolf, Caspar	" "	2	Farmer	Ohio	1872
Sturgill, W. R.	" "	11	Farmer	North Carolina	1854
Salisbury, Y. G.	" "	12	Farmer	New York	1826
Smith, Hon. Isaac	Ridgway	19	Farmer	Clermont Co., Ohio	1836
Stanley, Amos	Saline Mines	24	Farmer	Greene Co., Pennsylvania	1840
Spivey, Thomas J.	Shawneetown	5	Farmer	North Carolina	1832
Smyth, Samuel	Bowlesville	5	Farmer	Ireland	1822

GALLATIN COUNTY.—*Continued.*

Name.	Post Office.	Section.	Occupation.	Nativity.	Settled in State.
Shain, Lawner	Omaha	30	Farmer	Tennessee	1834
Sanks, G. B.	Equality	14	Farmer	Virginia	1853
Sikes, Reuben K.	Shawneetown	36	Farmer	Tennessee	1859
Tunnell, Wood	"	35	Farmer	Illinois	1843
Tate, W. R.	El Dorado, Saline Co.	9	Farmer	Virginia	1874
Troutdale, R. M.	Ridgway	25	Farmer	Illinois	1817
Troutdale, I. W.	"	22	Farmer	Illinois	1817
Thompson, John P.	Omaha	29	Farmer	Illinois	1851
Troutdale, A. G.	Elba	5	Farmer	Illinois	1837
Williams, C. R.	Omaha	32	Farmer	Illinois	1835
Winterberger, V.	Shawneetown	21	Farmer	France	1854
Wheehart, William	"	13	Farmer	Illinois	1832
Walters, Hiram	"	19	Farmer & Stock Raiser	Illinois	1842
White, Dan	Equality	35	Farmer	Smith Co., Tennessee	1856
Wilson, Solomon	Shawneetown	25	Farmer	Illinois	1823
Willis, Laura	New Haven		Farmer	Illinois	1853
York, J. R.	Omaha	33	Farmer	Illinois	1848

GREENE COUNTY.

Name.	Post Office.	Section.	Occupation.	Nativity.	Settled in State.
Cain, J. H.	Carrollton	5	Farmer	Tennessee	1847
King, W. T.	"	8	Farmer	Illinois	1855
Landlis, Isaac	"	17	Farmer	Illinois	1855
Robinson, M. W.	"	5	Farmer	Illinois	1855
Steele, Joseph	"	30	Farmer	Ohio	1853

HAMILTON COUNTY.

Name.	Post Office.	Section.	Occupation.	Nativity.	Settled in State.
Atchison, Hieron.	Palo Alto	9	Farmer	Illinois	1834
Ames, James S.	McLeansboro	7	Farmer	Illinois	1847
Asberry, Wesley	"	25	Farmer	North Carolina	1844
Atchison, Joseph T. S.	Dahlgren	34	Farmer	Hamilton Co., Illinois	1849
Barker, Frank	Gossett, White Co.	1	Farmer	Tennessee	1873
Bowers, E. M.	McLeansboro	34	Farmer	Tennessee	1831
Ball, B. N.	Walpole	12	Farmer	North Carolina	1850
Betts, William	McLeansboro	15	Farmer and Stock Dealer	England	1844
Burnett, Henry	Walpole	30	Farmer	Illinois	1837
Burnett, W. R.	"	32	Farmer	Illinois	1842
Braden, Alfred	Braden	17	Farmer	Hamilton Co., Illinois	1820
Bennett, L. M	Knight's Prairie	25	Farmer	Tennessee	1853
Camel, W.	McLeansboro	3	Farmer	Illinois	1836
Carroll, George	Walpole	15	Farmer	Alabama	1865
Clark, Samuel	Broughton	12	Farmer	Virginia	1850
Cole, S. T.	Enfield, White Co.	12	Farmer	New York	1874
Carey, G. W.	McLeansboro	4	Farmer and Stock Dealer	Kentucky	1833
Carey, David W.	"	4	Farmer	Kentucky	1852
Cole, Robert	"	24	Farmer	Virginia	1865
Carr, J. D.	"	24	Farmer	Putnam Co., Tennessee	1858
Charles, William	Hoodville		Farmer	Tennessee	1814
Dial, James	McLeansboro	24	Farmer and Stock Dealer	Tennessee	1823
Duncan, Richard I.	"	22	Farmer	Tennessee	1863
Edmonds, Leonard	Rectorville	11	Farmer	Iowa	1867
Erwin, Joseph E.	McLeansboro		Farmer	Kentucky	1855
Fan, Isaac	"		Farmer	Tennessee	1839
Flemings, J.	Broughton	2	Farmer	Virginia	1867
Field, William	Enfield, White Co.	34	Farmer	Illinois	1810
French, Minor	McLeansboro	32	Farmer	Ohio	1861
Fann, Philip	Knight's Prairie	22	Farmer and Stock Dealer	Tennessee	1850
Garbaugh, David	McLeansboro	14	Farmer	Tennessee	1860
Gaines, Robert	Rectorville	14	Farmer	Kentucky	1854
Garrison, Jefferson	Dockery	36	Farmer	Tennessee	1829
Groves, Allen	McLeansboro	32	Farmer and Stock Dealer	Kentucky	1869
Harris, B. M.	Walpole	10	Farmer	Tennessee	1869
Hunteister, J. J.	McLeansboro	7	Farmer	Germany	1874
Hartsoty, J. B.	Rectorville	11	Farmer	Illinois	1828
Hays, Anderson	Gossett, White Co.	13	Farmer	Ohio	1874
Harrelson, H	Macedonia	9	Farmer	North Carolina	1837
Haywood, J.	Walpole	27	Farmer	Tennessee	1833
Harrelson, W. J.	Macedonia	34	Farmer	Illinois	1852
Hall, F. M.	Walpole	2	Farmer	Saline Co., Illinois	1831
Heard, O. M.	Hall Town, Saline Co.	6	Farmer	Tennessee	1829
Hefner, H. M.	Walpole		Farmer	Hamilton Co., Illinois	1850
Heard, J. A.	McLeansboro	6	Farmer and Stock Dealer	Indiana	1867
Hall, Jefferson	Broughton	36	Farmer	Indiana	1861
Johnson, W. W.	Walpole	25	Farmer	Hamilton Co., Illinois	1823
Johnson, James W.	"	26	Farmer	Hamilton Co., Illinois	1847
Jackson, E. B.	Macedonia	28	Farmer	Tennessee	1865
Knight, R. M.	Brandon	11	Farmer	Kentucky	1860
Kroutz, D. K.	Broughton	34	Farmer	Ohio	1870
Kirkman, L. O.	Walpole	33	Farmer	New Jersey	1866
Kinnear, Loretto	McLeansboro	18	Farmer		
Lowry, John R.	Dahlgren	22	Farmer	Bedford Co., Tennessee	1843
Laswell, Henry P.	Walpole		Farmer	Franklin Co., Illinois	1852
McGuyer, John A.	McLeansboro	8	Farmer	Kentucky	1869
Mitchell, John H.	"	17	Farmer	Kentucky	1870
Moore, W. S.	"	27	Farmer	Illinois	1850
Miller, John F.	"	35	Farmer	Ohio	1866
Mangis, Cornelius C.	"	18	Farmer	Ohio	1850
Monds, Charles	Walpole	14	Farmer	Vermont	1872
Maulding, George	Belle Prairie	23	Farmer	Illinois	1843
Malone, W. L.	Dockery	10	Farmer	Kentucky	1871
McCord, J. F.	Enfield, White Co.	26	Farmer	Missouri	1848
McMahon, James	McLeansboro	30	Farmer	Ohio	1849
McBroom, R. M.	"	32	Farmer	Illinois	1823
Mayberry, John	"	30	Farmer	Illinois	1841
Moore, G. W.	Knight's Prairie	35	Farmer	Illinois	1853
Myers, J. B.	McLeansboro	25	Farmer	Tennessee	1840
Nelson, J. P.	Sacramento, White Co.	3	Farmer	Ohio	1855
Nance, Samuel	Hoodville	12	Farmer	North Carolina	1868
Oliver, John	McLeansboro	30	Farmer	Ohio	1855
Pierce, James K.	Martin's Store	8	Farmer	Kentucky	1856
Peter, Mrs. R. Smith	McLeansboro	27	Farmer	Illinois	1823
Phillips, George	Dockery	3	Farmer	Illinois	1851
Pierce, W. J.	Logansport	15	Farmer	Illinois	1840
Proudfit, Robert	Belle Prairie	23	Farmer	Pennsylvania	1863
Prince, Edward	Enfield, White Co.	2	Farmer	Illinois	1833
Phillips, Mrs. Sarah	Macedonia	3	Farmer	Illinois	1830
Redburn, James M.	Broughton	22	Farmer	Franklin Co., Illinois	1829
Ritchey, J. W.	Walpole	6	Farmer	Missouri	1865
Rains, H. P.	"	29	Farmer	Kentucky	1862
Raund, S. G.	Broughton	3	Farmer	North Carolina	1850
Romine, Peter A.	McLeansboro	28	Farmer	Ohio	1854
Shelton, J. F.	Gallatin, Saline Co.	7	Farmer	Kentucky	1864
Sanders, Elisha	McLeansboro	24	Farmer	Tennessee	1862
Smith, Henry	Martin's Store	21	Farmer	New York	1873
Sloane, S. W.	Walpole	2	Farmer	Kentucky	1850
Smiths, Fred. K.	Broughton	33	Farmer	Tennessee	1866
Smith, William N.	Knight's Prairie	1	Farmer	Illinois	1851
Sharp, Jasper	McLeansboro		Farmer	Illinois	1856
Turrentine, James J.	"	33	Farmer	Alabama	1862
Upton, F. M.	"	15	Farmer	Illinois	1839
Vanderwurt, Henry	Walpole	10	Farmer	Minnesota	1865
Weed, E. L.	"	3	Farmer	Tennessee	1855
Wheeler, John	Martin's Store	31	Farmer	New Jersey	1870
Wise, M. M.	Walpole	21	Farmer	Maryland	1876
Wooth, B.	Broughton	31	Farmer	New Hampshire	1859
Wynn, B. F.	Hoodville	9	Farmer & Stock Raiser	Tennessee	1863

HAMILTON COUNTY.—*Continued.*

Name.	Post Office.	Section.	Occupation.	Nativity.	Settled in State.
Ward, Daniel	Thackery	27	Farmer	Kansas	1871
Worley, T. W	Hoodville		Farmer	Tennessee	1871
Webb, John	McFarnsburg	13	Farmer	Ireland	1839
Williams, George W	Walpole	8	Farmer	Tennessee	1853
York, I. B	Enfield, White Co	26	Farmer	Illinois	1822
Young, J.	Rectorville	3	Farmer	Indiana	1830
Yates, Frank	Walpole	25	Farmer	Tennessee	1867

HARDIN COUNTY.

Name.	Post Office.	Section.	Occupation.	Nativity.	Settled in State.
Ashford, Jane	Parkinson's Landing	35	Farmer	Hardin Co., Illinois	1825
Allard, L. C	"	35	Farmer	Illinois	1834
Anderson, J. C	"	35	Farmer	Georgia	1873
Boyle, William H	"	25	Farmer	Illinois	1830
Bell, B. J	Cave in Rock	14	Farmer	Kentucky	1819
Bayne, Douglas	"	14	Farmer	Illinois	1860
Beavers, J. H	"	8	Farmer	Kentucky	1853
Brown, Jonathan	Caseyville, Kentucky	35	Farmer	Pennsylvania	1820
Brown, James S	Westonburgh, Kentucky	3	Farmer	Kentucky	1850
Bell, J. D	Cave in Rock	36	Farmer	Pennsylvania	1860
Baugher, John J	Spark's Hill	11	Farmer	Illinois	1830
Clark, Haywood	Elizabethtown	18	Farmer	Tennessee	1832
Clark, C. W	"	12	Farmer	Illinois	1842
Crider, William	Cave in Rock	19	Farmer	Kentucky	1843
Douglas, M. R	Caseyville, Kentucky	33	Farmer	Illinois	1839
Douglas, George W	Cave in Rock	25	Farmer	Indiana	1855
Dunn, Mrs. James	Elizabethtown	27	Farmer	Illinois	1815
Davis, Alexander	Spark's Hill	24	Farmer	Illinois	1836
Davis, J. A	Rose Clare	6	Farmer	Indiana	1853
Downey, H. C	Parkinson's Landing	24	Farmer	Illinois	1844
Downey, William L	"	23	Farmer	Illinois	1840
Edwards, John R	Westonburgh, Kentucky		Farmer	Illinois	1855
Foster, Thomas	Elizabethtown		Farmer	Illinois	1856
Frayser, Virginius	Cave in Rock		Farmer	Kentucky	1855
Frayser, Robert M	"		Farmer	Illinois	1854
Frayser, N. A	"	18	Farmer	Kentucky	1850
Ferrell, Joseph	Elizabethtown	28	Farmer	Tennessee	1832
Fritts, W. F	Spark's Hill	13	Farmer	Kentucky	1807
Fritts, W. M	"	13	Farmer	Tennessee	1807
Flin, I. W	"	21	Farmer	Tennessee	1854
Fridley, Joseph Robert	Cave in Rock		Farmer	Illinois	1851
Gustin, Isaiah	"	12	Farmer	Indiana	1860
Gustin, Thomas	"	11	Farmer	Indiana	1850
Green, Sarah	"	20	Farmer	Missouri	1867
Gentry, D. C	Caseyville, Kentucky	20	Farmer	Indiana	1847
Griffith, W. A	Elizabethtown	22	Farmer	Illinois	1854
Gentry, J. M	Caseyville, Kentucky	20	Farmer	Indiana	1847
Ginger, Flora	Elizabethtown	22	Farmer	Illinois	1825
Ginger, E. T	"	24	Farmer	Illinois	1831
Ginger, W. M	"	23	Farmer	Illinois	1850
Gillett, Wattman	"	26	Farmer	Illinois	1836
Hastie, R. L	Cave in Rock	11	Farmer	Indiana	1850
Hall, William J	Caseyville, Kentucky	19	Farmer	Illinois	1843
Hamilton, Willis	"		Farmer	Virginia	1852
Hill, James A	Elizabethtown	28	Farmer	Illinois	1832
Hosick, J. T	"	23	Farmer	Kentucky	1816
Hoskit, Edmond S	"	13	Farmer	Illinois	1844
Harris, C. C	"	11	Farmer	Kentucky	1857
Hurford, William	"	10	Farmer	Illinois	1824
Hase, J. L	Parkinson's Landing	25	Farmer	North Carolina	1851
Hobbs, Stapleton	"	11	Farmer	Illinois	1833
Hurford, Isaac	Elizabethtown	8	Farmer	Virginia	1843
Hetherington, John	"	8	Farmer	Scotland	1855
Irby, I. W	Spark's Hill	20	Farmer	Indiana	1857
Jackson, J. M	Elizabethtown	33	Farmer	Illinois	1816
Jackson, John L	Cave in Rock	19	Farmer	Kentucky	1874
Jack, John	Elizabethtown	9	Farmer	Tennessee	1839
Johnson, Levi M	Spark's Hill	10	Farmer	North Carolina	1857
Jinkins, Thomas L	Elizabethtown	32	Farmer	Illinois	1830
Kirk, W. H	Cave in Rock	15	Farmer	Kentucky	1840
Lawrence, Daniel	Elizabethtown	21	Farmer	Kentucky	1867
Lowry, John	Cave in Rock	14	Farmer	Tennessee	1869
Lambert, John S	Elizabethtown	24	Farmer	Illinois	1822
Lemir, Orpha	Rose Clare	6	Farmer	Illinois	1831
Lavender, Lewis	"	30	Farmer	Illinois	1828
Martin, D. P	Elizabethtown	10	Farmer	Tennessee	1841
Madden, Charles	Rose Clare	30	Farmer	Illinois	1850
Moore, John	Elizabethtown	11	Farmer	Kentucky	1857
Matthews, Thomas B	"	28	Farmer	Tennessee	1821
Martin, L. D	"	4	Farmer	Ohio	1850
Morrow, John M	Cave in Rock	4	Farmer	Kentucky	1861
Morgan, Simpson	"	29	Farmer	Kentucky	1856
Miller, Robert	Caseyville, Kentucky	19	Farmer	Kentucky	1868
Mason, John W	Cave in Rock		Farmer	Kentucky	1849
Neely, John L	Elizabethtown		Farmer and Stock Raiser	Arkansas	1864
Nelson, C. A	Cave in Rock		Farmer	Tennessee	1853
Oxford, J. R	Elizabethtown	15	Farmer	Illinois	1841
Pyle, Nicholas	Welsh Mills	17	Farmer	Ohio	1840
Perry, John	Cave in Rock	5	Farmer	Illinois	1828
Price, Robert H	"	24	Farmer	Kentucky	1865
Price, G. W	"	24	Farmer	Kentucky	1864
Palmer, John A	Elizabethtown	8	Farmer	Illinois	1839
Pell, Timothy	Rose Clare	24	Farmer	Indiana	1832
Renn, Henry B	Elizabethtown	26	Farmer	Tennessee	1865
Ralph, W. A	"	15	Farmer	Illinois	1825
Renfro, D. N	"	23	Farmer	Kentucky	1869
Renfro, J. R	"	21	Farmer	Tennessee	1869
Rose, Charles E	Rose Clare	5	Farmer and Trader	Ohio	1870
Smith, J. R	Cave in Rock		Farmer	Kentucky	1858
Shaw, Elam F	Caseyville, Kentucky	29	Farmer	Indiana	1865
Shoemaker, D. B	Cave in Rock	26	Farmer	Indiana	1832
Stone, Lewis R	"	27	Farmer	Kentucky	1872
Sheppard, John W	Rose Clare	6	Farmer	Illinois	1851
Scroggin, Sanders	Parkinson's Landing	14	Farmer	Hardin Co., Illinois	1816
Stilley, William L	"	12	Farmer	Illinois	1827
Smith, John L	Elizabethtown	26	Farmer	Illinois	1851
Spivy, F. P	"	23	Farmer	Tennessee	1855
Sneed, W. M	"	15	Farmer	Tennessee	1839
Shepard, T. J	Rose Clare	6	Farmer	Tennessee	1845
Tollock, E. J	Cave in Rock	3	Farmer	Illinois	1840
Taylor, William D	"	34	Farmer	Tennessee	1867
Tinsley, E. S	Spark's Hill	30	Farmer	Kentucky	1860
Turner, I. T	Elizabethtown	18	Farmer	Illinois	1847
Vinyard, Joseph W	Spark's Hill	10	Farmer	Illinois	1847
Vaughn, Grandeson	Cave in Rock	23	Farmer	Illinois	1846
Winn, W. W	"	31	Farmer	Illinois	1851
Winters, Jacob F	Spark's Hill	12	Farmer	Kentucky	1833
Weimack, William W	Elizabethtown	18	Farmer	Illinois	1836
Williams, John	Parkinson's Landing	23	Farmer	England	1853
Wiskins, Daniel	Elizabethtown	33	Farmer	Illinois	1858
Willson, James C	"	31	Farmer	Illinois	1856

HENDERSON COUNTY.

Name.	Post Office.	Section.	Occupation.	Nativity.	Settled in State.
Allen, Joseph	Terre Haute	21	Farmer	New York	1854
Archer, John Q	Raritan	17	Farmer	Illinois	1825
Brokaw, J. S	"	16	Farmer, Stock Raiser and D'l'r	New Jersey	1840
Brokaw, Mrs. E. J	"	9	Farmer	New Jersey	1855
Barry, A	"	2	Farmer	Ireland	1849
Butler, James H	"	20	Farmer	Kentucky	1832
Bacon, Franklin	Sagetown	30	Farmer and Stock Grower	New York	1837

HENDERSON COUNTY.—*Continued.*

Name.	Post Office.	Section.	Occupation.	Nativity.	Settled in State.
Brook, I. J	Sagetown	34	Farmer	Ohio	1837
Beaty, Ira W. and G. W	Dozetta	17	Farmers	Illinois	1832 / 1840
Brimhall, H	"	20	Farmer	Illinois	1844
Brock, J. W. and Mary C	Olena	1	Farmer	Illinois / Iowa	1843 / 1848
Cortelyon, W. H	Raritan	16	Farmer	New Jersey	1855
Cooper, John	Oquawka	22	Farmer	Pennsylvania	1831
Cortelyon, R. V	Raritan	10	Farmer	New Jersey	1852
Curry, John W	Olena	12	Farmer	England	1849
Clark, G. W	Oquawka	26	Farmer	Newport, Rhode Island	1841
Christie, George	Keithsburgh, Mercer Co	4	Farmer	Scotland	1852
Cooper, Ephraim	Oquawka	21	Farmer	Indiana	1854
Crawford, Jacob	"	26	Farmer	Pennsylvania	1854
Campbell, John	Little York, Warren Co	25	Farmer	Ireland	1850
Crouch, W. A. M	Rozetta	3	Farmer	Pennsylvania	1860
Darnell, Samuel	Oquawka	36	Farmer	Illinois	1847
Ditto, George W	"	5	Farmer and Stock Grower	Ohio	1836
Duke, James	Rozetta	22	Farmer	Devonshire, England	1843
Dunn, A. M	Oquawka	26	Farmer	Illinois	1837
Dewitt, Lemmon	Keithsburgh, Mercer Co	17	Farmer	Ohio	1853
Duke, Lewis, Sr	Raritan	22	Farmer	Devonshire, England	1846
Ehinger, C. D	"	23	Farmer	New York	1856
Eames, Thaddeus	Oquawka	34	Farmer	Oneida Co., New York	1836
Freeman, Benj. F	Kirkwood, Warren Co	35	Farmer and Stock Dealer	Illinois	1835
Fair, S. B	Rozetta	8	Farmer and Stock Grower	Ohio	1840
Fair, R. C	"	2	Farmer	Illinois	1853
Fryrear, D. F	Oquawka	5	Farmer	Nelson Co., Kentucky	1846
Green, M. R. and W. R	Keithsburgh, Mercer Co		Farmers	Indiana / New York	1846 / 1846
Groome, Peter	Raritan	5	Farmer	New Jersey	1850
Gibson, Robert	Biggsville	9	Farmer and Stock Raiser	Henderson Co., Illinois	1836
Genung, Stephen	Terre Haute	28	Farmer	Indiana	1842
Gettings, C. R	"	29	Farmer	Illinois	1848
Galbreath, Samuel	Sagetown	27	Farmer	East Tennessee	1829
Green, John J	Rozetta	16	Farmer	Connecticut	1843
Hevener, Solomon	Oquawka	26	Farmer	New York	1864
Halsey, James H	Little York, Warren Co	17	Farmer	Ohio	1839
Hawkins, David	Keithsburgh, Mercer Co	9	Farmer	Kentucky	1848
Hodgen, H. M	Raritan	20	Farmer	Illinois	1835
Hutchison, Benjamin	Kirkwood, Warren Co	36	Farmer and Stock Grower	Harrison Co., Ohio	1833
Hutchison, Samuel	" "	36	Farmer and Stock Dealer	Ohio	1833
Henderson, William	Oquawka	34	Farmer	Scotland	1872
Holliday, J. D	Rozetta	36	Farmer	Pennsylvania	1834
Hawkins, J. J	Keithsburgh, Mercer Co	4	Farmer	Kentucky	1847
Ives, H. N	Oquawka	27	Farmer	Connecticut	1835
Jamison, S. H	Sagetown	1	Farmer	Kentucky	1830
Jamison, Mrs. Jane	"	1	Lady	Indiana	1832
King, J. S	Raritan	3	Farmer	Ireland	1856
Kern, A. B	La Harpe, Hancock Co	34	Farmer	Indiana	1852
Lynn, Samuel W	Sagetown	1	Farmer	Connecticut	1833
Livingston, John	Oquawka	26	Farmer	Ireland	1835
Levitt, Price	Terre Haute	17	Farmer	Ohio	1854
Laird, John	Keithsburgh, Mercer Co	20	Farmer	Ireland	1851
McQuown, Isaac	Biggsville	30	Farmer and Stock Raiser	Virginia	1836
McQuown, Isaac H. M	"	31	Farmer and Stock Raiser	Virginia	1842
Maley, Charles H	Oquawka	30	Farmer	Illinois	1851
McKee, E. S	"	5	Farmer	North Carolina	1846
Maley, William M	"	5	Farmer and Stock Dealer	Ohio	1835
McDill, John C	Sagetown	24	Farmer	Indiana	1838
Mekenson, Andrew	Biggsville	24	Farmer	Kentucky	1818
Munsey, Solomon	Oquawka	1	Farmer	Ohio	1854
Mitchell, Mrs. C	Kirkwood, Warren Co	27	Farmer	Ohio	1840
Mickey, Samuel	Keithsburgh, Mercer Co	4	Farmer and Stock Grower	Ohio	1851
Morris, William	Little York, Warren Co	16	Farmer	Kentucky	1846
Maynard, William D	Raritan	13	Farmer	Illinois	1839
McCurdy, James	Oquawka	16	Farmer	Pennsylvania	1835
Milliken, G. W	Rozetta	4	Farmer	Indiana	1860
Moore, Ira	"	4	Farmer	Essex Co., New York	1860
Miller, Samuel R	Olena	20	Farmer	Ireland	1851
Nichols, Isaac	"	25	Farmer and Stock Raiser	Hawkins Co., Ohio	1836
Nelson, Charles	Duck Creek, Warren Co	1	Farmer	Sweden	1850
Owens, John R	Sagetown	21	Farmer and Breeder of Short-horned Cattle	Illinois	1836
Pentey, James F	Terre Haute	10	Farmer	Canada East	1855
Phelps, S. S. Jr	Oquawka	18	Farmer	Illinois	1849
Russell, A. P	Duck Creek, Warren Co	1	Farmer	Ohio	1835
Reed, Mrs. M. A	Kirkwood, Warren Co	26	Farmer	Indiana	1832
Ryerson, Isaac	Oquawka	34	Farmer	Ohio	1803
Ryason, James	Sagetown	2	Farmer	Ohio	1824
Speck, William N	Oquawka	5	Farmer	North Carolina	1848
Snodgrass, D. H	"	12	Farmer	Tennessee	1834
Schenck, C	Raritan	15	Farmer	New Jersey	1855
Simonson, S. V. A	"	9	Farmer	New Jersey	1854
Stanley, Wyatt	"	4	Farmer and Stock Dealer	North Carolina	1834
Sawin, F. J	Duck Creek, Warren Co	1	Farmer	Illinois	1839
Smith, William E	Oquawka	14	Farmer	London, England	1842
Stine, John	Terre Haute	24	Farmer	Ohio	1855
Sloan, George	Keithsburgh, Mercer Co	1	Farmer and Stock Dealer	Ohio	1839
Tharp, P. S	Raritan	15	Farmer	New Jersey	1854
Thomas, James M	Oquawka	14	Farmer	Nelson Co., Kentucky	1849
Vorhees, J. Z	Raritan	14	Farmer	New Jersey	1853
Van Ardale, Peter	"	26	Farmer	New Jersey	1850
Van Ardale, Abraham	"	26	Farmer	New Jersey	1850
Vanwinkle, Abraham	Oquawka	19	Farmer	Indiana	1865
Ward, Thomas P	Raritan	22	Farmer	Kentucky	1836
Wiegard, William	Biggsville	16	Farmer	Germany	1852
Wolfe, Thomas B	Oquawka	13	Farmer	Pennsylvania	1820
Watson, Luther	Keithsburgh, Mercer Co	13	Farmer	New York	1852
Watson, Charles	" "	10	Farmer	New York	1845
Walters, John	" "	12	Farmer	England	1852
Whiteman, H. W	Biggsville	25	Farmer	Ohio	1853
Ward, George A	Terre Haute	21	Farmer	Massachusetts	1862
Young, H. V. and J. R	Raritan	22	Farmers	New Jersey	1840

IROQUOIS COUNTY.

Name.	Post Office.	Section.	Occupation.	Nativity.	Settled in State.
Alexander, A. J	Gilman	7	Farmer	Virginia	1865
Adams, A. T	Chebanse	13	Farmer	Oneida Co., New York	1868
Axtell, J. H	Watseka	26	Farmer	Pennsylvania	1836
Andrew, John	"	7	Farmer	Ross Co., Ohio	1865
Arcenaux, Charles	Beaverville	25	Farmer	Canada	1838
Anderson, G. A	Donovan	26	Farmer	Sweden	1853
Allen, Robert	Buckley	15	Farmer	Indiana	1851
Axey, Anthony	Onarga	30	Farmer	New Jersey	1859
Austin, C. E	Sheldon		Farmer	New York	1858
Baker, I. W	Milford	26	Farmer	Indiana	1862
Baker, Joseph S	Buckley	21	Farmer	England	1857
Burnham, Martin	Martinton	12	Farmer	Vermont	1884
Bard, John	Donovan	34	Farmer	Germany	1856
Bengman, C. J	Beaverville	9	Farmer	Sweden	1870
Barnhard, E. J	Donovan	27	Farmer	Finland	1857
Brown, L. D	Watseka	6	Farmer	Indiana	1865
Body, John	"	19	Farmer and Stock Raiser	Indiana	1839
Beatwick, George L	Petterville, Vermilion Co	34	Farmer	Fairfield Co., Connecticut	1846
Dirchenough, M	Buckley	14	Farmer	England	1847
Blumenschein, C. G	Woodland		Farmer	Pennsylvania	1845
Brinckerhoff, W	Onarga	36	Farmer and Stock Raiser	Dutchess Co., New York	1851
Booth, H. B	Thawville	32	Farmer	Oneida Co., New York	1857
Butler, A. R	"	6	Farmer and Stock Breeder	Maine	1851
Bartley, C. O	Chebanse	21	Farmer	Indiana	1853
Briggs, W. H	Crescent City	32	Farmer	New York	1863
Boughton, O. H	"	19	Farmer	Genesee Co., New York	1842
Besse, G. H	"	18	Farmer	Erie Co., New York	1833
Binning, Stephen	Watseka	15	Farmer	England	1853
Berns, Henry	Chebanse	18	Farmer	Prussia	1852
Drumback, David	Gilman	20	Farmer and Stock Raiser	Illinois	1832
Dunjamin, L. A	"	14	Farmer	Jefferson Co., New York	1855

IROQUOIS COUNTY—*Continued.*

Name.	Post Office.	Section.	Occupation.	Nativity.	Settled in State.
Bool, Eiza	Danforth	17	Farmer	Holland	1847
Briggs, Silas	Loda	22	Farmer and Stock Raiser	Ohio	1861
Bridgland, Daniel	"	27	Farmer	England	1849
Boyd, Samuel	"	12	Farmer	Ireland	1848
Baldaff, John V	Gilman	17	Farmer	Germany	1855
Burger, George	La Hogue	5	Farmer	Germany	1860
Boswell, W. A	Onarga	2	Farmer and Stock Raiser	Virginia	1867
Barnes, Horace	"	20	Farmer	Vermont	1840
Bothwell, E. H	Buckley	28	Farmer	Ohio	1838
Clark, James	Onarga	3	Farmer	Philadelphia	1848
Cloud, William M	"	16	Farmer	Indiana	1860
Cavency, J. L	Crescent City	30	Farmer	Monroe Co., New York	1846
Calkin, S. N	"	17	Farmer	Illinois	1842
Carter, Jonas	Gilman	14	Farmer	North Carolina	1865
Cloke, Richard	Ashkum	3	Farmer	England	1856
Coburn, William W	La Hogue	7	Farmer	Illinois	1843
Crider, William D	Onarga	6	Farmer and Stock Breeder	Ohio	1858
Cary, John Land	Donovan	12	Farmer	Sweden	1854
Cote, August	Papineau	26	Farmer	Canada	1851
Cyrier, Noel	St. Anne	18	Farmer	Canada	1848
Coon, B. E	Beaverville	20	Farmer	New York	1874
Cunningham, P. B	Loda	29	Farmer	Onondaga Co., New York	1855
Carey, Jesse D	Watseka	34	Farmer	Bucks Co., Pennsylvania	1864
Chulkins, Daniel	Ash Grove	18	Farmer	Indiana	1854
Chase, C. M	Buckley	24	Farmer	America	1808
Crutcher, Thomas	Woodland	20	Farmer	Ohio	1853
Dillibach, Germiah	St. Anne	17	Farmer	Canada	1845
Dufant, Hilladore	Beaverville	30	Farmer and Horse Dealer	Canada	1854
Decker, A. J	Wellington	7	Farmer	Virginia	1859
Downie, Alex	Milford	...	Farmer	Scotland	1855
Drake, J. A	Buckley	29	Farmer and Stock Raiser	Ohio	1856
Dimick, M. W. and Sons	"	27	Farmers and Stock Raisers	Seneca Co., New York	1867
Deltz, C. C	Onarga	31	Farmer and Stock Raiser	Philadelphia, Pa	1865
Danner, Tobias	Crescent City	...	Farmer	Ohio	1852
Dial, Elias	Gilman	...	Farmer	Kane Co., Illinois	1854
Davis, W. B	Crescent City	24	Farmer	Will Co., Illinois	1849
Davis, William A	Onarga	32	Farmer	Dutchess Co., New York	1856
Demoure, John W. F	Piper City, Ford Co	15	Farmer	Germany	1857
Ellis, James P	Loda	27	Farmer and Stock Raiser	Ohio	1862
Elliott, Homer	Gilman	14	Farmer	Illinois	1850
Everett, S. F	Onarga	22	Farmer	Vermont	1856
Ely, John	Watseka	23	Farmer	Indiana	1862
Eden, Renmer	Danforth	9	Farmer	Germany	1851
Enderton, G. F	Wellington	8	Farmer	Massachusetts	1868
Freeman, J. S	Buckley	31	Farmer	Pennsylvania	1866
Fletcher, Alfred	Crescent City	30	Farmer	Virginia	1849
Flesher, William	"	20	Farmer	Ohio	1836
Fowler, C. B	Gilman	3	Farmer	Dutchess Co., New York	1870
Flott, George W	Danforth	19	Farmer	Pennsylvania	1854
Frigsit, Sovereign P	Beaverville	3	Farmer	Canada	1854
Grubbs, John W	Onarga	30	Farmer	Ohio	1858
Gardiner, Isaac J	Gilman	30	Farmer	Pennsylvania	1857
Goodfellow, Robert	Papineau	25	Farmer	Canada	1859
Gaddis, Benjamin	Martinton	24	Farmer	Indiana	1840
Gagnon, H	Beaverville	29	Farmer	Canada	1856
Guthrie, C. S	Papineau	30	Farmer	Ohio	1857
Gordon, Wm. & Barney	"	...	Farmers	Illinois	1853 / 1854
Greenly, Aaron W	"	21	Farmer	Illinois	1840
Geyer, Peter	Donovan	27	Farmer	Germany	1875
Gaddis, Abel	Watseka	30	Farmer	Indiana	1840
Graves, N. D	"	9	Farmer	Vermont	1867
Godley, W. H	Gilman	23	Farmer	England	1873
George, J. D	Crescent City	31	Farmer	Pennsylvania	1852
George, Gardiner B	Watseka	31	Farmer	Pennsylvania	1862
Gravelet, Hypolite	Crescent City	21	Farmer	France	1854
Gray, W. W	Chebanse	32	Farmer and Stock Raiser	Isle of Wight	1837
Geer, C. E	Buckley	14	Farmer	Wayne Co., New York	1871
Goodman, Edward H	Watseka	2	Farmer	Wisconsin	1862
Hallam, Benjamin	Loda	18	Farmer	England	1855
Hawley, H	Gilman	4	Farmer	La Salle Co., Illinois	1844
Harrom, S. W	Crescent City	6	Farmer	Genesee Co., New York	1856
Home, S. H	Thawville	...	Farmer	Genesee Co., New York	1844
Humphrey, H. J	Gilman	23	Farmer	Ontario Co., New York	1855
Hurt, C. P	Crescent City	...	Farmer	Vermont	1860
Harris, F. A	Roberts, Ford Co	18	Farmer	England	1854
Hussey, B. F	Watseka	1	Farmer	North Carolina	1852
Harrom, Fred. L	Crescent City	25	Farmer	Genesee Co., New York	1856
Harrom, Alvin D	"	30	Farmer	Genesee Co., New York	1856
Harrom, Edgar	"	30	Farmer	Genesee Co., New York	1856
Halladay, L	"	...	Farmer	Erie Co., New York	1850
Haigh, Jos	Chebanse	23	Farmer	England	1854
Hix, James	Watseka	12	Farmer	Kentucky	1832
Haworth, L	"	36	Farmer	Tennessee	1858
Holmes, Joseph	Loda	26	Farmer	New Jersey	1835
Hollinbeck, Oliver B	"	10	Farmer	West Virginia	1864
Hindman, Joseph	Buckley	5	Farmer	Ireland	1855
Hudson, John	Watseka	18	Farmer	Delaware	1834
Harby, Joseph	Sheldon	...	Farmer	Indiana	1840
Hunter, S. P	Wellington	5	Farmer	Pennsylvania	1868
Hauer, M	"	5	Farmer	Wisconsin	1871
Harlan, J. C	Buckley	15	Farmer	Maryland	1839
Henderson, William	Ash Grove	28	Farmer	Indiana	1855
Holz, Matthew	Buckley	12	Farmer	Germany	1864
Holy, John	"	...	Farmer	Pennsylvania	1872
Isaacson, J. A	Donovan	22	Farmer	Sweden	1852
Jones, William S	Papineau	26	Farmer	Ohio	1837
Jones, Henry	"	2	Farmer	Illinois	1871
Johnson, Joseph	Beaverville	11	Farmer	Ohio	1858
Jenkins, Z. F	Ash Grove	19	Farmer	Indiana	1839
Johnston, J. A	Buckley	27	Farmer	Ohio	1873
Johnston, J. L	"	27	Farmer	Ohio	1873
Jones, John W	Onarga	33	Farmer	Ohio	1868
Johnston, R. S	Gilman	2	Farmer	Ohio	1856
Jones, James C	Crescent City	33	Farmer	New Hampshire	1854
Kussel, Peter	Buckley	23	Farmer	Germany	1858
Knibloe, William E	Gilman	...	Farmer	Connecticut	1843
Kirkendale, A	"	35	Farmer	Ohio	1868
Kemp, Frederick	Loda	25	Farmer	Maryland	1855
Laird, J. A	Milford	30	Farmer	Indiana	1855
Lafavre, Adolphus	Beaverville	36	Farmer	Illinois	1859
Laplante, Phillip	Papineau	22	Farmer	Germany	1855
Lowe, David N	"	14	Farmer	Indiana	1835
Landsmann, John	"	2	Farmer	Germany	1867
Lyman, A. J	Pittwood	35	Farmer	Ohio	1839
Longland, Richard	Buckley	6	Farmer	England	1864
Lovelace, George	Watseka	3	Farmer	England	1854
Loveridge, Sam	"	35	Farmer	England	1866
Long, Enoch H	"	23	Farmer	Tennessee	1852
Lindsey, Tom	Onarga	2	Farmer and Stock Raiser	Virginia	1837
Loudon, J. R	"	6	Farmer and Breeder of Norman Horses	North Carolina	1840
Lisk, A. G	Thawville	5	Farmer and Stock Raiser	New York	1859
Likens, S. H	"	18	Farmer	Pennsylvania	1868
Leggott, T. C	Chebanse	30	Farmer	England	1853
Laney, George W	La Hogue	32	Farmer	Green Co., Pennsylvania	1851
Morgan, Theophilus	Loda	22	Farmer	Connecticut	1856
McDonald, John	Gilman	22	Farmer	Washington Co., New York	1844
Merkle, Christian	Danforth	3	Farmer	Germany	1854
McInerney, Thomas	Piper City, Ford Co	5	Farmer	Ireland	1871
McGaughey, H. A	Gilman	5	Farmer	Ohio	1853
Macklin, Edward S	"	36	Farmer	Ohio	1848
Moore, Sam M	Watseka	...	Farmer	Ohio	1834
McClave, William	Buckley	15	Farmer	Ohio	1838
Major, Samuel M	Onarga	6	Farmer	Indiana	1853
Metzger, D. H	"	31	Farmer, Stock Raiser & Breeder of Norman Horses	Ohio	1848
Morris, Daryll	Watseka	10	Farmer	Indiana	1845
Moore, J. W	Loda	20	Farmer	Ohio	1863
Martin, C. H	"	8	Farmer	Oneida Co., New York	1867
Menard, Pascal	Papineau	26	Farmer	Canada	1848
Marquill, Benjamin	Beaverville	35	Farmer	Canada	1838
Martin, Warren	Martinton	24	Farmer	Vermont	1861
Martin, J. C	Donovan	26	Farmer	Ohio	1856
Montgomery, S. W	Watseka	27	Farmer	Indiana	1840
McElroy, G. W	Onarga	...	Farmer	Ohio	1854
Mathews, Maria W	Papineau	34	Farmer	Illinois	1837

IROQUOIS COUNTY.—*Continued.*

Name.	Post Office.	Section.	Occupation.	Nativity.	Settled in State.
Nouri, J	Beaverville	8	Farmer	Canada	1854
Neeld, Thomas J	Ash Grove	16	Farmer	Illinois	1856
Outtram, James	Buckley	8	Farmer	England	1855
Oppy, Jesse E	Watseka	23	Farmer	Ohio	1854
Otter, Louis A	Gilman	10	Farmer	France	1856
Oxford, J. S	Papineau	23	Farmer	Ohio	1856
Parker, D. & Son	Watseka	...	Farmer	New Jersey	1849
Pielon, H	Beaverville	8	Farmer	Canada	1871
Peterson, John A	Donovan	...	Farmer	Sweden	1872
Peters, R. H	Papineau	25	Farmer	Germany	1860
Porter, Samuel	Watseka	3	Farmer	Massachusetts	1855
Pangborn, C. S	Onarga	17	Farmer	Tioga Co., N. Y	1872
Porter, Asa	"	15	Farmer	Nova Scotia	1866
Pusey, Jonas S	Buckley	22	Farmer	Pennsylvania	1856
Pratt, Charles J	Gilman	12	Farmer	Vermont	1857
Potter, S. M	Milford	35	Farmer	Ohio	1851
Pierce, J. N	Watseka	25	Farmer	Illinois	1851
Ramsey, John C	Onarga	15	Farmer & St'k Raiser—Short-horn & Norman Horses	Ohio	1852
Robertson, Jacob O	Chebanse	30	Farmer	Indiana	1866
Roberts, S. O	Thawville	6	Farmer and Stock Raiser	Vermont	1852
Riggs, T. L	Buckley	...	Farmer	Philadelphia	1856
Ross, James H	Donovan	...	Farmer	Ohio	1855
Regnier, Belonl	Beaverville	36	Farmer	Canada	1849
Rock, Nelson	"	...	Farmer	Canada	1864
Roy, C. L	St. Anne	13	Farmer	Canada	1866
Roy, Peter	"	13	Farmer	Canada	1866
Regnier, Julin	Papineau	34	Farmer	Canada	1847
Schroder, George	"	6	Farmer	Germany	1853
Saindon, Leopold J	Beaverville	19	Farmer	Illinois	1856
Stahl, Henry	Papineau	...	Farmer	Indiana	1876
Steed, Ralph	Watseka	35	Farmer	Illinois	1858
Stanley, William	"	5	Farmer	Ohio	1830
Shields, James	"	5	Farmer	Illinois	1833
Sexton, Jared	"	17	Farmer	Ohio	1840
Sever, Carman	Milford	31	Farmer	Ohio	1859
Sharp, A	"	25	Farmer	Indiana	1865
Smith, J. D	"	23	Farmer	Indiana	1858
Stielman, E. D	Ash Grove	33	Farmer	Delaware	1835
Sampsel, George	Buckley	17	Farmer	Illinois	1850
Simpson, Theodore	"	7	Farmer	America	1861
Sanders, J. I	"	21	Farmer	America	1861
Stephens, John	"	...	Farmer	Wales	1865
Stroup, Moses	Loda	...	Farmer	Pennsylvania	1860
Smith, D. M	"	16	Farmer	Ohio	1856
Selleck, E	Buckley	15	Farmer	Vermont	1867
Snow, Joseph	Thawville	4	Farmer and Stock Raiser	Pennsylvania	1857
Sprague, Charles W	"	7	Farmer	Massachusetts	1853
Sherman, Allen	Onarga	16	Farmer	Tioga Co., N. Y	1872
Stanley, Micajah	Onarga	33	Farmer	Ohio	1830
Saum, George W	Onarga	3	Farmer & Breeder Devonshire Cattle & Berkshire Hogs	Illinois	1845
Sturdevant, Joseph L	Watseka	26	Farmer	Illinois	1858
Stevenson, Thomas F	Gilman	34	Farmer	Kentucky	1855
Smith, James	"	23	Farmer	Ireland	1854
Sykes, Charles	Crescent City	...	Farmer	Maryland	1869
Salter, F. R	La Hogue	6	Farmer	Steuben Co., N. Y	1860
Sturdevant, Abel G	Watseka	24	Farmer	Indiana	1847
Shear, J. C	Onarga	5	Farmer	Albany Co., N. Y	1859
Sliman, J. A	"	25	Farmer	Virginia	1867
Standiford, J. E	Wellington	13	Farmer	Virginia	1852
Thomas, D. R	Onarga	11	Farmer	Ohio	1865
Thomas, J. D	"	21	Farmer	Indiana	1860
Tatro, T	Kentland	...	Farmer	Canada	1860
Thomas, Mrs. Alle	Watseka	16	Farmer	Ohio	1840
Townsend, Oliver	Loda	7	Farmer	Chicago, Ill	1838
Thomas, Asa	Milford	...	Farmer	Ohio	1831
Tucker, William	Watseka	1	Farmer	Germany	1870
Thomas, Clement	Ash Grove	20	Farmer and Stock Raiser	Ohio	1830
Tayett, Nelson	Milford	...	Farmer	Sutton Co., Ind	1875
Yore, William	Watseka	4	Farmer	Pennsylvania	1835
Veeder, Frederick	Loda	31	Farmer	New York	1867
Veatch, John N	Onarga	20	Farmer	Ross Co., Ohio	1856
Wilson, James W	"	22	Farmer	New Jersey	1856
Williams, Mary A	Chebanse	...	Farmer	New York	1857
West, Robert	Gilman	30	Farmer	England	1857
Waters, N. T	Loda	18	Farmer	Massachusetts	1856
Ward, J. C	Onarga	2	Farmer	West Virginia	1855
Wright, Daniel	Gilman	13	Farmer	Virginia	1836
Wittstruck, Adolph	Ashkum	5	Farmer	Germany	1861
Wall, George	Watseka	15	Farmer	England	1875
Willis, Thomas	Loda	19	Farmer	England	1854
Weaver, W. L	"	19	Farmer	Wayne Co., N. Y	1854
Weaver, Andrew	Loda	26	Farmer	Albany, N. Y	1867
Willoughby, John	Ash Grove	27	Farmer	Indiana	1840
West, Thomas	Watseka	18	Farmer	Indiana	1840
Warren, William	"	8	Farmer	Illinois	1835
Wier, Charles	Sheldon	...	Farmer	Illinois	1848
Wingard, Jacob	"	13	Farmer	Pennsylvania	1860
Waterman, M	Buckley	9	Farmer	Albany Co., N. Y	1844
Young, E. S	La Hogue	5	Farmer	Ohio	1872
Yaw, Henry	Thawville	8	Farmer	Massachusetts	1865

JACKSON COUNTY.

Name.	Post Office.	Section.	Occupation.	Nativity.	Settled in State.
Aubry, M. H	Murphysboro	25	Farmer	France	1836
Asbury, A. L	Dry Hill	15	Farmer	Green Co., Kentucky	1832
Austin, Henry	" "	22	Farmer	Jackson Co., Illinois	1851
Bower, Sylvester	" "	15	Farmer	Jackson Co., Illinois	1832
Bardness, Silas	" "	27	Farmer	Perry Co., Illinois	1840
Beneiel, William	Rockwood, Randolph Co	11	Farmer	Indiana	1844
Boots, Garrett	Murphysboro	25	Farmer	Baden	1852
Boushier, Mrs. M. A. C	De Soto	21	Farmer	Somerset Co., Pennsylvania	1844
Brayshaw, Franklin	Elkville	30	Farmer	Perry Co., Illinois	1837
Blackwood, J. N	Murphysboro	29	Farmer	Illinois	1845
Blackwood, James M	"	20	Farmer	Tennessee	1835
Blue, Uriah	Ava	30	Farmer	Ohio	1828
Boucher, Samuel	Murphysboro	29	Farmer	Pennsylvania	1839
Batson, A. G	Makanda	25	Farmer	Illinois	1849
Brantley, Robert L	Carbondale	10	Farmer	Kentucky	1854
Bones, L. E	Fountain Bluff	22	Farmer	Illinois	1837
Broiler, Frank A	Grand Tower	7	Farmer	Germany	1858
Benson, Marion	Shiloh Hill, Randall Co	24	Farmer	Kentucky	1847
Bush, Francis	Carbondale	1	Farmer	Logan Co., Kentucky	1839
Beasley, Peter	De Soto	30	Farmer	Jackson Co., Illinois	1837
Campbell, John	"	11	Farmer	Jackson Co., Illinois	1826
Cheatham, Henry	Ava	29	Farmer	Illinois	1835
Crews, C. T	Ava	32	Farmer	Indiana	1858
Craigwell, D. F	Makanda	2	Farmer	Mississippi	1864
Cox, M. C	Elkville	...	Farmer	Kentucky	1857
Crews, Hardy	"	27	Farmer	North Carolina	1828
Cleland, James	Rockwood, Randolph Co	2	Farmer	Ireland	1850
Crisler, Leonard	Ava	12	Farmer	Boone Co., Kentucky	1834
Crain, Frank W	Dry Hill	7	Farmer	Randolph Co., Illinois	1848
Carmichael, W. G	De Soto	7	Farmer	Giles Co., Tenn	1864
Carson, Daniel	Carbondale	33	Farmer	Canada	1870
Cross, Thomas J	Shiloh Hill, Randolph Co	13	Farmer	Illinois	1840
Crocker, Alonzo S	Bradley	2	Farmer	Illinois	1835
Dilday, W. S	Rockwood, Randolph Co	10	Farmer	Georgia	1842
Davis, A. H	Murphysboro	22	Farmer	Illinois	1843
Denson, Isaac	De Soto	25	Farmer	Illinois	1846
Dow, J. W	Murphysboro	17	Farmer	Maine	1874
Dally, Charles	"	18	Farmer	Indiana	1835
Davis, Asa V	Makanda	21	Farmer	Illinois	1839
Dry, J. M	"	36	Farmer	North Carolina	1847
Easterly, George A	Grand Tower	6	Farmer	Illinois	1853
Easterly, John R	" "	5	Farmer	Illinois	1847

JACKSON COUNTY.—*Continued.*

Name.	Post Office.	Section.	Occupation.	Nativity.	Settled in State.
Ellington, John	Elkville		Farmer	Missouri	1865
Friedline, Andrew	De Soto	15	Farmer	Somerset Co., Pennsylvania	1840
Franklin, Samuel B.	Rockwood, Randolph Co.	14	Farmer	Tennessee	1841
Frefens, John	Murphysboro	25	Farmer	Germany	1862
Fisher, John	Makanda	25	Farmer	Illinois	1822
Grosvenor, Parker	Rockwood, Randolph Co.	30	Farmer	Jackson Co., Illinois	1832
Good, James	De Soto	12	Farmer	North Carolina	1835
Grammer, E. H.	Carbondale	18	Farmer	Illinois	1847
Grammer, J. C.	Makanda	17	Farmer	Illinois	1848
Griffin, Charles A.	Murphysboro		Farmer	Ohio	1860
Greenlan, G. B.	"		Farmer	Mississippi	1862
Greenlan, Samuel	"		Farmer	Mississippi	1862
Haldaman, D. C. L.	Pomona	31	Farmer	North Carolina	1848
Halsted, Mrs. M. W.	Makanda	28	Farmer's Wife	Illinois	1852
Hagler, Isom	Carbondale	18	Farmer	Illinois	1850
Harris, W. L.	Grand Tower	31	Farmer	Tennessee	1858
Holliday, William	Murphysboro	4	Farmer	Illinois	1841
Heppert, Adolph	Ora	26	Farmer	Germany	1855
Highlower, A. J.	Carbondale	27	Farmer	Missouri	1845
Hann, Harmon	Vergennes	10	Farmer	Illinois	1844
Hall, Mrs. Mary E.	De Soto	16	Farmer	Pennsylvania	1842
Imhoff, Andrew	Murphysboro	19	Farmer	Pennsylvania	1854
Jones, John H.	Rockwood, Randolph Co.	1	Farmer	Jackson Co., Illinois	1848
Johnston, G. W.	" "	14	Farmer	Ohio	1849
Kessel, Herman	Bry Hill	9	Farmer	Prussia	1853
Kessel, Albert	"	31	Farmer	Prussia	1857
Koremda, Vincents	Rockwood, Randolph Co.	20	Farmer	Bohemia	1853
King, W. J.	Shiloh Hill, Randolph Co.	12	Farmer	Jackson Co., Illinois	1822
Koen, Abraham	Ava	12	Farmer	Illinois	1821
Kimmel, J. J. C.	Elkville	18	Farmer	Pennsylvania	1840
Kimmel, Frederick	Ora	4	Farmer	Germany	1863
Killion, Mary A.	Ava	31	Farmer	North Carolina	1844
Kirkham, Robert	Carbondale	18	Farmer	Warren Co., Kentucky	1825
Kimmel, Cyrus	Elkville	24	Farmer	Pennsylvania	1844
Lovejoy, W. B.	Vergennes	5	Farmer	Vermont	1835
Looney, David	Rockwood, Randolph Co.	3	Farmer	Smith Co., Tennessee	1817
Lindsey, R. G.	Pomona	30	Farmer	Illinois	1837
Lipe, W. H.	Makanda	19	Farmer	Illinois	1840
Lepere, Miss Mary	Ora	16	Farmer	Germany	1835
Lodge, Thomas	Grand Tower		Farmer	England	1869
Malone, Sandford	Makanda	29	Farmer	Kentucky	1868
McDaniel, J. C.	"	28	Farmer	Illinois	1854
McCluer, John A.	Murphysboro	3	Farmer	Ohio	1837
McBride, Bentley	Ava	3	Farmer	Tennessee	1852
McCormick, W. C.	Dry Hill	24	Farmer	Indiana	1836
Manor, A.	Bradley	7	Farmer	Jefferson Co., Tennessee	1837
Myer, George	"	11	Farmer	Germany	1840
Porter, R. F.	Vergennes	3	Farmer	Ohio	1844
Porter, John B.	"	5	Farmer	Ohio	1844
Parrish, F. P.	"	21	Farmer	Illinois	1852
Pool, Fletcher T.	Murphysboro	35	Farmer	Kentucky	1851
Pierson, John L.	Ava	16	Farmer	Kentucky	1850
Pates, P.	Murphysboro	21	Farmer	Tennessee	1841
Pike, W. R.	Rockwood, Randolph Co.	11	Farmer	Sumner Co., Tennessee	1828
Relman, Andrew	Murphysboro	18	Farmer	Pennsylvania	1844
Remer, George W.	Elkville	31	Farmer	Wayne Co., Ohio	1843
Rude, Allen	De Soto	32	Farmer	Saline Co., Illinois	1840
Rude, Thomas	"		Farmer	Saline Co., Illinois	1852
Robinson, Joseph F.	Elkville	18	Farmer	Jackson Co., Illinois	1830
Robinson, T. T.	Pomona		Farmer	Illinois	1835
Roberts, Charles	Coulterville, Randolph Co.		Farmer	Illinois	1842
Schwartz, Edward	Elkville	20	Farmer	Jackson Co., Illinois	1828
Shirley, Thomas	De Soto	10	Farmer	Hickman Co., Tennessee	1864
Sykes, Catharine	Carbondale	19	Farmer	Jackson Co., Illinois	1835
Starks, G. W.	Makanda	34	Farmer	Kentucky	1863
Stoffle, David	Dry Hill	8	Farmer	Sullivan Co., Tennessee	1844
Smith, Andrew	Ava	5	Farmer	Jackson Co., Illinois	1846
Saul, William	Bry Hill	20	Farmer	England	1860
Schaeffer, Michael	Ora	26	Farmer	Germany	1844
Thompson, James C.	Shiloh Hill, Randolph Co.	24	Farmer	Kentucky	1841
Tuthill, D. B.	Vergennes	15	Farmer	New York	1843
Tuthill, L. P.	"	18	Farmer	Illinois	1852
Tyler, Joshua	Murphysboro	2	Farmer	Vermont	1840
Talbott, Peter K.	Bry Hill	21	Farmer	Jackson Co., Illinois	1852
Virbeck, W. F.	Vergennes		Farmer	Illinois	1856
Wayman, John W.	Murphysboro	35	Farmer	Kentucky	1859
Will, Daniel R.	Ava	5	Farmer and Fruit Grower	Illinois	1849
Whitson, B. B.	Grand Tower	6	Farmer	Illinois	1816
Whitson, Joseph D.	" "	6	Farmer	Illinois	1837
Williamson, Dempsey	Ava	27	Farmer	Tennessee	1830
Woosley, James	"	35	Farmer	Illinois	1841
Williamson, Henry F.	Ora	21	Farmer	Illinois	1852
Wall, Thomas A.	Ava	18	Farmer	Pennsylvania	1844
Webb, John E.	De Soto		Farmer	Mississippi	1863
Will, William B.	Murphysboro	26	Farmer	Illinois	1851
Will, B. F.	"	26	Farmer	Pennsylvania	1836
Will, G. G.	"	20	Farmer	Illinois	1836
Whipkey, S. F.	"	28	Farmer	Pennsylvania	1841
Waller, William	"	27	Farmer	Illinois	1822
Worthen, Thomas	"	2	Farmer	Jackson Co., Illinois	1836
Youngman, Jacob	Dry Hill	16	Farmer	Randolph Co., Illinois	1820
York, Robert L.	Murphysboro		Farmer	Tennessee	1827
Young, Richard C.	Ora	5	Farmer	Ohio	1854
Youngman, John	Murphysboro	30	Farmer	Illinois	1828
Zimmerman, B. D.	Cobden, Union Co.	30	Farmer	Illinois	1851

JASPER COUNTY.

Name.	Post Office.	Section.	Occupation.	Nativity.	Settled in State.
Aten, Adrian F.	Greenup, Cumberland Co.	6	Farmer	Ohio	1857
Anderson, Samuel	Jewett, Cumberland Co.	6	Farmer	Tennessee	1868
Aldridge, Joshua	Newton		Farmer	Kentucky	1804
Boggs, Daniel O.	"		Farmer	Ohio	1801
Brown, Robert R.	Rose Hill		Farmer	Indiana	1872
Burnside, John T.	Boone	14	Farmer	Ohio	1857
Buchanan, John	"	4	Farmer	Indiana	1872
Bunlain, Smith B.	Winterrowd, Effingham Co.	19	Farmer	Illinois	1833
Bigers, Wm	Ingraham, Clay Co.	21	Farmer	Indiana	1860
Baldrey, Joseph	Saint Wenfel, Clay Co.	1	Farmer	Indiana	1850
Biles, T. P.	Newton		Farmer	Illinois	1854
Boster, Wm.	Linder	27	Farmer	Ohio	1864
Bell, Samuel A.	Newton	5	Farmer	Virginia	1864
Calhoart, Joseph	"	4	Farmer	Indiana	1865
Cowman, M. F. & G. M.	"	4	Farmers	Indiana	1859
Crowe, Harrison	Ingraham, Clay Co.	11	Farmer	Indiana	1868
Chesnut, William	"	12	Farmer	North Carolina	1862
Caldwell, Amos P.	Greenup, Cumberland Co.	5	Farmer	Illinois	1839
Cramer, R. L.	Yale	28	Farmer	Ohio	1848
Cahill, Thomas	St. Marie	15	Farmer	Ohio	1862
Clark, Grandison	Newton	12	Farmer and Stock Dealer	Indiana	1850
Douthit, John W.	Ingraham, Clay Co.	21	Farmer	Illinois	1847
Drake, Hinder	Winterrowd, Effingham Co.	6	Farmer	Indiana	1859
Dickerson, S. L.	Olney, Richland Co.	19	Farmer	Illinois	1849
Bawson, James W.	Willow Hill	32	Farmer	Indiana	1875
Eck, George	Newton	18	Farmer	Indiana	1865
Epperson, A. M.	Montrose, Effingham Co.	34	Farmer	Indiana	1853
Frazier, John R.	Jewett, Cumberland Co.	9	Farmer	Indiana	1855
Frazier, Ann	" "	9	Farmer	Illinois	1855
Freeman, James E.	Newton	10	Farmer and Stock Dealer	Ohio	1852
Fillinger, John	Linder	16	Farmer	Virginia	1848
Ford, R. C.	Ingraham, Clay Co.	3	Farmer	Kentucky	1848
Franklin, William	Dundee, Richland Co.		Farmer	England	1860
Fisher, John	Saint Marie	4	Farmer	Germany	1873
Greenwood, A. M.	Newton	8	Farmer	Indiana	1850
Goss, Solomon	"		Farmer	Ohio	1837
Gambrel, J. P.	Boone	34	Farmer	Indiana	1851
Hunt, Marion	Rose Hill	27	Farmer	Illinois	1850
Henry, Hugh	Newton		Farmer	Tennessee	1859
Heady, Benjamin A.	Wakefield, Richland Co.	9	Farmer	Indiana	1852

JASPER COUNTY.—*Continued.*

Name.	Post Office.	Section.	Occupation.	Nativity.	Settled in State.
Harman, Sylvester	Bellair, Crawford Co.	19	Farmer	Iowa	1869
Howard, Samuel	" " "		Farmer	Illinois	1857
Harmes, I. C.	Rose Hill		Farmer	Illinois	1853
Hunt, Thomas	Newton	13	Farmer	Ohio	1849
Johnson, Hull	Olney, Richland Co.	20	Farmer	Ohio	1854
Jones, John R.	Newton	23	Farmer	Indiana	1850
Johnson, Abner	Bellair, Crawford Co.		Farmer	Illinois	1855
Jasper, A.	Newton	4	Farmer	Virginia	1849
Johnson, Wm	"	15	Farmer and Stock Dealer	Indiana	1867
Jones, W. H.	"	3	Farmer	Indiana	1868
Jones, Laben	"	13	Farmer	Ohio	1849
Johnson, Isaac	Boone	23	Farmer	Ohio	1863
James, James M.	Ingraham, Clay Co.	21	Farmer	Indiana	1867
Lemon, Isaac	Bellair, Crawford Co.	3	Farmer	Ohio	1865
Lister, S. G.	Ingraham, Clay Co.	17	Farmer	Indiana	1869
Lake, W. H.	Greenup, Cumberland Co.	4	Farmer	Ohio	1866
Langhlon, A. J.	Montrose, Effingham Co.	12	Farmer	Ohio	1859
McKinney, James	Wakefield, Richland Co.	11	Farmer	Ohio	1850
Myers, John	Newton	35	Farmer	Ohio	1872
Myers, Lewis	"	1	Farmer	Ohio	1866
Manning, James B.	"	1	Farmer	Indiana	1866
Merrick, John A.	Hunt's City	18	Farmer	Indiana	1850
Miller, Benjamin	Newton	27	Farmer	New Jersey	1854
Moulden, H. P.	"	11	Farmer	Kentucky	1857
Myers, G. H	"	16	Farmer	Ohio	1871
McKean, John A.	"	9	Farmer	Indiana	1854
Murphy, W. S.	Winterrowd, Effingham Co.	17	Farmer	Indiana	1847
Miller, Bloomer	" "	19	Farmer	Indiana	1874
Marlin, J. M.	Ingraham, Clay Co.	16	Farmer	Kentucky	1864
Nash, Lilly	Bellair, Crawford Co.	19	Farmer	Ohio	1855
Needham, P. S.	Newton	10	Farmer	Kentucky	1847
Peck, Belinda	Willow Hill	33	Farmer	Illinois	1846
Raef, Henry	Saint Marie	29	Farmer	Pennsylvania	1849
Repetto, Elizab'h & J'n	" "	33	Farmer	Italy and Ohio	1855
Rall, Jacob	Newton		Farmer	Ohio	1875
Rude, James	Ingraham, Clay Co.	4	Farmer	Indiana	1852
Richards, Aaron	Saint Wenfel, Clay Co.	1	Farmer	Indiana	1855
Stewart, Jacob	" " "	16	Farmer	Illinois	1846
Spencer, J. L.	Saint Marie		Farmer	Ohio	1846
Searley, E.	Yale	19	Farmer	Ohio	1846
Sampson, Jacob T.	Wakefield, Richland Co.	16	Farmer	Indiana	1863
Searley, John	Jewett, Cumberland Co.	9	Farmer	Ohio	1843
Spelbring, George	" " "	8	Farmer	Indiana	1872
Sheep, John W.	Newton	26	Farmer	Pennsylvania	1867
Stevenson, A. H.	"	10	Farmer	Indiana	1871
Thomas, W. H.	"	5	Farmer	Indiana	1865
Tumalson, Seth Thos.	Yale	19	Farmer	Illinois	1855
Trainor, William	Saint Marie	18	Farmer	Pennsylvania	1845
Tritt Joseph M.	Olney, Richland Co.		Farmer	Ohio	1865
Vandorhoof, Aaron	Newton		Farmer	Illinois	1853
Wichard, J. E.	"	12	Farmer	Kentucky	1833
Wise, Edward L.	"	1	Farmer	New York	1867
Wilson, Noble	"	6	Farmer	Indiana	1859
Worthey, James E.	Boone	22	Farmer	Ohio	1860
Williams, Andrew	Winterrowd, Effingham Co.	3	Farmer	Virginia	1868
Weaver, Jacob	Newton		Farmer	Kentucky	1875
Weaver, William H.	Wakefield, Richland Co.	15	Farmer	Indiana	1852
Woods, Patrick	"	10	Farmer	Illinois	1843
Wilson, Alexander	Jewett, Cumberland Co.	35	Farmer	Sweden	1848
Wakefield, John	Newton	16	Farmer	Indiana	1849
Wakefield, Wm. L. W.	"	26	Farmer	Indiana	1853
Wakefield, J. N.	"	26	Farmer	Indiana	1853
Woodard, Charles C.	Olney, Richland Co	8	Farmer	Indiana	1870

JEFFERSON COUNTY.

Name.	Post Office.	Section.	Occupation.	Nativity.	Settled in State.
Arnold, John	Mount Vernon	27	Farmer	Tennessee	1828
Anderson, William B.	Elk Prairie	11	Farmer	Illinois	1835
Anderson, John P.	Ashley, Washington Co.	8	Farmer	Tennessee	1860
Burger, Jarvis S.	Mount Vernon	12	Farmer	New York	1848
Brockman, Yelline	"	31	Farmer	Illinois	1832
Barge, James	Pigeon	6	Farmer	Tennessee	1834
Baugh, Erastus D.	"	11	Farmer	Illinois	1834
Bruce, S. V.	Mount Vernon	22	Farmer	Tennessee	1823
Butterfield, G. S.	Moore's Prairie	34	Farmer	New York	1860
Boling, James	Mount Vernon	24	Farmer	Tennessee	1834
Bulloch, Thomas J.	"	26	Farmer	Illinois	1854
Brham, John	"	26	Farmer	Illinois	1845
Beadles, I. A.	Irvington, Washington Co.	17	Farmer	Illinois	1848
Baldridge, D.	"	20	Farmer	Illinois	1825
Breeze, Richard	"	22	Farmer	Indiana	1827
Breeze, Jacob	"	23	Farmer	Indiana	1827
Baldridge, G. P.	Centralia, Marion Co.	5	Farmer	Illinois	1853
Beadles, W. E.	"	5	Farmer	Indiana	1841
Breeze, David	Irvington, Washington Co.	26	Farmer	Indiana	1835
Copple, Samuel	Walnut Hill, Marion Co.	13	Farmer	Illinois	1837
Copple, Isaac	"	16	Farmer	Illinois	1850
Cameron, John B.	Logansville	13	Farmer	Illinois	1851
Clark, J. J.	Mount Vernon	6	Farmer	Tennessee	1857
Crane, William	"	29	Farmer	Pennsylvania	1862
Chastain, John	"	24	Farmer	Kentucky	1866
Collins, James	"	36	Farmer	Ireland	1858
Cummings, J. K.	"	36	Farmer	Illinois	1845
Casey, Mrs. Anna M.	"	30	Farmer	Pennsylvania	1845
Dodson, A.	Wood Lawn	17	Farmer	Tennessee	1844
Dodds, Mrs. M. A. E.	Mount Vernon	36	Farmer	Illinois	1834
Dodds, James H.	"		Farmer	Illinois	1845
Dobbs, Wm.	Logansville	13	Farmer	Illinois	1851
Davis, Thos. W.	Spring Garden	15	Farmer	Kentucky	1836
Donaho, W. R.	Farrington	3	Farmer	Illinois	1825
Elkins, Caraway	Mount Vernon	13	Farmer	South Carolina	1830
Estes, E. J.	"		Farmer	Illinois	1853
Fitzgerrell, Monroe M.	Fitzgerald	36	Farmer	Illinois	1849
Ford, S.	Mount Vernon		Farmer	North Carolina	1850
French, Robert	"	33	Farmer	Indiana	1854
Fitz Gerrald, Jas. W.	Spring Garden	21	Farmer	Indiana	1849
Fisher, W. L.	Irvington, Washington Co.	17	Farmer and Stock Dealer	Indiana	1857
Fry, M. P.	"	15	Farmer	Illinois	1851
Fry, Z. A.	Mount Vernon	21	Farmer	Illinois	1845
Fuller, F. J.	Belle Blve	10	Farmer	Ohio	1873
Garrison, William J.	Dix	14, 15	Farmer	Illinois	1837
Gibson, George W.	Ashley, Washington Co.	29	Farmer	Indiana	1830
Glazebrook, J. R.	Spring Garden		Farmer	Kentucky	1861
Greenwalt, Geo. W.	Logansville	11	Farmer	Illinois	1847
Green, I. C.	Mount Vernon	9	Farmer	Illinois	1854
Glazebrook, I. A.	Spring Garden	22	Farmer	Indiana	1861
Gillett, Millard	Centralia, Marion Co.	8	Farmer	Illinois	1854
Hardy, Howard J.	"	5	Farmer	Indiana	1867
Halls, Franklin	Richview, Washington Co.	34	Farmer	Illinois	1852
Howard, Simeon	Mount Vernon	12	Farmer	Missouri	1848
Harper, Asa D.	"	33	Farmer	Ohio	1852
Hottelaw, H. J.	"	15	Farmer	Kentucky	1828
Hirns, John	"	36	Stock Dealer	Illinois	1848
Hoyt, Jehiah	Ashley, Washington Co.		Farmer	New York	1848
Henry, Joseph	Mount Vernon	13	Farmer	Kentucky	1848
Hutson, Mathias	"	13	Farmer	Tennessee	1863
Hardey, Andrew J.	Centralia, Marion Co.	16	Farmer	Illinois	1846
Jones, Abner	Mount Vernon	33	Farmer	Indiana	1858
Johnson, James	Laur	28	Farmer	Ohio	1839
Johnson, James P.	Home, Wayne Co.	11	Farmer	North Carolina	1825
Johnson, Samuel	Ashley, Washington Co.	5	Farmer	Pennsylvania	1850
Kelso, Stephen B.	Mount Vernon	20	Farmer	Indiana	1861
Kendall, John	Ashley, Washington Co.	33	Farmer	Ohio	1860
Knifin, Alfred	Belle Blve	24	Farmer	New York	1853
Lambert, George	Mount Vernon	5	Farmer	Germany	1855
Lemmon, James	Laur	24	Farmer	England	1850
Latty, Calvin	Mount Vernon	6	Farmer	North Carolina	1852

JEFFERSON COUNTY.—*Continued.*

Name.	Post Office.	Section.	Occupation.	Nativity.	Settled in State.
Murphy, T. I.	Mount Vernon		Farmer	Illinois	1845
McNew, H. M.	"	15	Farmer	Virginia	1863
Moss, Thomas I.	"	23	Farmer	North Carolina	1823
Maxey, Joshua C.	"	23	Farmer	Tennessee	1818
Maxey, John G. D.	"	12	Farmer	Tennessee	1818
Morgan, I. E.	"	12	Farmer	Illinois	1851
Moore, Thomas F.	Belle Rive	3	Farmer and Stock Dealer	Tennessee	1832
Millinor, Daniel N.	Mount Vernon	22	Farmer	Pennsylvania	1861
Maxey, Wm. C.	"	26	Farmer	Illinois	1844
Miller, John A.	Spring Garden	24	Farmer	Tennessee	1871
Miller, Charles	Irvington, Washington Co.	30	Farmer	Germany	1859
Montgomery, S.	Mount Vernon	2	Farmer	Virginia	1863
Manor, S.	Farrington		Farmer	Tennessee	1860
Noleman, Edward S.	Irvington, Washington Co.	15	Farmer	Ohio	1842
Neemer, John W.	Moore's Prairie	28	Farmer	Illinois	1850
Newell, John P.	Mount Vernon	36	Farmer	Vermont	1843
Oliver, Daniel	Laur	17	Farmer	Tennessee	1835
Olomon, P. F.	Opdyke	24	Farmer	North Carolina	1844
Osborn, V. G.	Mount Vernon	16	Farmer	Tennessee	1846
Peavler, John W.	Spring Garden	22	Farmer	Tennessee	1864
Peery, Cornelius	Mount Vernon	8	Farmer	Virginia	1833
Prestar, P.	"	36	Farmer	North Carolina	1865
Patterson, S. K.	Opdyke	10	Farmer	Illinois	1853
Payne, Essex	Wood Lawn	26	Farmer	Illinois	1849
Partridge, Ira	Pigeon	4	Farmer	Ohio	1858
Patterson, Solomon H.	Lynchburg	9	Farmer	Illinois	1848
Robertson, A. I.	Belle Rive	14	Farmer	Illinois	1817
Rogers, G. W.	"	27	Farmer	Illinois	1840
Reese, B. F.	Mount Vernon	27	Farmer	Tennessee	1860
Rettamel, David	Moore's Prairie	21	Farmer	Tennessee	1836
Redburn, T. A.	Pigeon		Farmer	Illinois	1842
Robinson, F. J.	Mount Vernon	16	Farmer	Indiana	1820
Richards, H. M.	"	25	Farmer	Illinois	1844
Roper, Franklin	Centralia, Marion Co.	9	Farmer	Illinois	1823
Rough, James M.	Mount Vernon	32	Farmer	Scotland	1862
Storey, W. F.	"		Farmer	Kentucky	1871
Smith, Jessey H.	Harris' Grove	8	Farmer and Stock Dealer	Tennessee	1830
Sanders, Charles	Walnut Hill, Marion Co.	8	Farmer	Indiana	1858
Smith, John T.	Mount Vernon	2	Farmer	Tennessee	1829
Shurtz, Andrew A.	Ashley, Washington Co.	32	Farmer	New Jersey	1839
Stringer, John B.	Spring Garden	23	Farmer	Illinois	1852
Scrivner, Mrs. Caroline	Opdyke	16	Farmer	Illinois	1834
Sutsa, F. M.	Mount Vernon	32	Farmer	Illinois	1830
Stockird, John D.	"	6	Farmer	Tennessee	1864
Towner, Mrs. Eliza A.	"	35	Farmer	Tennessee	1825
Tuttle, Josiah	Ashley, Washington Co.	18	Farmer and Stock Raiser	Ohio	1854
Vincenz, Mrs. C. W.	Wood Lawn	31	Farmer	Illinois	1830
Vaughn, C. G.	Mount Vernon	16	Farmer	Tennessee	1825
Vick, F. F.	"	6	Farmer	Kentucky	1873
Wells, J. H.	Logansville	3	Farmer	Illinois	1846
Wood, M. V.	Mount Vernon	13	Farmer	Tennessee	1845
Walker, G. M. C.	"	16	Farmer	Tennessee	1858
Wilbanks, John	Elk Prairie	11	Farmer	Illinois	1825
Wescott, James	Mount Vernon		Farmer	Ohio	1832
Wilkison, Mrs. M. E.	Lynchburg	9	Farmer	Illinois	1830
Young, Robert S.	Pigeon	10	Farmer	Kentucky	1853

JOHNSON COUNTY.

Name.	Post Office.	Section.	Occupation.	Nativity.	Settled in State.
Betts, James	Vienna	29	Farmer	Henry Co., Tennessee	1859
Betts, John E.	"	13	Farmer	Henry Co., Tennessee	1859
Brumit, John W.	Lick Creek, Union Co.	31	Farmer	Tennessee	1846
Bain, Blewette	Vienna	33	Farmer	Johnson Co., Illinois	1821
Boyd, C. C.	Buncombe	16	Farmer	Augusta Co., Virginia	1860
Bradford, S. C.	New Burnside	16	Farmer	Maryland	1832
Boyt, Felix A.	Vienna		Farmer	Illinois	1842
Bridges, Wm. M.	"		Farmer	Tennessee	1844
Barnwell, Geo. S.	Cross Roads	16	Farmer	Illinois	1841
Binding, John C.	Sanburn	3	Farmer	Tennessee	1850
Brown, Wilson	Moscow, Union Co.	7	Farmer	Illinois	1826
Burklow, I. J.	Tunnel Hill	2	Farmer	Illinois	1845
Cover, W. A.	"	35	Farmer	Illinois	1845
Colhoon, C. D.	Grantsburg	21	Farmer	Tennessee	1854
Corson, John W.	"	31	Farmer	Illinois	1841
Cavitt, W. J.	Tunnel Hill		Farmer	Tennessee	1859
Chapman, D. C.	Vienna	30	Farmer	Illinois	1828
Cochrane, M. C.	"	11	Farmer	Johnson Co., Illinois	1858
Cardwell, John	"	20	Farmer	Johnson Co., Illinois	1846
Crecelius, J. A.	Forman	31	Farmer	Indiana	1865
Clayton, T. S.	Sanburn	4	Farmer	Henry Co., Tennessee	1858
Cotton, Elias	Reynoldsburgh	4	Farmer	Illinois	1851
Chapman, I.	Vienna	8	Farmer	Illinois	1840
Carlton, R. W.	"	35	Farmer	Kentucky	1851
Bismakes, B. D.	Reynoldsburgh	33	Farmer	Tennessee	1857
Dempsey, L. D.	Mt. Pleasant, Union Co.	29	Farmer	South Carolina	1872
Dunn, Levi	Vienna	33	Farmer	Saline Co., Illinois	1833
Davis, Wm. Y.	Moscow, Union Co.	6	Farmer	North Carolina	1819
Dallis, B. T.	Goreville	15	Farmer	Wilson Co., Tennessee	1851
Emerson, J. D.	New Columbia, Massac Co.		Farmer	Illinois	1849
Fern, L. Wm.	Sanburn	5	Farmer	England	1848
Fern, A. J.	"	7	Farmer	Illinois	1857
Fern, G. W.	"	8	Farmer	Illinois	1846
Fife, W. B.	Lincoln Green	32	Farmer	North Carolina	1837
Foster, Simpson W.	Pulley's Mill, Williamson Co.	6	Farmer	Stoddard Co., Missouri	1853
Francis, E. T.	Goreville	25	Farmer	Virginia	1855
Goddard, G. W.	Tunnel Hill	17	Farmer	Illinois	1852
Gann, Wm. H.	Grantsburgh	29	Farmer	Tennessee	1842
Gold, W. W.	Vienna	13	Farmer	Johnson Co., Illinois	1845
Green, J. M.	Pulley's Mill, Williamson Co.	6	Farmer	Indiana	1861
Glassford, Samuel M.	Vienna	34	Farmer	Pennsylvania	1846
Gray, A. J.	"	33	Farmer	Illinois	1843
Holt, I. C.	"	25	Farmer	Illinois	1852
Hood, Robert	Moscow, Union Co.	6	Farmer	Alabama	1863
Hundley, R. A.	Sanburn	6	Farmer	Kentucky	1857
Howell, W. H.	"	19	Farmer	Illinois	1839
Hart, Thomas	Goreville	24	Farmer	Tennessee	1830
Huggins, U. L.	Pulley's Mill, Williamson Co.	6	Farmer	Trigg Co., Kentucky	1833
Hutchinson, J. W.	Vienna	22	Farmer	Tennessee	1872
Head, Felix G.	Nauvoo, Hancock Co.		Farmer and Stock Raiser	Illinois	1845
Jones, J. M.	Goreville	16	Farmer	Tennessee	1855
Jackson, R. H.	Tunnel Hill	33	Farmer	Illinois	1852
Jones, William	Goreville		Farmer	Johnson Co., Illinois	1823
Jonison, R. J.	Vienna		Farmer	Ohio	1858
Kelley, W. R.	Tunnel Hill	22	Farmer	Illinois	1841
Lambert, T. L.	Grantsburgh	29	Farmer	Tennessee	1842
Lasley, F. M.	Sanburn	1	Farmer	Illinois	1846
Lasley, J. M.	Vienna	23	Farmer	Illinois	1851
Marberry, J. L. & W. T. Johnson	New Columbia, Massac Co.	35	Farmers	Tennessee and Missouri	1853 / 1859
Murie, W. J.	Vienna	32	Farmer	Tennessee	1835
Murie, J. M.	Grantsburgh	14	Farmer	Tennessee	1835
McKee, John W.	Glendale, Pope Co.	24	Farmer	Illinois	1859
Martin, J. H.	Cross Roads	20	Farmer	Tennessee	1842
Modglin, Wm.	Grantsburgh	15	Farmer	Illinois	1833
McLanahan, Wm.	"		Farmer	Tennessee	1854
Morris, A. J.	"	12	Farmer	Illinois	1851
McCormack, Thos. J.	Pulley's Mill, Williamson Co.	7	Farmer	Morgan Co., Illinois	1836
Modglin, Franklin	Vienna	31	Farmer	Pope Co., Illinois	1844
Norwell, S.	Lincoln Green	4	Farmer	Tennessee	1862
Newton, Henry	Moscow, Union Co.	8	Farmer	Kentucky	1860
Oneal, E. T.	Sanburn	5	Farmer	Illinois	1852
Oliver, J. F.	Vienna	36	Farmer	Illinois	1824
Ollis, J. H.	Pulley's Mill, Williamson Co.	1	Farmer	Williamson Co., Illinois	1839
Pierce, James A.	Vienna	11	Farmer	Meigs Co., Tennessee	1859
Parker, J. W.	Moscow, Union Co.	5	Farmer	Lee Co., Virginia	1865
Penrod, R.	Buncombe	22	Farmer	Johnson Co., Illinois	1841
Ponder, Mrs. Catharine	Mt. Pleasant, Union Co.	29	Farmer	Johnson Co., Illinois	1828
Parks, J. F.	Tunnel Hill	34	Farmer	Kentucky	1876

JOHNSON COUNTY.—*Continued.*

Name.	Post Office.	Section.	Occupation.	Nativity.	Settled in State.
Price, James M.	Vienna		Farmer	Illinois	1848
Rushing, Wm. V.	Goreville	13	Farmer	Johnson Co., Illinois	1854
Ramay, W. P. & D. F.	Vienna	23	Farmers	Johnson Co., Illinois	1847 / 1854
Roundtree, J. F.	Forman	26	Farmer	Johnson Co., Illinois	1854
Ramay, J. F. M.	Vienna	22	Farmer	Kentucky	1852
Robertson, H.	"	35	Farmer	Kentucky	1852
Reed, John H.	New Columbia, Massac Co.	31	Farmer	Tennessee	1850
Roberts, J. W.	Grantsburgh	30	Farmer	Tennessee	1874
Rion, Elias & Isac	"	30	Farmers	Kentucky and Tennessee	1839 / 1839
Scott, S. G.	Glendale, Pope Co.	6	Farmer	Illinois	1823
Simmons, S. H.	Tunnel Hill	22	Farmer	Illinois	1840
Sivla, Silas	Anna, Union Co.		Farmer	Illinois	1851
Stanley, H. H.	Pulley's Mill, Williamson Co.	18	Farmer	Illinois	1851
Slack, John	Vienna	20	Farmer	Illinois	1823
Shoupe, Richard	Buncombe	15	Farmer	Illinois	1834
Sullivan, J. W.	Goreville	35	Farmer	Mississippi	1849
Stevens, C. J.	Pulley's Mill, Williamson Co.	2	Farmer	Tennessee	1848
Slack, James	Vienna	2	Farmer and Stock Dealer	Johnson Co., Illinois	1835
Simpson, John H.	"		Farmer	Johnson Co., Illinois	1829
Stewart, W. A.	Buncombe	23	Farmer	Henry Co., Tennessee	1864
Sanders, John	Vienna	17	Farmer	Rutherford Co., Tennessee	1838
Smith, T. A.	New Columbia, Massac Co.		Farmer	Kentucky	1862
Stanton, G. A.	Vienna	2	Farmer	Washington Co., Ohio	1854
Travis, J. B.	"	3	Farmer	Kentucky	1874
Thomas, W. G.	Sanburn	9	Farmer	Tennessee	1858
Usrey, P. M.	"	4	Farmer	Indiana	1857
Lizzery, Peter P.	Goreville	26	Farmer	Johnson Co., Illinois	1849
Waters, William	Vienna	27	Farmer	Illinois	1864
Wiley, B. L.	Sanburn	5	Farmer	Illinois	1849
Whiteside, W. R.	Cross Roads	21	Farmer	Illinois	1826
Whiteside, J. J.	Sanburn	6	Farmer	Illinois	1849
Womack, A. B.	"	19	Farmer	Illinois	1848
Walleaker, Mark	New Burnside	8	Farmer	Illinois	1833
Whittenberg, J. S.	" "	24	Farmer	Tennessee	1844
Whitehead, John	" "	14	Farmer	Alabama	1852
Whitehead, Finas	" "	14	Farmer	Mississippi	1852
Wymore, W. S.	New Columbia, Massac Co.		Farmer	Kentucky	1861
Wiggins, John	Goreville	31	Farmer	Union Co., South Carolina	1846
Waters, Mrs. S. V. & W.	Vienna	27	Farmers	Tennessee and Illinois	1853 / 1855
Yeckley, F. M.	Lick Creek, Union Co.	18	Farmer	New York	1865

KANKAKEE COUNTY.

Name.	Post Office.	Section.	Occupation.	Nativity.	Settled in State.
Crozier, John	Kankakee	8	Farmer	Pennsylvania	1856
Fancher, Silvester	Ste. Anne	7	Farmer	Canada	1851

KENDALL COUNTY.

Name.	Post Office.	Section.	Occupation.	Nativity.	Settled in State.
Evans, Priscilla	Plattville	31	Farmer	Prince Edward's Island	1845
Kimball, James, Jr.	"	31	Farmer	Prince Edward's Island	1845
Lloyd, William D.	Lisbon	17	Farmer & Stock Raiser	Oneida Co., New York	1856
Robinson, R. S.	Plattville	9	Farmer & Stock Raiser	Pennsylvania	1856
Tremain, G. F.	"	11	Farmer	Herkimer Co., New York	1839
Wills, Henry	"		Farmer	Illinois	1855
Widney, George N.	White Willow	27	Farmer & Stock Raiser	Ohio	1845

KNOX COUNTY.

Name.	Post Office.	Section.	Occupation.	Nativity.	Settled in State.
Latiner, J. S.	Abingdon	21	Farmer and Breeder, Short Horn Cattle	Illinois	1836
Robinson, B. H.	"		Stock Dealer	Virginia	1859
Rogers, J. J.	"	20	Farmer & Stock Broker	Virginia	1851
Young, Robert & Jacob	"		Farmers	Ohio	1845 / 1845

LAKE COUNTY.

Name.	Post Office.	Section.	Occupation.	Nativity.	Settled in State.
Ayres, J. B.	Half Day	22	Farmer	Vermont	1853
Allanson, J. B.	Diamond Lake	32	Farmer	England	1859
Bailey, E.	Wheeling, Cook Co.	35	Farmer	Vermont	1835
Beck, Geo. and Levina	Hainesville	16	Farmers and Stock Raisers	England	1846 / 1857
Broadway, J. T.	Gage's Lake	30	Farmer and Stock Raiser	New York	1845
Benson, Cornelius	"	32	Farmer and Stock Raiser	New York	1852
Brouseton, John	Gurnee	19	Farmer and Stock Raiser	Massachusetts	1846
Barron, O. P.	Hainesville	23	Farmer and Stock Raiser	Ohio	1852
Bartlett, C. H.	Diamond Lake	36	Farmer	Merrimac Co., New York	1834
Bangs, J.	Wauconda	26	Retired	Massachusetts	1836
Bonner, Richard	"	22	Farmer	England	1837
Burdick, H. R.	Lake Zurich	11	Farmer	Orleans Co., New York	1846
Bowen, Roby	Barrington, Cook Co.	21	Farmer	Lake Co., Ohio	1846
Bennett, Wallace	Lake Zurich	7	Farmer	Erie Co., New York	1839
Burke, James	Lake Forest	4	Farmer and Stock Raiser	Ireland	1853
Brooks, J. B. and Naomi	Gage's Lake	30	Farmers and Stock Raisers	England	1850
Chard, George H.	"	36	Farmer and Stock Raiser	England	1872
Crocker, N. B.	Gurnee	7	Farmer and Stock Raiser	Connecticut	1837
Coon, William D.	Half Day	8	Farmer and Stock Raiser	Allegheny Co., Pennsylvania	1846
Converse, W. L.	Volo	6	Farmer	Orange Co., Vermont	1842
Clark, J. F.	Lake Zurich	15	Farmer and Breeder of Fine wool Sheep	Lake Co., Illinois	1836
Cooper, John J. and Celia	Gage's Lake	32	Farmers and Stock Raisers	Illinois	1847 / 1843
Chapman, Samuel	Long Grove	19	Farmer	Pennsylvania	1846
Davlin, Charles	Wauconda	2	Farmer	New York	1840
Dodge, M. W.	Barrington, Cook Co.	34	Farmer	Jefferson Co., New York	1834
Dymond, William	Libertyville	20	Farmer	England	1849
Doolittle, L. and C. F.	Hainesville	22	Farmers and Stock Raisers	New York	1855
Drury, B. and Cynthia	"	14	Farmers and Stock Raisers	New York	1836 / 1838
Douglas, C. H.	Gage's Lake	30	Farmer and Stock Raiser	New York	1860
Druce, Alex	"	19	Farmer and Stock Raiser	New York	1842
Druce, Steven T.	"	19	Farmer and Stock Raiser	New York	1842
Dean, E. D.	Dean's Corners	23	Farmer	Franklin Co., Vermont	1850
Davies, Joseph & Barbara	Fort Hill	32	Farmers and Stock Raisers	Wales and Scotland	1862 / 1842
Eoy, H. B. and Eva H.	Whittier	17	Farmers and Stock Raisers	Massachusetts and Vermont	1838 / 1843
Emery, S. L. & Julia E.	Hainesville	22	Farmers and Stock Raisers	New York	1846 / 1873
Edwards, C. and Loisa	"	15	Farmers and Stock Raisers	New York	1835 / 1845
Esty, Elijah and Hobart	Gurnee	10	Farmers and Stock Raisers	Massachusetts and Illinois	1838 / 1848

LAKE COUNTY.—*Continued.*

Name.	Post Office.	Section.	Occupation.	Nativity.	Settled in State.
Eddy, J. H.	Waukegan	30	Farmer	New York	1842
Easton, C. B.	Deerfield	33	Farmer	Lake Co., Illinois	1840
Earle, M. Lucy	Dean's Corners	27	Farmer	Chittenden Co., Vermont	1854
Fletcher, Charles	Wauconda	32	Farmer	Vermont	1835
Forror, Lawrence	Hainesville	35	Farmer and Stock Raiser	New York	1834
Farmer, William G.	Libertyville	29	Farmer and Stock Raiser	Onondaga Co., New York	1836
Gillmore, George A.	Hainesville	14	Farmer and Stock Raiser	Illinois	1848
Gridley, Elisha	Half Day	18	Farmer	Onondaga Co., New York	1835
Gridley, George	"	8	Farmer	Onondaga Co., New York	1835
Goodloody, Thomas	Lake Forest	4	Farmer and Stock Raiser	Schenectady, New York	1844
Glynch, Thomas	Wauconda	23	Farmer	Ireland	1835
Hill, H. O.	"	26	Farmer	Chenango Co., New York	1841
Hardie, George	Waukegan		Retired	Scotland	1870
Hubbard, Elihu	Lake Zurich	8	Farmer	Bennington Co., Vermont	
Huntington, C. S.	"	4	Farmer	Orange Co., Vermont	1842
Hawley and Higlo	Barrington, Cook Co.	20 27	Farmers	Massachusetts and Vermont	1855 1861
Hills, T. E.	Waukegan	31	Farmer	Iowa	1848
Harris, John	"	32	Farmer and Stock Raiser	Wales	1838
Harris, George J.	Libertyville	5	Farmer and Stock Raiser	Wales	1836
Hubbard, M.	Half Day	10	Farmer and Stock Raiser	Vermont	1836
Holcomb, John	Libertyville	19	Farmer	New York	1838
Herrick, John	Lake Forest	33	Farmer	New Hampshire	1835
Hall, Sidney	Deerfield	33	Farmer and Sheep Raiser	Vermont	1848
Hole, Mrs. L. C.	"		Resident	Lake Co., Illinois	1845
Jeffers, Myron	Gurnee	21	Farmer and Stock Raiser	New York	1844
Jamieson, Wm.	"	7	Farmer and Stock Raiser		
Knox, David	Whittier	18	Farmer and Stock Raiser	Scotland	1840
Kess, George	Wauconda	4	Farmer	Ireland	1846
Kapple, Albert	Hainesville	35	Farmer	New York	1842
Luce, B. C.	Half Day	3	Farmer	Vermont	1836
Lewis, Joshua	Waukegan	24	Farmer and Stock Raiser	New York	1844
Ludlow, James and P.	Deerfield	20	Farmers	Ireland	1842
Maurer, T. and Julia	Sand Lake	9	Farmers and Stock Raisers	New York	1868 1869
Moore, John J.	Hainesville	23	Farmer and Stock Raiser	Pennsylvania	1868
Miles, Michael	Lake Forest	20	Farmer and Stock Raiser	Ireland	1844
Monahen, Owen	Highwood		Retired	Ireland	1835
Murray, John	Wauconda	30	Farmer	Ireland	1837
Morse, Henry	Gilmer	3	Farmer	Wyoming Co., New York	1837
Murray, John	Roscrans	4	Farmer and Stock Raiser	Glasgow, Scotland	1841
Mills, T. S.	Half Day	5	Farmer	Massachusetts	1852
Mason, B. F.	Diamond Lake	5	Farmer	New York	1833
Mason, Matthias	Half Day	9	Farmer	Clinton Co., New York	1833
Norton, James F.	Libertyville	19	Farmer	Illinois	1836
Nicol, Thomas	Gurnee	19	Farmer and Stock Raiser	Scotland	1871
O'Neal, David	Gage's Lake	32	Farmer and Stock Raiser	New York	1838
Oaks, Daniel	Wauconda	25	Farmer	Vermont	1841
Persons, Delia H.	Gurnee	24	Farmer	New York	1845
Paine, John B.	"	29	Farmer and Stock Raiser	Ohio	1864
Patterson, J. G	Half Day	5	Farmer	Newburgh, New York	1836
Pope, John	Wadsworth	23	Farmer and Stock Raiser	Scotland	1830
Price, Levi	Gilmer	34	Farmer	Wayne Co., New York	1844
Payne, Thomas H.	Fremont Centre	7	Farmer	Madison Co., New York	1837
Price, William	Libertyville	21	Farmer	New York	1836
Rouse, John	Wauconda	27	Farmer	England	1836
Remlinger, Joseph	Diamond Lake	12	Farmer	Germany	1855
Robertson, John	Lake Zurich	20	Farmer and Stock Raiser	New Hampshire	1837
Robertson, Silas	"	18	Farmer	Lake Co., Illinois	1847
Robertson, John, Jr.	"	21	Farmer	Lake Co., Illinois	1845
Read, J. and Ellen	Hainesville	27	Farmer and Stock Raiser	Connecticut and New York	1854
Rich, David	"	34	Farmer and Stock Raiser	New York	1837
Rose, G. P	Gurnee	29	Farmer and Stock Raiser	Ohio	1864
Russell, E. S. and Armintha	Waukegan	27	Farmers and Stock Raisers	New York and Michigan	1842 1835
Rowlings, John & Marcella	Hainesville	16	Farmers and Stock Raisers	New York	1847 1846
Sherman, Phineas	Waukegan	28	Farmer and Stock Raiser	New York	1833
Schlesser, Alonzo	Chicago, Cook Co.		Farmer and Stock Raiser	New York	1843
Sheldon, S. and M. A.	Hainesville	15	Farmers and Stock Raisers	Ohio	1864
Steadman, Joseph	Gurnee	28	Farmer and Stock Raiser	New York	1851
Schauler, Benjamin	"	23	Farmer	New York	1846
Smith, Mrs. E. B.	"	21	Farmer	Vermont	1841
Seymour, W. H.	Wauconda	26		Otsego Co., New York	1860
Slocum, Vedder	"	28	Farmer	Massachusetts	1838
Swan, Hurlbut	Dean's Corners	11	Farmer	Connecticut	1845
Stamford, E.	Fort Hill		Farmer	Albany Co., New York	1843
Scanuer, George	Half Day	15	Farmer	Germany	1855
Smith, Richard	"	18	Farmer	Germany	1849
Steele, Matthew	Lake Forest	31	Farmer and Stock Raiser	Scotland	1837
Talcott, J. H.	Half Day	22	Farmer	New York	1834
Teyler, N. W.	Lake Zurich	4	Farmer	Cook Co., Illinois	1854
Thomas, C. P.	Fremont Centre	18	Farmer	Germany	1844
Taylor, James	Waukegan	33	Farmers	Massachusetts and Ohio	1844
Trigg, Samuel	Libertyville	6	Farmer and Stock Raiser	England	1850
Vose, Nath'l and C. S.	Whittier	17	Farmers and Stock Raisers	Massachusetts	1850
Vedder, A	Deerfield	33	Farmer	New York	1844
Whitehead, C and Susanna	Hainesville	26	Farmers and Stock Raisers	England	1853
Wilbur, G. H. and E. M	Whittier	17	Farmers and Stock Raisers	Ohio and Illinois	1805 1841
Whitney, Levi	Hainesville	35	Farmer and Stock Raiser	New York	1844
Whitmore, T. D.	Gurnee	29	Farmer and Stock Raiser	Ohio	1843
Wright, H. J.	Gage's Lake	10	Farmer and Stock Raiser	New York	1842
Webb, C. E.	Hainesville	23	Farmer and Stock Raiser	New York	1843
Winch, Walter	Wauconda	35	Farmer	Massachusetts	1843
Wheeler, Daniel F.	Gilmer	11	Farmer	Herkimer Co., New York	1845
Whitney, J. C.	Lake Zurich	10	Farmer	Oswego Co., New York	1850
Whigam, William	Half Day	27	Farmer	Illinois	1837
Yore, Michael	Lake Forest	7	Farmer	Lake Co., Illinois	1842

LEE COUNTY.

Name.	Post Office.	Section.	Occupation.	Nativity.	Settled in State.
Alexander, Frank	Harmon	23	Farmer	Alabama	1863
Brackett, Charles	Lee Centre	27	Farmer & Sheep Breeder	Vermont	1854
Brower, W	Prairieville	22	Farmer	Pennsylvania	1853
Brittsler, George W.	"	4	Farmer	Germany	1869
Beckley, Frank	Dixon	9	Farmer	Illinois	1846
Bare, G. W.	Franklin Grove	17	Farmer	Pennsylvania	1863
Chrest, E. M.	Dixon	33	Farmer	"	1857
Comant, William A.	Earlville, LaSalle Co.	34	Farmer	New York	1847
Detrick, Martin	Rock Falls, Whiteside Co.	32	Farmer	Pennsylvania	1854
Bysort, William	Franklin Grove	13	Farmer	"	1850
Eastwood, S. D.	Dixon	17	Farmer	New York	1837
Ebersole, M. E.	Sterling, Whiteside Co.	32	Farmer	Pennsylvania	1868
Emery, Mrs. C. S.	Gap Grove	20	Farmer	Illinois	1839
Emory, Joseph	Dixon	33	Farmer	Pennsylvania	1854
Guyer, A.	"	8	Farmer	France	1858
Hoover, Henry H.	Sterling, Whiteside Co.	19	Farmer	Pennsylvania	1871
Heller, James	Dixon	10	Farmer	Illinois	1839
Harms, G. & Anson W.	"	24	Farmers	"	1852
Hubbard, M. D. M.	Gap Grove	33 & 34	Farmer	New Hampshire	1855
John, Edwin	Sterling, Whiteside Co.	18	Farmer	Pennsylvania	1869
Jenness, Levi	Harmon	13	Farmer	New Hampshire	1854
Johnson, O. P.	Brooklyn	4 & 5 8 & 9	Farmer	Erie Co., New York	1820
Korns, J.	Dixon	35	Farmer	Ohio	1866
Louis, N. S.	Sterling, Whiteside Co.	8	Farmer	Pennsylvania	1864
Lakman, Joseph C.	Franklin Grove	2	Breeder Thoroughbred Cattle	"	1842
Moffett, William	Paw Paw Grove	10	Stock Breeder	Canada	1874
Moeller, Augustus, Jr.	Dixon	8	Farmer	Germany	1848
McKenney, Miss J. E.	"	23	Farmer	Canada	1848
Moesbolder, Nicholas	"	17	Farmer	Pennsylvania	1854
Mong, S.	Franklin Grove	6	Farmer	"	1855
McCoy, T.	Sterling, Whiteside Co.	32	Farmer	Ireland	1858
Meiser, A.	Harmon	18	Farmer	Pennsylvania	1867
Miller, Henry	Prairieville	31	Farmer	Germany	1837
Miller, H. E.	Dixon	9	Farmer	Illinois	1844

LEE COUNTY.—*Continued.*

Name.	Post Office.	Section.	Occupation.	Nativity.	Settled in State.
Maisl, John	Dixon	33	Farmer	Pennsylvania	1852
Richels, A. J.	Franklin Grove	10	Farmer	New York	1842
Runyon, K.	"	31	Farmer	Pennsylvania	1861
Runyon, A.	"	21	Farmer	"	1857
Rikert, George	Dixon	20	Farmer	New York	1855
Stauffer, Benjamin	Prairieville	5	Farmer	Pennsylvania	1852
Schmidt, Adam	Dixon	34	Farmer	"	1867
Sartorius, A.	"	4	Farmer	Illinois	1845
Sage, Eli	Harmon	10	Farmer	"	1852
Smith, Samuel	"	15	Farmer	New Jersey	1856
Siefken, H. S.	"	22	Farmer	Germany	1854
Shafer, George	Prairieville	21	Farmer	Pennsylvania	1876
Tillon, W. W.	Gap Grove	33	Farmer	New Hampshire	1857
Tomlow, W. H.	Sterling, Whiteside Co.	20	Farmer	Pennsylvania	1863
Wollman, L. T.	Lee Centre	27	Farmer	"	1848

LIVINGSTON COUNTY.

Name.	Post Office.	Section.	Occupation.	Nativity.	Settled in State.
Brown, D.	Strawn	16	Farmer	Owen Co., Indiana	1851
Brown, J. F.	Chatsworth		Farmer	Jefferson Co., New York	1856
Bradley, Joseph M.	Cornell	16	Farmer	Illinois	1840
Burdess, W. D.	"	8	Farmer	New York	1868
Brown, Thomas Vis.	Chatsworth		Farmer	Jefferson Co., New York	1855
Cooper, Silas H	Forest	1	Farmer	Kalamazoo Co., Michigan	1865
Corbin, Joseph F.	Cornell	28 29	Farmer	West Virginia	1859 1855
Curtis, L.	Chatsworth	9	Farmer	Penobscot Co., Maine	1859
Darnall, J. W.	Fairbury	23	Farmer	Illinois	1833
Eyre, George	"	11	Farmer & Stock Raiser	England	1865
Foster, R. B.	"	27	Farmer & Stock Raiser	Fountain Co., Indiana	1859
Gower, Bailey A.	Odell	34 3	Farmer	Maine	1856
Grayens, Albert	Oakley, Macon Co.		Farmer	Ohio	1871
Gilmore, William M.	Chatsworth		Farmer & Stock Raiser	Harrison Co., Ohio	1857
Hopkins, J. M.	Strawn		Farmer	McLean Co., Illinois	1852
Huffman, John M.	Chatsworth		Farmer	Alleghany Co., New York	1846
Hays, John W.	Odell	18	Farmer	Pennsylvania	1854
Harris, John	Fairbury	18	Farmer	England	1854
Hayes, James H	Cornell	10	Farmer	Illinois	1838
Johnson, James S.	McDowell		Farmer & Stock Raiser	New York City	1859
Kelly, J. C.	Fairbury	27	Farmer	Virginia	1864
Kirby, James	"	21	Farmer	Pennsylvania	1851
Lovell, John	Norman	26	Farmer & Stock Raiser	England	1865
Morgan, D. R. & C.	Strawn	6	Farmers & Stock Raisers	La Salle Co., Illinois	1842 1845
Records, J. S.	Fairbury	26	Farmer	Brown Co., Ohio	1849
Hugins, Peter	"	11	Farmer & Stock Raiser	Germany	1854
Spence, J. H.	"	4	Farmer	Illinois	1836
Spence, William	"	4	Farmer & Stock Dealer	Kentucky	1831
Steers, John G.	"	5	Farmer & Stock Dealer	Kentucky	1835
Stoutemyer, L. T.	Chatsworth	13	Farmer	Miami Co., Ohio	1865
Smith, Jerome H.	Blackstone	10	Farmer	New York	1846
Stoutemyer, W. E.	Chatsworth	13	Farmer	Miami Co., Ohio	1865
Snyder, Daniel H.	Cornell	30	Farmer	Ohio	1847
Tanner, James	Fairbury	17	Farmer & Stock Raiser	Montgomery Co., Ohio	1847
Thrush, Jacob	Cornell	4	Farmer	Ohio	1874
Ulbright, Henry	Forest	9	Farmer & Stock Raiser	Germany	1854
Wells, L. C.	Munsier, La Salle Co.	2	Farmer	Pennsylvania	1845

MARION COUNTY.

Name.	Post Office.	Section.	Occupation.	Nativity.	Settled in State.
Andreck, Alex	Sandoval	28	Farmer	Ohio	1829
Allen, H. L.	Salem	22	Farmer	Ohio	1858
Allphin, A. A.	Farina, Fayette Co.	10	Farmer	Kentucky	1872
Anderson, Alexander	Odin	11	Farmer	Pennsylvania	1860
Branson, Silas J.	Hickory Hill	34	Farmer	Illinois	1839
Ralf, Samuel	Alma	17	Farmer	Maryland	1802
Bagott, William	Kinmundy	16	Farmer	Illinois	1830
Beaty, William H.	Salem		Farmer	Ohio	1858
Bellamy, Mrs. S. M.	Sandoval	32	Farmer	Kentucky	1867
Baker, Orlando W.	Salem	33	Farmer	New York	1854
Baldridge, Joseph H.	Centralia	28	Farmer	Illinois	1853
Boring, George W.	Salem	15	Farmer	Illinois	1830
Burroughs, Jarvis	Xenia, Clay Co.	1	Farmer	Ohio	1834
Barnhill, William	Iuka	8	Farmer	Kentucky	1873
Brown, Jehew	Hickory Hill	24	Farmer	Illinois	1835
Baldridge, G. P.	Centralia	5	Farmer	Illinois	1853
Carter, D. W.	Hickory Hill	25	Farmer	"	
Cherry, Nicholas	" "	9	Farmer	Kentucky	1871
Cook, Richard	Iuka	34	Farmer	Ohio	1855
Chance, Willis J.	Patoka	29	Farmer	Illinois	1847
Chance, H. D.	"	30	Farmer	Illinois	1843
Carter, John	"	12	Farmer	Illinois	1820
Copple, Simpson	Walnut Hill	30	Farmer	Illinois	1842
Chiwood, W. J.	Odin	11	Farmer	Illinois	1850
Cunningham, M. R.	Salem	20	Farmer	Illinois	1844
Chance, James W.	Odin	18	Farmer	Illinois	1846
Creek, James R.	Patoka	28	Farmer	Kentucky	1858
Davidson, Perry G.	"	23	Farmer	Ohio	1851
Durell, William R.	Iuka	3	Farmer	Illinois	1838
Englin, Alfred	Patoka	3	Farmer	Ohio	1867
Ellis, William	Odin	16	Farmer	Pennsylvania	1865
Emerson, William S.	Salem	21	Farmer	St. Louis, Missouri	1867
Fielter, Alexander	"	28	Farmer	Maryland	1868
Fry, William H.	Hickory Hill	35	Farmer	North Carolina	1852
Finch, Abel	Patoka	24	Farmer	Tennessee	1830
Furguson, W. G. & E. A.	Odin	12	Farmers	New York	1863
Graves, Moses	Alma	3	Farmer	Indiana	1838
Garner, Martin E.	Salem	31	Farmer	Tennessee	1851
Gulkey, John	"	14	Farmer	Kentucky	1830
Hoyt, Franklin	"	14	Farmer	Illinois	1843
Hatch, J. W.	Vernon	7	Farmer	Ohio	1865
Hathaway, Leonard	"	1	Farmer	Tennessee	1829
Hines, William W.	Salem	17	Farmer	Illinois	1853
Holslip, Henry H.	Hickory Hill	11	Farmer	Virginia	1849
Hinderer, Henry	Iuka	25	Farmer	Germany	1854
Harley, R. S.	Odin	5	Fruit Farm	Pennsylvania	1836
Hershberger, Henry	Salem	9	Farmer	Lancaster Co., Pennsylvania	1864
Hawkins, Joseph	Rome, Peoria Co.	27	Farmer	Indiana	1851
Hitchcock, James	Patoka	9	Farmer	Ohio	1865
Kennedy, W. S.	Iuka		Farmer	Alabama	1863
Kell, William R.	Foxville	26	Farmer	Illinois	1835
Kretzer, George W.	Salem	18	Farmer	Ohio	1865
Kell, A. P.	"	2	Farmer	South Carolina	1830
Lee, Harvey	Iuka	2	Farmer	Indiana	1853
Lotshaw, William W.	Xenia, Clay Co.	12	Farmer	Ohio	1865
Littrell, Benjamin	Iuka	16	Farmer	Tennessee	1830
Lovejoy, George B.	Salem	17	Farmer	Missouri	1858
Little, Selina Ann	Vernon	2	Farmer	Virginia	1861
Lewis, James R.	Patoka	35	Farmer	Kentucky	1863
Lansford, James W.	Kinmundy	11	Farmer	Virginia	1852
Morton, William J.	Salem	30	Farmer	Ohio	1873
Marshall, S. M.	"	33	Farmer	Illinois	1853
McIlancy, James	"	9	Farmer	Tennessee	1843
Morrison, L. D.	Alma	1	Farmer	Virginia	1842
Marshall, J. A.	Salem	32	Farmer	Tennessee	1842
McClelland, Samuel	Sandoval	29	Farmer	Illinois	1842
Millican, Alexander	Omega	16	Farmer	Massachusetts	1833
Meador, William F.	Hickory Hill	27	Farmer	Tennessee	1829

MARION COUNTY.—*Continued.*

Name.	Post Office.	Section.	Occupation.	Nativity.	Settled in State.
Nicholson, A.	Iuka	3	Farmer	Indiana	1852
Norris, G. W.	Vernon	8	Farmer	Kentucky	1873
Nichols, Maria W.	Odin	19	Farmer	Illinois	1842
Perkins, Tery Green	Vernon	1	Farmer	Kentucky	1868
Purkey, V. P.	Salem	28	Farmer	Maryland	1869
Potter, Stanley L.	Farina, Fayette Co.	4	Farmer	New York	1838
Potter, Benjamin F.	" "	5	Farmer	Rhode Island	1866
Phillips, J. J.	" "	14	Farmer	North Carolina	1858
Ravens, George	Omega	18	Farmer	England	1838
Shenick, James L.	Patoka	9	Farmer	Canada	1861
Shrigley, E. M.	Salem		Farmer	Virginia	1867
Shumate, Jasper	Iuka	8	Farmer	Kentucky	1872
Sayer, Michael	Salem	30	Farmer	Germany	1850
Stonecipher, Joseph	Hickory Hill	31	Farmer	Tennessee	1841
Smith, S. H.	Iuka	9	Farmer	Kentucky	1870
Stonecipher, Jesse	"	11	Farmer	Tennessee	1869
Shelton, R. E.	Kimmundy	33	Farmer	Virginia	1844
Telford, Samuel G.	Foxville	18	Farmer	Illinois	1827
Taylor, F. A.	Alma	16	Farmer	Ohio	1867
Telford, Josiah	Walnut Hill	33	Farmer	South Carolina	1831
Towler, J. W.	Patoka	30	Farmer	Virginia	1869
Thompson, J. J.	Vernon	18	Farmer	North Carolina	1857
Tucker, David I.	Iuka	18	Farmer	Illinois	1843
Vaugan, John G.	Salem	33	Farmer	Ohio	1855
West, George	Kimmundy	23	Farmer	Pennsylvania	1865
Woodward, Abner M.	Odin	16	Farmer	Ohio	1867
Woodward, Charles L.	"	15	Farmer	Ohio	1867
Wright, Augustus	Salem	18	Farmer	Illinois	1852
Wright, John	"	18	Farmer	Tennessee	1834
Walton, Joel T.	Vernon	15	Farmer	Missouri	1836
Waggoner, James M.	Iuka	9	Farmer	Ohio	1871
Wilkins, William R.	"	3	Farmer	Illinois	1835
Warner, Aaron	Salem	34	Farmer	Illinois	1850
Williams, J. T.	Alma	1	Farmer	Maryland	1863
Young, J. B.	Salem	33	Farmer	Illinois	1849
Zink, John M.	Kimmundy	32	Farmer	Germany	1866

MASSAC COUNTY.

Name.	Post Office.	Section.	Occupation.	Nativity.	Settled in State.
Alford, W. M.	New Columbia	8	Farmer	Tennessee	1846
Abbott, Jonathan	"	27	Farmer	Illinois	1852
Armstrong, F. J.	Metropolis	4	Farmer	Illinois	1851
Armstrong, F. A.	"	3	Farmer	Canada	1847
Armstrong, F. L.	"	5	Farmer	Illinois	1837
Atkins, Albert	"	20	Farmer	Illinois	1859
Adkins, W. C.	Pellonia	31	Farmer	Tennessee	1856
Adkins, C. B.	"	30	Farmer	Tennessee	1856
Anders, G. T.	New Liberty, Pope Co.	15	Farmer	Ohio	1865
Bly, Peter	Metropolis		Farmer	Kentucky	1859
Brady, John	Pellonia	35	Farmer	Illinois	1855
Baccus, Isaiah	Metropolis	27	Farmer	Ohio	1843
Crowell, John M.	"	6	Farmer	Tennessee	1846
Clark, W. W.	Pellonia	37	Farmer	Illinois	1853
Corley, Mrs. M. A.	Paducah, Kentucky			Kentucky	1848
Cummins, John T.	Metropolis		Farmer	Illinois	1851
Davis, Jas. E.	"		Farmer (Res. Massac St.)	Pope County, Illinois	1856
Douglas, Joseph	Pellonia	25	Farmer	Virginia	1839
Dungan, Samuel	Joppa	21	Farmer	Illinois	1850
Dye, John R.	Metropolis	18	Farmer	Illinois	1843
Davis, Rebecca	Ash Ridge	36	Farmer	Tennessee	1869
Du Souchet, Henry L.	Metropolis	25	Farmer	Illinois	1847
Elfring, F. W.	Pellonia	19	Farmer	Prussia	1866
Evers, John W.	Ash Ridge	19	Farmer	Kentucky	1856
Evers, William W.	"	19	Farmer	Kentucky	1848
Evers, J. N.	"	19	Farmer	Kentucky	1837
Farquhar, R. E.	Metropolis		Farmer	Tennessee	1849
Foss, Fred	New Columbia	22	Farmer	Ohio	1858
Fuqua, Frank	Metropolis	6	Farmer	Tennessee	1857
Gibbs, Anson	Paducah, Kentucky, Box 67	16	Farmer	Tennessee	1841
Green, Geo. W.	Rosebud	16	Farmer	Virginia	1852
Grimes, Robert	Metropolis	15	Farmer	North Carolina	1868
Gilmer, Mrs. S. J.	"	3	Farmer	Kentucky	1851
Houston, James	"		Farmer	Kentucky	1865
Hall, J. A.	"	8	Farmer	Illinois	1853
Houchin, R. A.	Joppa	13	Farmer	Kentucky	1858
Hahs, Robert	"	14	Farmer	Illinois	1840
Harman, W. S.	New Liberty, Pope Co.	35	Farmer	Kentucky	1857
Harris, Henry	"	34	Farmer	Illinois	1855
Honchin, B. R.	Metropolis	8	Farmer and Stock Raiser	Kentucky	1849
Johnston, A. R.	Metropolis	27	Farmer	Ohio	1857
Johnson, William	New Columbia	22	Farmer	Prussia	1852
Jones, J. R.	Joppa	22	Farmer	Delaware	1857
Kennedy, R. T.	Metropolis	29	Farmer	Ohio	1847
Kinnaman, Gustave	Paducah, Ky.	34	Farmer	Prussia	1850
King, Reuben	Metropolis	19	Farmer	England	1864
Kirk, James R.	New Liberty, Pope Co.	3	Farmer	Illinois	1835
Kincaid, T. J.	"	36	Farmer	Illinois	1845
Kimbrock, Frederic	Metropolis	30		Germany	1852
Lock, James	Ash Ridge	16	Farmer	Indiana	1833
Leeper, R. Byrd	Metropolis		Farmer	Kentucky	1846
Lynn, Elijah	"	24	Farmer	Illinois	1844
Lynn, David	Pellonia	1	Farmer	Kentucky	1861
Merell, William	Joppa	23	Farmer	Illinois	1854
Metcalf, Enoch F.	Ash Ridge	19	Farmer	Kentucky	1852
Moss, Victoria	"	36	Farmer	Illinois	1838
Medklin, F. M.	Massac Creek	29	Farmer	Illinois	1836
Morehead, Henry	Ash Ridge	30	Farmer	Kentucky	1838
Morris, Nathan E.	Metropolis	28	Farmer	Illinois	1847
Solde, William	"	19	Farmer	England	1850
Oakes, R. H.	Joppa	14	Farmer	Ohio	1843
Peck, W. H.	Ash Ridge	36	Farmer	West Virginia	1823
Pyles, John J.	Metropolis		Farmer (Res. Washington Sq.)	Marion County, Illinois	1841
Pesgrove, R. L.	New Columbia		Farmer	Tennessee	1846
Peck, J. L.	Metropolis	21	Farmer	Massac County, Illinois	1854
Pullen, James M.	New Columbia	10	Farmer	Tennessee	1848
Peck, G. W.	Metropolis	20	Farmer	Massac County, Illinois	1858
Quint, Henry F.	Metropolis	24	Farmer	Germany	1855
Roberts, L. L.	Joppa	11	Farmer	Kentucky	1848
Rushing, Margaret	Metropolis	27	Farmer	Ireland	1868
Roby, A. F.	"	28	Farmer	Indiana	1849
Rankin, A. B.	"	29	Farmer	Indiana	1853
Ryker, John J.	New Columbia	27	Farmer	Indiana	1872
Smith, James X.	Ash Ridge	30	Farmer	Massac County, Illinois	1858
Smith, James C.	Metropolis		Farmer	Illinois	1853
Surett, M. M.	Ash Ridge	30	Farmer	Kentucky	1835
Starks, R. C.	"	8	Farmer	Kentucky	1839
Starks, B. H.	"	8	Farmer	Kentucky	1872
Smith, I. W.	"	30	Farmer	Tennessee	1848
Sachken, Joseph	Metropolis	32	Farmer	Ohio	1845
Steel, J. O.	Pellonia		Farmer	Indiana	1847
Samson, Frederick	"	20	Farmer	Prussia	1863
Salder, M.	Paducah, Kentucky	15	Farmer	Illinois	1852
Story, James D.	Metropolis	30	Farmer	Ohio	1867
Sidener, T. A.	Pellonia	30	Farmer	Indiana	1862
Vlrbeck, Geo. L.	Metropolis	14	Farmer	Massac County, Illinois	1854
Willis, Thomas	New Liberty, Pope Co.	15	Farmer	Virginia	1829
Wood, James	Metropolis	22	Farmer	Ohio	1852
Wood, E. T.	"	9	Farmer	Indiana	1850
Wood, Robert	Pellonia	30	Farmer	Ohio	1837
Woods, H. J.	Joppa	11	Farmer	Alabama	1841
Wimberlay, Noah	"	14	Farmer	Tennessee	1867
Woolfolk, N. A.	Paducah, Kentucky	17	Farmer	Kentucky	1865
Wilson, Joseph H.	New Liberty, Pope Co.	3	Farmer	Massachusetts	1836
Weeks, G. W.	"	34	Farmer	Tennessee	1845
Young, Thos. A.	Metropolis	28	Farmer	New York	1868

McLEAN COUNTY.

Name.	Post Office.	Section.	Occupation.	Nativity.	Settled in State.
Barnard, A. Y.	Towanda	22	Farmer	Illinois	1841
Biggs, G. F.	Lexington	24	Farmer	Illinois	1854
Brunner, Julius	Selma	14	Farmer	Germany	1864
Buser, Wm. H.	Holder	29	Farmer and Stock Raiser	Pennsylvania	1870
Baylor, Peter	Towanda	5	Farmer and Stock Dealer	Pennsylvania	1849
Cooney, George	Benjaminville	32	Farmer and Stock Raiser	Pennsylvania	1856
Colegan, Thomas	Lexington	19	Farmer and Stock Raiser	Ohio	1865
Dimmitt, W. H	Bloomington	18	Farmer	Illinois	1840
Durflinger, Philip	Towanda	18	Farmer	Ohio	1857
Dodson, A. N.	"	19	Farmer	Ohio	1847
Davis, Francis W.	Selma	9	Farmer	Indiana	1854
Enlow, James H.	Covell	17	Farmer	Christian County, Kentucky	1835
Evans, Samuel W.	Selma	34	Farmer	Indiana	1868
Flacham, William	Towanda	31	Farmer and Stock Dealer	Ohio	1851
Flacham, Robert	"	31	Farmer and Stock Dealer	Virginia	1851
Fletcher, John	Benjaminville	19	Farmer and Stock Raiser	England	1852
Funk, Benjamin F.	Bloomington	19	Farmer & Stock Raiser & D'lr	Illinois	.....
Gatliff, Cornelius	Towanda	5	Farmer and Stock Dealer	Kentucky	1866
Green, Hamilton	"	7	Farmer	New York	1836
Golden, Wm A.	Selma	1	Farmer & Stock Raiser	Ohio	1846
Gist, Thomas H	Ellsworth	14	Farmer and Stock Raiser	Ohio	1865
Hatfield, Joanna	Bloomington		Farmer	Ohio	1853
Heffner, J. A.	Lexington	22	Farmer and Stock Dealer	Illinois	1844
Heffner, Geo. M.	"	26	Farmer and Stock Dealer	Illinois	1846
Hutchison, James	Selma	2	Farmer and Stock Raiser	Ohio	1868
Dollar, Elias	Towanda	7	Farmer and Stock Raiser	Pennsylvania	1856
Johnston, Wm. D.	Lexington	10	Farmer and Stock Raiser	Ohio	1836
Jenkins, Harrison	Towanda	31	Farmer and Stock Dealer	Ohio	1854
Kerrick, L. H.	Bloomington	26	Farmer	Indiana	1860
Kinsley, Edward	Towanda		Farmer and Stock Raiser	Ireland	1857
Lampear, W. H.	Fairbury, Livingston Co.	26	Farmer	Ohio	1855
Mills, W. J.	Covell	19	Farmer	Washington Co., New York	1856
McHugh, Wm. R.	Selma	9	Farmer	Ohio	1867
Moats, Jacob	Towanda	29	Farmer	Ohio	1829
Morrison, Jas. E.	Hudson		Farmer	Ohio	1853
Moats, Samuel	Towanda	30	Farmer	Ohio	1851
Ogden, Jesse	"	33	Farmer and Stock Dealer	Illinois	1834
Piper, Mark	Covell	28	Farmer	Franklin Co., Pennsylvania	1855
Pickering, John L. Jr.	Selma	4	Farmer and Stock Raiser	Ohio	1831
Powell, R.	Lexington	1	Farmer and Stock Raiser	Ohio	1851
Rayburn, D. C.	Towanda	35	Farmer and Stock Dealer	Ohio	1851
Russell, John T.	Selma	10	Farmer and Stock Raiser	Indiana	1853
Rogers, Lucius	Bloomington	8	Farmer	Ann Arbor, Michigan	1860
Smith, James	Lexington	17	Farmer and Stock Raiser	Canada	1858
Somers, Chalkley T.	Towanda	5	Farmer and Stock Dealer	Ohio	1865
Trimmer, J. A.	"	36	Farmer	Illinois	1836
Wells, C. V.	Selma	4	Farmer and Stock Raiser	Ohio	1860

OGLE COUNTY.

Name.	Post Office.	Section.	Occupation.	Nativity.	Settled in State.
Andrews, F.	Paine's Point	4	Farmer and Stock Raiser	Illinois	1848
Aplington, J. C.	Polo	4	Farmer and Stock Raiser	New York	1857
Brown, R. N.	Oregon		Farmer and Stock Raiser	Canada	1864
Bullis, Abram F.	Rochelle	30	Farmer	New York	1855
Bower, James Q.	White Rock	9	Farmer and Stock Raiser	Pennsylvania	1855
Bartwell, M. L.	Oregon	28	Farmer and Stock Raiser	Ohio	1866
Boesing, Ernest	"	2	Farmer and Stock Raiser	Germany	1863
Baer, H. H.	Polo	5	Farmer	Pennsylvania	1857
Bly, Isaac	Taylor	11	Farmer	New York	1845
Bailey, J. E.	Rochelle	33	Farmer	New York	1858
Brown, Timothy	White Rock	23	Farmer	New York	1860
Bahner, David	Elkhorn Grove, Carroll Co.	8	Farmer	Pennsylvania	1869
Banks, F. W.	Polo		Farmer	Pennsylvania	1870
Coverly, Thomas E.	Byron	29	Farmer and Stock Raiser	Canada	1859
Crosby, Mrs. L.	New Milford, Winnebago Co.	12	Farmer	Ireland	1861
Crill, John J.	Monroe Centre	36	Farmer	Oneida Co., New York	1840
Cutts, T. B.	Polo	16	Farmer	Maine	1846
Carlisle, George	"		Farmer	Ohio	1871
Cogswell, Marshall	Kings	22	Farmer and Stock Raiser	New York	1868
Chamberlin, Major	Honey Creek	13	Farmer and Stock Raiser	Vermont	1836
Corklas, Walis	Oregon	31	Farmer and Stock Raiser	New York	1864
Chapman, John R.	Ashton, Lee Co	11	Farmer	Kentucky	1843
Coakley, Ira	"	6	Farmer	New York	1843
Chaney, Phineas	Oregon	27	Farmer and Stock Raiser	West Virginia	1836
Davis, Milo	Paine's Point	29	Farmer	New York	1855
Dean, Clark	Polo	3	Farmer and Stock Raiser	New York	1845
Eichholt, W. B.	"		Retired Farmer	Pennsylvania	1855
Eshbach, S. J.	Oregon	2	Farmer and Stock Raiser	Pennsylvania	1850
Fisher, Chas.	Byron	22	Farmer and Stock Raiser	Massachusetts	1839
Fife, Joshua	Monroe Centre		Farmer	New York	.....
Frowe, Wm.	New Milford, Winnebago Co.	4	Farmer	England	1849
Goold, E. W. F. & E. E.	Stillman Valley	16	Farmer	Massachusetts	1857
Griffin, Morris	Wales	35	Farmer & Breeder Bl'd Stck	Illinois	1838
Gordon, Mary M. & W. C.	Monroe Centre		Farmers	Clearfield, Pennsylvania	.....
Gaughan, Edward	Polo	2	Farmer and Stock Raiser	New York	1853
Hodge, Murray	"	19	Farmer	Illinois	1849
Hinkle, W. A.	Oregon	2	Farmer and Stock Raiser	Illinois	1855
Hepler, Emanuel	Polo		Farmer	Pennsylvania	1846
Hart, J. C.	Kiswaukee, Winnebago Co.	23	Farmer	Pennsylvania	1875
Hurd, A. E.	Stillman Valley	1	Farmer	New York	1836
Holstead, Jonathan	Mount Morris	4	Farmer	Illinois	1842
Hitt, M. E.	"		Farmer	Ohio	1857
Jansen, Matthew	Rockford, Winnebago Co.	22	Farmer and Stock Raiser	New York	1871
Jones, L. W	White Rock	4	Farmer and Stock Raiser	Massachusetts	1864
Jones, F. G.	Polo	5	Farmer and Stock Raiser	Ireland	1839
James, John	Rochvale	3	Farmer and Stock Raiser	Connecticut	1841
Kilmer, Daniel	Oregon	31	Farmer and Stock Raiser	Virginia	1833
Kendall, Levi, Jr.	Rochelle	24	Farmer and Stock Raiser	New York	1856
King, James H.	Stillman Valley	11	Farmer	Massachusetts	1846
Knight, L. P.	New Milford, Winnebago Co.	2	Farmer	Vermont	1869
Lawson, Robert	Polo	31	Farmer and Stock Raiser	Scotland	1840
Lucas, Amis	White Rock	9	Farmer and Stock Raiser	Massachusetts	1857
Lawrence, J. C.	Polo	21	Farmer and Stock Raiser	Canada West	1838
Morrill, G. M. & Father	Oregon	21	Farmers and Stock Raisers	New Hampshire	1865
Madge, S. C.	Creston		Farmer	New York	1870
Miller, Carl	White Rock	16	Farmer and Stock Raiser	Germany	1869
McPherson, J. H.	Polo	28	Farmer and Stock Dealer	Pennsylvania	1864
Marks, H. S.	Wales	32	Farmer and Stock Raiser	New York	1848
Middlekauff, Elias	Oregon	4	Farmer and Stock Raiser	Maryland	1840
Moats, J. C.	Ashton, Lee Co	4	Farmer	Maryland	1844
McNair, Wm.	Polo	28	Farmer and Stock Raiser	Pennsylvania	1858
Marshall, R S.	Mount Morris	11	Farmer and Stock Raiser	New York State	1837
Norton, I. W.	Oregon		Farmer	Illinois	1849
Nuppenan, Henry	"	29	Farmer and Stock Raiser	Germany	1857
Nichols, David	Byron	3	Farmer and Stock Dealer	Ohio	1849
Newcomer, Joseph H.	Wales	32	Farmer and Stock Raiser	Maryland	1861
Nowlen, Stephen H.	Paine's Point	5	Farmer and Stock Raiser	Ohio	1854
Oakes, Robert P	Kings	20	Farmer	Pennsylvania	1867
Patrick, E. W.	Stillman Valley	9	Farmer	Illinois	1859
Patrick, H. H.	" "	14	Farmer	Massachusetts	1857
Padget, Wm.	Polo		Farmer	New York	1857
Poole, Abram	"	31	Farmer and Stock Raiser	Canada West	.....
Phillips, Myron	Oregon	14	Farmer and Stock Raiser	Vermont	1847
Palmer, Wm.	Paine's Point	17	Farmer	Maryland	1846
Palmer, Henry	" "	30	Farmer	Maryland	1845
Roe, G. B.	" "	2	Farmer and Stock Raiser	Illinois	1827
Rice, William	" "	4	Farmer and Stock Raiser	New York	1837
Rogers, James W.	Polo	21	Farmer	New York	1841
Robinson, John C.	Oregon		Farmer and Stock Raiser	Maryland	1872
Rice, Isaac	Mount Morris	10	Farmer	Maryland	1837
Rice, Jacob	" "	10	Farmer and Stock Raiser	Maryland	1837
Reuse, S. W.	" "	15	Farmer and Stock Raiser	St. Clair Co., Illinois	1839
Swart, T. R.	Polo	17	Farmer	New York	1865
Sailhorn, A. J.	"	6, 31, 13, 18	Farmer and Stock Raiser	Canada West	1839

OGLE COUNTY.—*Continued.*

Name.	Post Office.	Section.	Occupation.	Nativity.	Settled in State.
Swan, M. A.	Byron		Farmer and Stock Raiser	Illinois	1848
Stinson, E. R.	Paine's Point	3	Farmer and Stock Raiser	New Hampshire	1854
Schreiber, John M.	" "	20	Farmer and Stock Raiser	Pennsylvania	1862
Seely, J. W.	" "	30	Farmer and Stock Raiser	Ohio	1874
Schoonhoven, Chas. A.	Chana	13	Farmer	Illinois	1846
Stinson, H. H.	Paine's Point	2	Farmer and Stock Raiser	New Hampshire	1854
Stanger, J. S.	Oregon	2	Farmer and Stock Raiser	Pennsylvania	1865
Savidge, Sarah	White Rock	9	Farmer	Pennsylvania	1858
Sechler, Francis	" "	15	Farmer	Pennsylvania	1850
Spalding, John F.	Byron	28	Farmer	Illinois	1843
Thompson, John	Paine's Point	4	Farmer	Canada	1855
Trumbull, A. M.	Stillman Valley	9	Farmer	Connecticut	1839
Wadsworth, C.	Grand Detour	4	Farmer and Stock Raiser	Illinois	1847
Wadsworth, N. W.	Oregon	30	Farmer and Stock Raiser	New York	1844
Weeks, D. D.	Rochelle	24	Farmer and Stock Raiser	New York	1859
Willier, James	Paine's Point	24	Farmer and Stock Raiser	Pennsylvania	1854
Wolfe, G. W.	Polo		Farmer	Pennsylvania	1868
Waterbury, F. M.	"	11	Farmer	Illinois	1850
Youngs, O. B.	Stillman Valley	13	Farmer	Ohio	1838
Ziejenfus, William	Polo		Farmer and Stock Dealer	Pennsylvania	1865

PERRY COUNTY.

Name.	Post Office.	Section.	Occupation.	Nativity.	Settled in State.
Anderson, Elizabeth	Pinckneyville	25	Farmer	Wayne Co., Ohio	1841
Arthur, S. N.	Du Quoin	2	Farmer	Highland Co., Ohio	1865
Brown, S. J.	Pinckneyville	17	Farmer	Kentucky	1820
Burbank, H. L.	Du Quoin	22	Farmer	Grafton Co., New Hampshire	1838
Burbank, W. P.	"	22	Farmer	Grafton Co., New Hampshire	1838
Burbank, Henry	"	21	Farmer	Orange Co., Vermont	1843
Burbank, E.	"	28	Farmer	Grafton Co., New Hampshire	1838
Brown, A. C.	Pinckneyville	26	Farmer	Perry Co., Illinois	1833
Brown, D. C. and W. N.	"	20	Farmers	Perry Co., Illinois	1847, 1819
Brown, A. Y.	Cutler Station	20	Farmer	Perry Co., Illinois	1834
Brown, Joseph	" "	20	Farmer	Williamson Co., Illinois	1824
Baird, A. P.	Pinckneyville	14	Farmer and Stock Raiser	Randolph Co., Illinois	1824
Carter, George	Tamaroa	11	Farmer	Virginia	1869
Craig, James	Swanwick	10	Farmer	Ireland	1865
Clark, C. K.	Old Du Quoin	26	Farmer	Perry Co., Illinois	1849
Craig, Wm. A.	Pinckneyville	36	Farmer	Perry Co., Illinois	1846
Dorrough, D. A.	"	22	Farmer	Perry Co., Illinois	1833
Elliott, T. S.	Coultersville, Randolph Co.	20	Farmer	Perry Co., Illinois	1830
Edwards, B. W.	Pinckneyville	26	Farmer	Perry Co., Illinois	1843
Eaton, Wm. R.	"	30	Farmer	Perry Co., Illinois	1831
Fallon, W. F.	"	23	Farmer	Pennsylvania	1845
Gerstenschlager, Jno. Sr.	"	24	Farmer	Germany	1843
Harriss, J. Carroll	Du Quoin	32	Farmer	Perry Co., Illinois	1840
Huey, Samuel	Swanwick	22	Farmer	Logan Co., Kentucky	1830
Hamilton, A. Logan	Tamaroa	15	Farmer	Kentucky	1833
Johnson, J. G.	Old Du Quoin	26	Farmer	St. Clair Co., Illinois	1839
Kennedy, F. H.	Du Quoin	3	Farmer	Ohio	1857
King, Joshua	"	2	Farmer	Washington Co., Tennessee	1840
Knox, James F.	Pinckneyville	20	Farmer	Chester Co., South Carolina	1850
Lyon, John T.	Du Quoin	22	Farmer	Massachusetts	1856
McKelvey, James R.	Swanwick	9	Farmer	Randolph Co., Illinois	1826
McMaster, Robert	Coultersville, Randolph Co	9	Farmer	Ireland	1855
McElvain, T. D.	Pinckneyville	30	Farmer	Perry Co., Illinois	1846
Madden, Oscar	Tamaroa	32	Farmer	Illinois	1869
Pyatt, M. M.	Pinckneyville	19	Farmer	Jackson Co., Illinois	1818
Pyatt, I. J.	Du Quoin	13	Farmer	Jackson Co., Illinois	1829
Pier, John B.	Sparta, Randolph Co.	19	Farmer	New York	1849
Pyatt, John W.	Cutler Station	4	Farmer	Jackson Co., Illinois	1820
Peck, I. E.	Du Quoin	27	Farmer	Missouri	1840
Pinkerton, W. H.	Swanwick	23	Farmer	Tennessee	1844
Rice, James M.	Dubois, Washington Co.	11	Farmer	Illinois	1839
Ragland, Dillingham	Swanwick	13	Farmer	Allen Co., Kentucky	1832
Smith, Mrs. J. C.	Du Quoin	11	Farmer	Portage Co., Ohio	1841
Seifert, M.	"	26	Farmer	Germany	1846
Slawson, Joseph N.	"	1	Farmer	Morris Co., New Jersey	1848
Slawson, H. H.	"	12	Farmer	Orange Co., New York	1848
Strait, J. D.	Pinckneyville	29	Farmer	Perry Co., Illinois	1845
Schlegel, Julius	Cutler Station	21	Farmer	Germany	1851
Thornsbery, E. J.	Du Quoin	3	Farmer	St. Clair Co., Illinois	1851
Thing, T.	"	27	Farmer	Grafton Co., New Hampshire	1839
Valentine, George	Denmark	14	Farmer	Germany	1850
Watkins, Alexander	"	19	Farmer	Tennessee	1839
Weltzel, Frederick	"	20	Farmer	Germany	1858
Woodside, William	Coultersville, Randolph Co.	17	Farmer	Kentucky	1831
Wolf, T. F.	Du Quoin	23	Farmer	Perry Co., Illinois	1852
Young, George	"	36	Farmer	Virginia	1838
Zeigler, Charles	"	26	Farmer	Washington Co., Maryland	1841

PIKE COUNTY.

Name.	Post Office.	Section.	Occupation.	Nativity.	Settled in State.
Gard, Cicero	New Canton	10	Farmer	Pike Co., Illinois	1836

POPE COUNTY.

Name.	Post Office.	Section.	Occupation.	Nativity.	Settled in State.
Allen, John	Golconda	11	Farmer	Scotland	1864
Anderson, Andrew	"	14	Farmer	Pope Co., Illinois	1845
Anderson, John	"	23	Farmer	Pope Co., Illinois	1843
Allison, John G.	Rose Bud	17	Farmer	Tennessee	1830
Aly, Frany	Glendale	8	Farmer	Prussia	1854
Allard, D.	"	31	Farmer	Illinois	1847
Boaz, Ambrose	"	27	Farmer and Stock Dealer	Tennessee	1843
Breedlove, John T.	Wool	31	Farmer	Pope Co., Illinois	1851
Barton, Thomas	Golconda	23	Farmer	Tennessee	1822
Barger, N. S.	Eddyville	32	Farmer	Illinois	1832
Barger, George S.	"	32	Farmer	Illinois	1840
Barger, John S.	"	31	Farmer	Illinois	1842
Billington, L. M.	Oak	35	Farmer	Kentucky	1847
Broadway, Zachariah	Eddyville	18	Farmer	Stewart Co., Tennessee	1811
Borthick, James S.	New Liberty	29	Farmer	Simpson Co., Kentucky	1863
Babbs, James C.	Bay City	14	Farmer	Hopkins Co., Kentucky	1832
Babbs, Mrs. Elizabeth	"	14	Farmer	Lewiston Co., Kentucky	1839
Barger, F. S.	Golconda	11	Farmer	Pope Co., Illinois	1829
Baker, Williamson D.	Rock	14	Farmer	Henry Co., Tennessee	1827
Clemens, Mrs. E. J. M.	New Liberty	17	Farmer	Ohio	1860
Coffin, John W.	"	6	Farmer	Indiana	1868
Cheney, F. E.	Rose Bud	21	Farmer	Tennessee	1844
Clanahan, Eliza E.	Golconda	3	Farmer	Tennessee	1810
Clanahan, James G.	Wool	31	Farmer	South Carolina	1838
Conley, I. N.	Golconda	33	Farmer	Pope Co., Illinois	1851
Conley, Wesley	"	34	Farmer	Giles Co., Virginia	1830
Corbit, Mrs. Mary E.	"		Farmer	Giles Co., Virginia	1830
Deen, George	Bay City	23	Farmer	Clark Co., Indiana	1857
Diarman, William W.	Lusk	5	Farmer	Pope Co., Illinois	1837
Ditterline, George R.	Wool	10	Farmer	Illinois	1837
Epperhimer, Samuel	Golconda	2	Farmer	Crawford Co., Missouri	1861
Elson, J. O.	New Liberty	32	Farmer	Pope Co., Illinois	1842
Flick, James	Golconda	35	Farmer	Pope Co., Illinois	1832
Floyd, James K.	"	18	Farmer	Pope Co., Illinois	1833
Gullett, John	"	34	Farmer	Wilcox Co., Alabama	1831
Gullett, W. E.	"	35	Farmer	Tennessee	1829

POPE COUNTY.—*Continued.*

Name.	Post Office.	Section.	Occupation.	Nativity.	Settled in State.
Gibson, Joseph A.	Bay City	10	Farmer	Indiana	1837
Gilliam, George M.	Golconda	34	Farmer	East Tennessee	1854
Glass, Robert F.	"	23	Farmer	Pope Co., Illinois	1837
Goin, John H.	"	13	Farmer	Hamilton Co., Tennessee	1863
Green, Charles W.	Wool	33	Farmer	Pope Co., Illinois	1856
Hughes, David	Golconda	14	Farmer	Pulaski Co., Virginia	1830
Howard, Allen	"	34	Farmer	Richmond Co., Virginia	1852
Hatton, Rodolph	Rose Bud	33	Farmer	Indiana	1858
Henson, Thos. J.	Bay City	12	Farmer	Massac Co., Illinois	1845
Hudson, Abraham	Golconda	18	Farmer	Ohio	1861
Henley, J. E.	Wool	2	Farmer	Illinois	1834
Henley, Lafayette	Rose Bud	11	Farmer	Illinois	1848
Hodge, James	"	29	Farmer	Tennessee	1818
Hombirg, John F.	"	18	Farmer	Prussia	1852
Hanna, R. M.	Golconda	29	Farmer	Pope Co., Illinois	1837
Jones, John R.	"	26	Farmer	Pope Co., Illinois	1846
Jackson, James A.	"	9	Farmer	Pope Co., Illinois	1850
Jackson, William	"	22	Farmer	Hardin Co., Illinois	1823
Jones, James	"	32	Farmer	North Carolina	1845
James, John	"	23	Farmer	Pope Co., Illinois	1839
Jacobs, William C.	New Liberty	16	Farmer	Illinois	1852
Kleine, John	Metropolis, Massac Co.	15	Farmer	Persia	1855
Lynn, Samuel H.	Bay City	14	Farmer	Hopkins Co., Kentucky	1841
Lindsey, James	Golconda	30	Farmer	Alexander Co., Illinois	1831
Layman, John	"	32	Farmer	Hamilton Co., Tennessee	1855
Miller, Wm. W.	Eddyville	8	Farmer	Meigs Co., Tennessee	1851
Morse, Samuel	"	13	Farmer	South Carolina	1817
Morse, F. G.	Stone Fort, Saline Co.	12	Farmer	Illinois	1844
McSparin, James H.	" "	5	Farmer and Stock Raiser	Illinois	1828
McAnally, H. C.	Oak	11	Farmer	Kentucky	1854
Moyers, W. O.	Eddyville	34	Farmer	Tennessee	1842
Miller Edwin R.	New Liberty	31	Farmer and Stock Raiser	Ohio	1865
Martin, James B.	"	5	Farmer	Illinois	1852
Moyers John A.	Golconda	16	Farmer	Pope Co., Illinois	1840
Morrill, John W.	"	25	Farmer	Crawford Co., Ohio	1866
McReynolds, Wm. B.	Rose Bud	29	Farmer	Virginia	1850
Noel, John D.	"	18	Farmer	Illinois	1847
Niekamp, Fred	"	4	Farmer	Prussia	1853
Neely, James W.	New Liberty	24	Farmer and Trader	Pope Co., Illinois	1811
Neely, Thomas	"	10	Farmer	Pope Co., Illinois	1827
Owens, R. D.	"	17	Farmer	Ohio	1860
Pryor, Samuel H.	"	5	Farmer	Kentucky	1843
Parker, David J.	Lusk	14	Farmer	Kentucky	1863
Phelps, John	Golconda	4	Farmer	Kentucky	1842
Phillips, James B.	"	29	Farmer	Rutherford Co., Tennessee	1863
Phillips, Samuel P.	Wool	19	Farmer	Rutherford Co., Tennessee	1863
Pierce, Lorenzo	Rose Bud	23	Farmer	New York State	1857
Roper, I. N.	Golconda	14	Farmer	Virginia	1849
Randolph, R. M.	Eddyville	17	Farmer	Tennessee	1845
Roe, Henry L.	Bay City	2	Farmer	Pope Co., Illinois	1852
Sheldon, C. H.	Glendale	20	Farmer	Vermont	1866
Stewart, W. H.	New Liberty	16	Farmer	Indiana	1850
Shumaker, Dedrich	Golconda	22	Farmer	Hanover, Germany	1839
Thompson, J. A.	Glendale	18	Farmer	Virginia	1831
Tolley, John L.	Parkinson's Land'g, Hardin Co.	10	Farmer	Caldwell Co., Kentucky	1853
Thompson, Thomas P.	Golconda	36	Farmer	Giles Co., Virginia	1851
Thompson, Gordon	"	12	Farmer and Stock Dealer	Pulaski Co., Virginia	1835
Thompson, James C.	"	11	Farmer and Stock Raiser	Pope Co., Illinois	1841
Vaughn, George W.	Lusk	8	Farmer	Pope Co., Illinois	1834
Waters, W. A.	Glendale	21	Farmer	Illinois	......
Wright, J. G.	"	34	Farmer and Stock Dealer	South Carolina	1819
Wellman, H. W.	Golconda	13	Farmer	Ohio	1865
Wuster, Jacob	"	21	Farmer	Germany	1853
Walter, Christian, Jr.	Wool	20	Farmer	Germany	1852
Wiedemann, Charles	Oak	16	Farmer	Germany	1855
Woods, W. H.	Bay City	15	Farmer	Gibson Co., Indiana	1857
Ziner, Stephen	Oak	9	Farmer	Germany	1855

PULASKI COUNTY.

Name.	Post Office.	Section.	Occupation.	Nativity.	Settled in State.
Aldred, James L.	Pulaski	22	Farmer	Indiana	1854
Anyan, James M.	"	15	Farmer	Illinois	1836
Atherton, E. J.	Villa Ridge	33	Farmer	Illinois	1811
Barbour, Hugh F.	New Grand Chain	33	Farmer	Illinois	1858
Bartleson, Robert B.	" " "	34	Farmer	Stark Co., Ohio	1843
Bartleson, W. K.	" " "	32	Farmer	Morgan Co., Ohio	1843
Bever, Joseph	Mound City	20	Farmer	Pulaski Co., Illinois	1855
Bundschuh, Catharine	Caledonia	18	Farmer	Ohio	1861
Burnett, Y. O.	Pulaski	11	Farmer	Kentucky	1861
Carson, F. M.	Caledonia	3	Farmer	Tennessee	1861
Coster, Jacob	"	21	Farmer	Kentucky	1836
Colman, James	"	1	Farmer	Virginia	1869
Conyers, I. P.	Villa Ridge	34	Farmer	Illinois	1827
Curry, James	Pulaski	1	Farmer	New York	1850
Davidge, O. C.	Caledonia	9	Farmer	Illinois	1852
Deahl, W. L.	Mound City	9	Farmer	Pulaski Co., Illinois	1850
Field, E.	New Grand Chain	9	Farmer	Davis Co., Kentucky	1858
Field, Stanton	"	28	Farmer	Spencer Co., Kentucky	1858
Gooding, John	"	17	Farmer	Madison Co., Tennessee	1866
Guy, Benjamin	Caledonia	13	Farmer	Tennessee	1866
Hughes, M. L.	"	28	Farmer	Pulaski Co., Illinois	1848
Hughs, W. A.	"	10	Farmer	Illinois	1840
Jackson, James	Pulaski	13	Farmer	North Carolina	1863
Johnson, J. H.	"	15	Farmer	Tennessee	1864
Johnson, S. A.	Villa Ridge	33	Farmer	South Carolina	1852
Johnson, William	New Grand Chain	24	Farmer	Maryland	1866
Kain, George W.	Caledonia	9	Farmer	Pennsylvania	1855
Kelsey, Sarah J.	Mound City	20	Farmer	Hartford, Connecticut	1858
Kennedy, James D.	Pulaski	23	Farmer	Illinois	1845
Kennedy, James S.	Villa Ridge	26	Farmer	Indiana	1865
Kimbel, John F.	Caledonia	16	Farmer	Mississippi	1876
Lentz, Peter A. & N. W.	"	17	Farmers	Illinois	1857, 1859
Lippincott, D. P.	Villa Ridge	34	Farmer	New Jersey	1868
Low, E. M.	Pulaski	15	Farmer	New York	1837
McGee, Hugh	New Grand Chain	17	Farmer	Christian Co., Kentucky	1837
McGee, James H.	"	27	Farmer	Pulaski Co., Illinois	1843
Mikesell, T. J.	Pulaski		Farmer	Pennsylvania	1854
Moore, R.	Caledonia	14	Farmer	Ohio	1844
Morrow, John F.	Villa Ridge	9	Farmer	Illinois	1814
Parker, F. M.	"	35	Farmer	Illinois	1850
Parker, J. F.	"	16	Farmer	Illinois	1839
Rouch, Mathew	New Grand Chain	2	Farmer	Canada	1858
Sharp, A. J.	Pulaski	14	Farmer	North Carolina	1865
Short, John	Caledonia	20	Farmer	Tennessee	1864
Shumaker, J. R.	"	29	Farmer	Illinois	1846
Smith, D. H.	"	29	Farmer	North Carolina	1859
Smith, E.	"	28	Farmer	Illinois	1837
Sommers, Robert	New Grand Chain	6	Farmer	Illinois	1846
Sleers, Samuel	Caledonia	3	Farmer	Illinois	1835
Stringer, D. W.	Pulaski		Farmer	Kentucky	1862
Wedgewood, W. D.	Mound City	12	Farmer	New Hampshire	1861
Williams, Samuel W.	New Grand Chain	25	Farmer	Tennessee	1875

PUTNAM COUNTY.

Name.	Post Office.	Section.	Occupation.	Nativity.	Settled in State.
Allen, William	Hennepin	11	Farmer and Stock Raiser	England	1839
Anderson, James N.	Mount Palatine	11	Farmer	Delaware Co., Pennsylvania	1867
Allen, James	Florid	6	Farmer	Dauphin Co., Pennsylvania	1846
Allen, Hiram	Ox Bow	31	Farmer	Putnam Co., Illinois	1850
Bosley, William S.	Florid	6	Farmer	Fayette Co., Pennsylvania	1857
Beck, Lewis I.	Clear Creek	15	Farmer and Stock Raiser	Muskingum Co., Ohio	1831

PUTNAM COUNTY.—*Continued.*

Name.	Post Office.	Section.	Occupation.	Nativity.	Settled in State.
Buffum, W. H. Harrison	Magnolia	22	Farmer and Stock Raiser	Erie Co., New York	1854
Boyle, Abner	"	22	Farmer	Bedford Co., Virginia	1829
Bobbitt, W. W.	Ox Bow	29	Farmer	Christian Co., Kentucky	1838
Bramfield, A. C.	Hennepin	11	Farmer	Wayne Co., Indiana	1832
Blake, John P.	Florid	17	Farmer	Franklin Co., Massachusetts	1831
Broaddus, Leland	Henry, Marshall Co.	23	Farmer	Virginia	1835
Brunemann, Julius	Granville	33	Farmer	Germany	1852
Berlin, A.	"	34	Farmer	Netherlands	1857
Becker, Gustav	Granville	34	Farmer	Germany	1852
Bush, J. B.	Mount Palatine	26	Farmer	Muskingum Co., Ohio	1866
Brunemann, Otto	Granville	27	Farmer	Germany	1867
Culter, B. S.	Florid	30	Farmer	Huron Co., Ohio	1833
Cassell, W. R.	"	6	Farmer	Putnam Co., Illinois	1836
Coleman, Charles	Hennepin	34	Farmer	New Jersey	1835
Coleman, William S.	"	35	Farmer	Putnam Co., Illinois	1845
Cowen, John B.	Magnolia	27	Farmer	Putnam Co., Illinois	1849
Cooper, Harley	Mount Palatine	3	Farmer and Stock Dealer	Lancaster Co., Pennsylvania	1840
Dunlary, J. H.	Hennepin	18	Farmer and Stock Raiser	Putnam Co., Illinois	1847
Dent, Orlando	Magnolia	36	Farmer	Putnam Co., Illinois	1840
Desmes, John R.	Mount Palatine	1	Farmer	Washing'n Co., Pennsylvania	1864
Dugan, Moses	Hennepin	5	Farmer	Chester Co., Pennsylvania	1830
Dysart, C. W.	Granville	15	Farmer	Putnam Co., Illinois	1847
Deininger, John H.	Florid	31	Farmer	Lebanon Co., Pennsylvania	1859
Dagger, Charles B.	"	36	Farmer	Putnam Co., Illinois	1855
Etscheid, Joseph	Hennepin		Farmer	Germany	1856
Eames, Joel W.	Granville	4	Farmer	Windham Co., Vermont	1839
Edwards, H. H.	Hennepin	8	Farmer	Putnam Co., Illinois	1842
England, Samuel T.	Mount Palatine	2	Farmer	Washing'n Co., Pennsylvania	1885
Funk, Joseph	Ox Bow	29	Farmer	Philadelphia Co., Pennsylvania	1837
Flowers, Thomas	Clear Creek	14	Farmer	Washing'n Co., Pennsylvania	1844
Fisher, A. D.	Granville	22	Farmer	Wayne Co., Indiana	1862
Foley, John	"	20	Farmer	Allegheny Co., Pennsylvania	1851
Fessler, David	Florid	16	Farmer	Lebanon Co., Pennsylvania	1864
Gunn, Cyrus	Mount Palatine	35	Farmer	Windham Co., Vermont	1848
Gallaher, John	Florid	30	Farmer	Putnam Co., Illinois	1830
Gunn, L. D.	Granville	10	Farmer	Massachusetts	1836
Griffith, H.	Clear Creek	16	Farmer	Putnam Co., Illinois	1845
Garrett, Matilda	Hennepin	5	Farmer	Belmont Co., Ohio	1865
Griffith, Frank	Magnolia	16	Farmer	Putnam Co., Illinois	1850
Griffith, Mary V.	Clear Creek	16	Farmer	Columbiana Co., Ohio	1851
Glenn, Isaac A.	Henry, Marshall Co.	31	Farmer	Columbiana Co., Ohio	1837
Glenn, Young A.	"	31	Farmer and Stock Dealer	McLean Co., Illinois	1823
Haws, John	Magnolia	25	Farmer	Clinton Co., Ohio	1838
Hoyle, William P.	Mount Palatine	4	Farmer and Stock Dealer	Putnam Co., Illinois	1849
Hiltabrand, Isaac	Ox Bow	21	Farmer	Lincoln Co., North Carolina	1829
Hiltabrand, E. C.	"	20	Farmer	Putnam Co., Illinois	1833
Hiltabrand, Ella	"	20	Farmer	Putnam Co., Illinois	1846
Hiltabrand, B. F.	"	20	Farmer	Putnam Co., Illinois	1842
Holmes, William W.	Magnolia	33	Farmer	Herkimer Co., New York	1853
Haws, Capt. William	"	26	Farmer	Madison Co., Virginia	1821
Haws, William, Jr.	"	26	Farmer	Clinton Co., Ohio	1838
Haws, Thomas	"	36	Farmer	Clinton Co., Ohio	1835
Hulbleh, Otto	Henry, Marshall Co.	11	Farmer & Breeder Italian Bees	Germany	1836
Hurin, Silas	Granville	6	Farmer	Brown Co., Ohio	1863
Henning, James	"	22	Farmer	Ireland	1835
Helly, John	"	22	Farmer	Germany	1844
Hullinger, J. D.	"	14	Farmer	Champaign Co., Ohio	1855
Henderson, Alexander	"	13	Farmer; 200 acres for sale on reasonable terms	Westmoreland Co., Penn	1858
Hartman, William	"	21	Farmer	Germany	1857
Hawkins, J. L.	"	9	Farmer	Vermont	1855
Henning, John	Mount Palatine	26	Farmer	Ireland	1837
Hamill, Thomas	Granville	24	Farmer	Ireland	1852
Heukins, Elijah	Senachwine	26	Farmer	Greene Co., Pennsylvania	1851
Heukins, A. B.	"	26	Farmer	Greene Co., Pennsylvania	1851
Holly, John	Peru, La Salle Co.	2	Farmer	Butler Co., Ohio	1850
Horne, J. V.	Magnolia	35	Farmer	Butler Co., Ohio	1841
Ish, B.	Granville	34	Farmer	Warren Co., Indiana	1822
Jakes, Edward	Ox Bow	13	Farmer	England	1849
Kuford, Nelson	Hennepin	17	Farmer	Denmark	1866
Kays, William A.	"	9	Farmer	Putnam Co., Indiana	1835
Kays, H. B.	Ox Bow	30	Farmer and Stock Dealer	Kentucky	1835
Kays, George W.	"	31	Farmer	Warren Co., Illinois	1844
Kimball, M. C.	Hennepin	7	Farmer	Jefferson Co., Ohio	1854
Locker, Philip	Granville	24	Farmer	Germany	1857
Laughlin, James G.	Mount Palatine	1	Farmer	Bond Co., Illinois	1824
Laughlin, J. W.	"	1	Farmer	Bond Co., Illinois	1821
Law, Benjamin	Magnolia	28	Farmer	Mifflin Co., Pennsylvania	1844
Lawson, Jacob	Peru, La Salle Co.	36	Farmer	Norway	1844
Matern, Adam	Mount Palatine	12	Farmer	Bavaria, Germany	1844
Mills, Abel	"	12	Farmer	Washing'n Co., Pennsylvania	1840
Mills, H. C.	Magnolia	23	Farmer and Stock Raiser	Putnam Co., Illinois	1847
Mills, Joshua L.	Mount Palatine	11	Farmer	Washing'n Co., Pennsylvania	1842
Morris, Ann E.	"	9	Farmer and Stock Raiser	Belmont Co., Ohio	1858
Mills, Pusey	Clear Creek	14	Farmer	Washing'n Co., Pennsylvania	1840
Mills, Henry	"	14	Farmer	Washing'n Co., Pennsylvania	1830
Morris, Henry C.	Hennepin	6	Farmer	Fayette Co., Pennsylvania	1845
Mills, Joseph	Magnolia	22	Farmer and Stock Raiser	Fayette Co., Pennsylvania	1843
Moore, David H.	Florid	19	Farmer	Washing'n Co., Pennsylvania	1853
Moore, Alexander	Granville	6	Farmer	Brown Co., Ohio	1819
McClung, W. W.	Florid	31	Farmer	Putnam Co., Illinois	1849
Markley, Mary R.	Hennepin		Retired Lady	Dauphin Co., Pennsylvania	1837
Moore, Shepard	Granville	8	Farmer	Brown Co., Ohio	1819
Nixon, David	Florid	18	Farmer	Scotland	1849
Newburn, Aaron	"	32	Farmer	Putnam Co., Illinois	1852
Nowpert, John	Hennepin	22	Farmer	Bureau Co., Illinois	1839
Newkirk, Cyrus	Mount Palatine	1	Farmer	Washing'n Co., Pennsylvania	1859
Newburn, William	Hennepin	4	Farmer	Warren Co., Ohio	1842
Osborn, J. F.	"	3	Farmer	Cumberland Co., New Jersey	1836
Otto, G.	Magnolia	27	Farmer	Germany	1857
Otto, Christian	Granville	23	Farmer	Germany	1860
Powell, James	Hennepin	6	Retired Army Officer	Baltimore, Maryland	1858
Pool, Sidney	Henry, Marshall Co.	23	Farmer	Putnam Co., Illinois	1849
Packingham, James	Granville	15	Farmer	Litchfield Co., Connecticut	1836
Parmelee, Lyman, Jr.	Hennepin	12	Farmer	Putnam Co., Illinois	1856
Price, William M.	Mount Palatine	11	Farmer	Baltimore Co., Maryland	1839
Price, H.	Clear Creek	22	Farmer and Stock Raiser	Fayette Co., Pennsylvania	1852
Parker, William G.	Mount Palatine	2	Farmer	Belmont Co., Ohio	1872
Reynard, J.	Magnolia	36	Farmer	Logan Co., Ohio	1851
Rauch, John H.	Hennepin	35	Farmer	Dauphin Co., Pennsylvania	1868
Ralph, W. W.	Florid	20	Farmer	Delaware	1857
Radle, R. A.	"	29	Farmer and Breeder of Berkshire Swine & Fine Poultry	Crawford Co., Pennsylvania	1856
Reavy, Anthony	Henry, Marshall Co.	2	Farmer	Putnam Co., Illinois	1847
Reinhardt, Joseph	Granville	15	Farmer	Germany	1850
Robinson, R. S.	"	7	Farmer	Bond Co., Illinois	1830
Studyvin, Lenard	Hennepin	8	Farmer	Fayette Co., Ohio	1827
Skeel, L. B.	Florid	30	Farmer	Onondaga Co., New York	1830
Sherng, John	"	10	Farmer and Stock Raiser	Germany	1863
Stewart, S. W.	Peru, La Salle Co.	12	Farmer and Stock Raiser	Bond Co., Illinois	1822
Schooler, Mrs. S.	Hennepin		Retired	Dinwiddie Co., Virginia	1836
Shepard, T. W.	"	1	Farmer and Stock Raiser	Kentucky	1835
Sutcliffe, Samuel	"	14	Farmer	England	1852
Simpson, Mrs. H. G.	"		Retired Lady	Oxford Co., Maine	1853
Stickel, Hiram	Senachwine	27	Farmer	Columbiana Co., Ohio	1854
Shepard, Mrs. J. F.	Granville		Retired	Massachusetts	1835
Swaney, John	Clear Creek	15	Farmer and Stock Raiser	Dauphin Co., Pennsylvania	1840
Swaney, David	"	9	Farmer	Dauphin Co., Pennsylvania	1840
Shields, Calvin	Ox Bow	36	Farmer and Stock Raiser	Morgan Co., Indiana	1833
Stewart, John E.	Henry, Marshall Co.	36	Farmer	Hamilton Co.	1835
Shields, Campbell	Ox Bow	32	Farmer	Morgan Co., Indiana	1833
Simpson, Lewis E.	Magnolia	35	Farmer	Putnam Co., Illinois	1836
Sibell, Frederick	Henry, Marshall Co.	14	Farmer	Germany	1855
Strawn, Ellis	Mount Palatine	2	Farmer	Greene Co., Pennsylvania	1851
Swindler, H. J.	Magnolia	25	Farmer	Bucks Co., Pennsylvania	1853
Stainell, I. M.	Mount Palatine	2	Farmer	Montgomery Ohio	1855
Smith, Eliza W.	Clear Creek	15	Farmer	Adams Co., Pennsylvania	1836
Stevens, Thomas	Hennepin	34	Farmer	Essex, England	1852
Taggart, James H.	Clear Creek	21	Farmer and Stock Dealer	Belmont Co., Ohio	1865
Trone, Walter F.	Ox Bow	32	Farmer	York Co., Pennsylvania	1853
Tomlinson, C.	Mount Palatine	14	Farmer	Philadelphia Co., Penn	1832
Turner, Oake	Hennepin	10	Farmer	Oxford Co., Maine	1834
Turner, A. H.	"	10	Farmer	Oxford Co., Maine	1845
Wilson, Amos	Magnolia	23	Farmer	Chester Co., Pennsylvania	1836
Wierman, Isaac P.	Leonard	25	Farmer	Putnam Co., Illinois	1846
Woods, C.	Hennepin	10	Farmer	Pennsylvania	1842
White, H. L.	"	10, 11	Farmer	Bristol Co., Massachusetts	1833

PUTNAM COUNTY.—*Continued.*

Name.	Post Office.	Section.	Occupation.	Nativity.	Settled in State.
Whitaker, Joel	Hennepin	36	Farmer	Cumberland Co., New Jersey	1835
Wendt, John	Peru, La Salle Co.	13	Farmer	Germany	1858
Zenor, H. B.	Hennepin	16	Farmer	Putnam Co., Illinois	1866
Zenor, Jacob	"	16	Farmer	Jefferson Co., Kentucky	1833

RICHLAND COUNTY.

Name.	Post Office.	Section.	Occupation.	Nativity.	Settled in State.
Kermicle, William W.	Dundas	26, 5 & 10	Farmer	Kentucky	1853

ROCK ISLAND COUNTY.

Name.	Post Office.	Section.	Occupation.	Nativity.	Settled in State.
Anderson, S. H.	Port Byron	15	Farmer	Tennessee	1855
Allen, E.	Richland, Sangamon Co.	32	Farmer	New York	1843
Allen, Joseph L.	" " "	32	Farmer	Rock Island Co., Illinois	1849
Anthony, Charlotte	Muscatine, Iowa	2	Retired	Down Co., Ireland	1857
Arquith, Joseph	Hamlet, Mercer Co.	27	Farmer and Stock Raiser	England	1842
Bailey, F.	Coal Valley	11	Retired Farmer	Down Co., Ireland	1850
Bailey, James	" "	2	Farmer	Down Co., Ireland	1849
Bowman, David	Milan	1	Farmer	Ireland	1855
Cheney, Alanson	Rural	34	Farmer and Stock Raiser	Rock Island Co., Illinois	1850
Cheney, P. M.	"	22	Farmer	Clark Co., Ohio	1848
Coffee, Thomas E.	"	21	Farmer	Belmont Co., Ohio	1852
Curtis, W. W.	Milan	28	Farmer	Pennsylvania	1836
Cox, A. D.	Rapids City	3	Farmer	Indiana	1837
Drury, Mrs. Dorotha	Copper Creek	31	Retired Farmer	Chatham Co., North Carolina	1840
Drury, William	Buffalo Prairie	29	Farmer and Stock Raiser	Madison Co., Indiana	1834
Duffield, J. A.	Illinois City	13	Farmer and Stock Raiser	Rock Island Co., Illinois	1849
Gaunt, John H.	Edgington	21	Farmer and Breeder of Poland China Hogs	England	1851
Garrison, P.	Port Byron	10	Farmer	New Jersey	1849
Hollister, Edmund	" "	13	Farmer	Connecticut	1837
Heath, S. W.	Milan	17	Farmer	Pennsylvania	1872
Haskell, Joel	Pleasant Ridge	31	Farmer	New York State	1851
Hays, Wm.	Ferdinand	31	Farmer	Westmoreland Co., Penn	1844
Hoxie, J. F.	Coal Valley	34	Farmer	New York	1866
Hemstead, E. A.	Cordova	27	Farmer and Stock Raiser	New York	1860
Heseman, Christian	Ferdinand	36	Farmer and Stock Raiser	Germany	1841
Hays, Joseph	"	35	Farmer and Stock Raiser	Westmoreland Co., Penn	1844
Irwin, James	Pleasant Ridge	19	Farmer	Ireland	1854
Johnson, Storer	Edgington	21	Farmer	Indiana	1849
Jordan, J. A.	Orion, Henry Co.	25	Retired Farmer	Lincoln Co., Maine	1838
Keller, C.	Milan	9	Farmer	Pennsylvania	1857
Killing, F. C.	Coal Valley	11	Farmer	Prussia	1845
Lallin, Charles	Edgington	23	Farmer	New York	1840
Lees, Thomas	Coal Valley	25	Farmer	England	1852
Murdock, David	Muscatine, Iowa	32	Farmer and Breeder of Poland China Hogs	Butler Co., Ohio	1851
Manning, J. R.	Orion, Henry Co.	36	Farmer	Waukesha Co., Wisconsin	1861
McCandless, George	" "	36	Farmer and Stock Raiser	Allegheny Co., Pennsylvania	1835
Miller, Wm.	Pleasant Ridge	6	Farmer	England	1846
McConnell, Andrew	Milan	29	Farmer	Ireland	1861
Morris, Abbie L.	" "	26	Farmer	Ohio	1850
McConnell, James	"	17	Farmer	Ireland	1854
Miller, W. H.	Pleasant Ridge	12	Farmer	Rhode Island	1846
McRoberts, Wm.	Port Byron	17	Farmer	Ireland	1857
Pearsall, W. C.	"	23	Farmer	New York State	1838
Pullen, D.	Copper Creek	33	Retired Farmer	Rockbridge Co., Virginia	1843
Parks, J. H. & W. S.	Edgington	15	Farmers and Stock Raisers	Illinois	1844
				Illinois	1846
Reynolds, D. M.	Copper Creek	19	Farmer and Stock Raiser	Indiana	1836
Rowe, A. J.	Rapids City		Retired	Pennsylvania	1853
Shurtliff, B.	"	2	Farmer	New Hampshire	1840
Schaul, John	Hillsdale	26	Farmer	Tennessee	1855
Simpson, W. B.	Illinois City	12	Farmer and Stock Raiser	Lawrence Co., Illinois	1843
Sloan, Samuel	Buffalo Prairie	33	Farmer and Stock Raiser	Westmoreland Co., Penn	1839
Taylor, James	Pleasant Ridge	12	Farmer	Scotland	1842
Titterington, James	Edgington	12	Farmer and Stock Raiser	England	1839
Weaver, A.	Pleasant Ridge	1	Farmer	Ohio	1855
Weaver, Frank	" "	18	Farmer	Ohio	1855
Wait, Wm.	Hamlet, Mercer Co.	35	Farmer and Stock Raiser	Washington Co., Ohio	1854
Wilson, Lewis	Milan	8	Farmer	Chenango Co., Ohio	1859
Wray, John E.	Muscatine, Iowa	21	Farmer	Gallia Co., Ohio	1846

SALINE COUNTY.

Name.	Post Office.	Section.	Occupation.	Nativity.	Settled in State.
Armistead, Wm. F.	Raleigh	25	Farmer	Smith Co., Tennessee	1867
Ammon, John	"	19	Farmer	Germany	1864
Anglin, Philip	Bankston	25	Farmer	Illinois	1847
Abney, J. W.	Harrisburg	31	Farmer	Illinois	1837
Abney, John	Gallatin	20	Farmer	Tennessee	1854
Abney, Emily	"	27	Farmer	Missouri	1845
Abney, Andrew	"	26	Farmer	Illinois	1861
Allen, John L.	"	26	Farmer	Tennessee	1839
Blake, W. H.	Harrisburg	36	Farmer	Illinois	1853
Burlison, J. W.	Half Town	21	Farmer	Illinois	1852
Bond, Louisa	Gallatin	19	Farmer	Illinois	1839
Baker, William R.	Harrisburg	10	Farmer	Illinois	1853
Bourland, James A.	Equality, Gallatin Co.	10	Farmer	Illinois	1839
Bourland, W. H.	" " "	9	Farmer	Illinois	1853
Berry, Richard A.	"	13	Farmer	Illinois	1833
Blackman, B. L.	Bankston	25	Farmer	Illinois	1841
Brothers, John	"	29	Farmer	Tennessee	1853
Brown, Samuel	Raleigh	20	Farmer	Kentucky	1850
Bixler, I. H.	"	26	Farmer	Greene Co., Illinois	1853
Bramlet, John D.	El Dorado	26	Farmer	Saline Co., Illinois	1824
Burnett, John M., Jr.	Raleigh	14	Farmer & Dealer in Fine Stock	Gallatin Co., Illinois	1836
Brown, Daniel	El Dorado	10	Farmer	Tennessee	1861
Cain, G. W.	Bankston	25	Farmer	Illinois	1842
Crow, William H.	Galatia	24	Farmer	Illinois	1848
Clayton, Geo. W.	"	27	Farmer	Tennessee	1857
Clark, S. V.	Rikeville	7	Farmer	Tennessee	1858
Cartner, John	Bankston	32	Farmer	Illinois	1836
Cross, E. K.	Harrisburg	9	Farmer	Tennessee	1841
Coffee, Allen B.	Somerset	8	Farmer	Illinois	1829
Dorris, J. L.	Harrisburg	8	Farmer	Illinois	1838
Duncan, T. J. & J. F.	Mitchellsville	20	Farmers	Illinois	1855, 1857
Dodds, Jackson	Harrisburg	13	Farmer	Alabama	1819
Dejarnatt, John B.	Gallatin	20	Farmer	Tennessee	1856
Dorris, G. W.	"	19	Farmer	Tennessee	1866
Durham, L. M.	"	30	Farmer	Tennessee	1830
Dodd, Alfred	"	3	Farmer	Tennessee	1850
Davis, R. H.	Texas City	26	Farmer	North Carolina	1838
Dewees, James S.	Gossett, White Co.	24	Farmer	Illinois	1853
Elliott, C. H.	El Dorado	26	Farmer	Illinois	1835
Elder, F. M.	"	21	Farmer	Illinois	1831
Ellers, James W.	Raleigh	26	Farmer	Indiana	1856
Evans, J. L.	Harrisburg	32	Farmer	Missouri	1852
Fate, John	Half Town		Farmer	Tennessee	1841
Furlong, William P.	Bankston	22	Farmer	Illinois	1846

SALINE COUNTY.—*Continued.*

Name.	Post Office.	Section.	Occupation.	Nativity.	Settled in State.
Fletcher, Abram	Gallatia	7	Farmer	Kentucky	1854
French, Kindrick	"	18	Farmer	Tennessee	1866
Goss, James M	El Dorado	36	Farmer	Georgia	1868
Grabie, Henry	Raleigh	2	Farmer	Logan Co., Kentucky	1827
Grable, Charles H.	"	2	Farmer	Saline Co., Illinois	1852
Grace, S. T.	"	26	Farmer	Illinois	1819
Gunter, King P	Gallatia	4	Farmer	Pennsylvania	1865
Hamilton, Wm. H H	Equality, Gallatin Co	12	Farmer	Illinois	1843
Hoover, Matthew	Mitchellsville	....	Farmer	Kentucky	1870
Henderson, F. M	Carrier's Mills	32	Farmer	Illinois	1830
Hollada, George H	Gallatia	24	Farmer	Tennessee	1840
Hall, A	El Dorado	7	Farmer	North Carolina	1828
Harison, Smith N	Attila, Williamson Co	31	Farmer	Alabama	1852
Irvin, B F	Gallatia	25	Farmer	Tennessee	1840
Irwin, G. W	El Dorado	36	Farmer	Gallatin Co., Illinois	1830
Johnson, John T	Raleigh	26	Farmer	Alabama	1834
Jones, William A	Gallatia	27	Farmer	Illinois	1841
Jones, Henry	"	26	Farmer	Tennessee	1843
Jones, John	"	34	Farmer	Tennessee	1837
Jones, J. W	Attila, Williamson Co	31	Farmer	Tennessee	1858
Johnson, W A	Hall Town	30	Farmer	Illinois	1835
Jones, Alexander	Gallatia	3	Farmer	Illinois	1825
Joyner, G. W	Stone Fort	31	Farmer	Tennessee	1828
Joyner, Matthew	Stone Fort	31	Farmer	Georgia	1818
Kittinger, Martin	Raleigh	25	Farmer	Kentucky	1824
Kinchlow, D. T	Gallatia	4	Farmer	Indiana	1857
Kincheloe, John D	"	6	Farmer	Kentucky	1857
Kloss, Mary A	"	26	Farmer	Illinois	1830
Langford, Thomas J	Carrier's Mills	35	Farmer	Indiana	1868
Lyon, N. E	Gallatia	30	Farmer	Tennessee	1853
Moser, H. B	"	31	Farmer	......	......
Moore, Wm. J	Raleigh	10	Farmer	Wilson Co., Tennessee	1853
Murphey, Robert	"	21	Farmer	Washington Co., Illinois	1845
Murray, William R	"	36	Farmer	North Carolina	1821
Martin, G. W., & Son	"	25	Farmers	Illinois and Tennessee	1865
Murray, James	"	31	Farmer	North Carolina	1821
Morris, John R	Gallatia	19	Farmer	Illinois	1842
Mitchell, E. W	Mitchellsville	5	Farmer	Illinois	1842
Migge, Augustus	Harrisburg	30	Farmer	Germany	1866
Miller, Stephen	Bankston	28	Farmer	Kentucky	1824
Metsinger, W. T	"	29	Farmer	Tennessee	1830
Meller, Franses	"	27	Farmer	Illinois	1853
Mitchell, A. G	Mitchellsville	15	Farmer	Illinois	1848
Miller, John	South America	30	Farmer	Illinois	1843
Neighbors, J. C	Gallatia	34	Farmer	Kentucky	1852
Napier, Mrs. R. A	Harrisburg	36	Retired	Ohio	1873
Naugle, John S	Raleigh	20	Farmer	Ohio	1865
Nelson, C. W	Somerset	5	Farmer	Illinois	1852
Owen, I. J	Gallatia	26	Farmer	Illinois	1850
Pribble, J. W	"	35	Farmer	Kentucky	1862
Pemberton, Elizabeth	"	24	Farmer	Tennessee	1841
Pearce, A. M	Equality, Gallatin Co	14	Farmer	Illinois	1826
Pearce, R. D	" " "	13	Farmer	Illinois	1822
Price, James	Harrisburg	19	Farmer	Tennessee	1838
Pankey, Steven	Carrier's Mills	28	Farmer	Illinois	1820
Pankey, Hampton	" "	36	Farmer	Illinois	1824
Parish, Theodore L	El Dorado	7	Farmer	Illinois	1850
Pierce, Alfred M	"	10	Farmer	Tennessee	1828
Quick, W F	Gallatia	28	Farmer	New York	1850
Rhodes, Maggie I	Bankston	13	Farmer	Illinois	1873
Robinson, M. D	Gallatia	29	Farmer	Tennessee	1857
Roper, James L	Rileyville	3	Farmer	Illinois	1845
Ritter, J. M	Hall Town	.....	Farmer	Tennessee	1830
Roark, Wm	Somerset	5	Farmer	Illinois	1819
Robertson, Elizabeth	"	8	Farmer	Illinois	1825
Russell, Caswell	Harrisburg	29	Farmer	East Tennessee	1835
Hude, Charles	"	19	Farmer	Illinois	1852
Rice, J. A	"	7	Farmer	Tennessee	1856
Rabourn, J. T	Raleigh	17	Farmer	Indiana	1827
Ramsey, Jacob	"	18	Farmer	Pennsylvania	1865
Reeves, J. M. & Son	"	36	Farmers	Kentucky and Indiana	1856
Roberts, Josiah M	"	23	Farmer	Illinois	1850
Rhine, Wm	"	34	Farmer	Saline Co., Illinois	1840
Roberts, Joseph	"	20	Farmer	Saline Co., Illinois	1853
Ruddell, Servetus	"	17	Farmer	Illinois	1851
Read, W. J. & J. P	"	25	Farmers	Saline Co., Illinois	1844 1853
Seat, B D. & J. O	"	10	Farmers	Wilson Co., Tennessee	1866
Smith, Rufus & Sons	"	35	Farmers	Tennessee and Illinois	1831 1851 1854
Sherfield, L. F	Harrisburg	11	Farmer	Kentucky	1860
Shaw, James H	Bankston	24	Farmer	Illinois	1835
Stalcup, Jackson	"	32	Farmer	Tennessee	1853
Smart, W. L	South America	17	Farmer	Tennessee	1870
Shain, Amos	El Dorado	9	Farmer	Illinois	1832
Shain, W. J	"	14	Farmer	Illinois	1847
Smith, Turner	"	13	Farmer	Tennessee	1865
Summers, L. F	Gallatia	20	Farmer	Tennessee	1868
Shaw, D. W	"	9	Farmer	Kentucky	1862
Stone, Henry L	"	19	Farmer	Illinois	1851
Sprague, G. W	Rileyville	6	Farmer	Kentucky	1857
Somers, John W	Gallatia	30	Farmer	Tennessee	1857
Stone, Henry S	"	32	Farmer	Kentucky	1830
Tyler, J. A	Raleigh	26	Farmer	Logan Co., Kentucky	1860
Tucker, George W	Mitchellsville	9	Farmer	Illinois	1855
Thornton, Albert T	Carrier's Mills	31	Farmer	Tennessee	1862
Travelstid, G. B	South America	18	Farmer	Kentucky	1841
Travelstid, W. J	" "	7	Farmer	Illinois	1850
Trammell, Wesley	Stone Fort	25	Farmer	Illinois	1818
Voudrie, Julius	Raleigh	.....	Farmer	Randolph Co., Illinois	1844
Wall, James	"	11	Farmer	Tennessee	1852
Wilson, Freeman P	Equality, Gallatin Co	14	Farmer	Kentucky	1850
Weaver, Elias	Bankston	24	Farmer	Tennessee	1832
Willis, J. M	El Dorado	33	Farmer	Illinois	1843
Watson, James	"	18	Farmer	Illinois	1849
Ward, Jasper	Gallatia	16	Farmer	Illinois	1840
Watson, S. F	Rileyville	6	Farmer	Illinois	1833
Watkins & Bro	Gallatia	1	Farmers	Illinois	1851

SANGAMON COUNTY.

Name.	Post Office.	Section.	Occupation.	Nativity.	Settled in State.
Campbell, David W	Pawnee	1	Farmer	Virginia	1870
Highmore, John S	Rochester	.....	Short-horn Cattle and Berkshire Swine — Registered Stock	England	1849
Lippincott, C. E	Springfield	.....	Short-horn Breeder at Chandlerville, Cass Co	Illinois	1825
Richardson, T	"	.....	Brumah Fowls, Berkshire, Short-horns and Jerseys—all Registered Stock	Connecticut	1860

ST. CLAIR COUNTY.

Name.	Post Office.	Section.	Occupation.	Nativity.	Settled in State.
Lord, John	Trenton, Clinton Co	1	Farmer	England	1845

STEPHENSON COUNTY.

Name.	Post Office.	Section.	Occupation.	Nativity.	Settled in State.
Bentley, O. N	Freeport	.....	Farmer	Massachusetts	1853

TAZEWELL COUNTY.

Name.	Post Office.	Section.	Occupation.	Nativity.	Settled in State.
Allen, Lemuel	Pekin	1	Farmer	Virginia	1839

UNION COUNTY.

Name.	Post Office.	Section.	Occupation.	Nativity.	Settled in State.
Burton Reuben	Cobden	21	Farmer	Tennessee	1827
Biggs, J. J	"	8	Farmer and Stock Dealer	Illinois	1832
Burns, John	Dongola	14	Farmer	Ireland	1851
Barnhart, Jacob	"	34	Farmer	North Carolina	1831
Cruse, John	Mill Creek	25	Farmer	Union Co., Illinois	1851
Coleman, P. M	Anna	.....	Farmer	Virginia	1867
Corzine, Wilson H	"	15	Farmer	Illinois	1840
Davis, David	"	36	Farmer	North Carolina	1819
Damron, J. W	Makanda, Jackson Co	17	Farmer and Stock Raiser	Illinois	1835
Dillow, Emeline	Dongola	27	Farmer	"	1828
Dillow, Paul	Springville	13	Farmer	"	1866
Freeman, James H	Anna	26	Farmer	Tennessee	1847
Fuller, I. W	"	27	Farmer	Illinois	1830
Gallegly, Wilson S	Lick Creek	2	Farmer	Tennessee	1864
Groner, Zachariah	Dongola	28	Farmer	Illinois	1843
Illemau, Levi	Anna	16	Farmer	"	1840
Hoffner, C	Wetaug, Pulaski Co	6	Farmer	North Carolina	1822
Hays, James	Anna	5	Farmer	Ohio	1864
Illeman, Jacob	"	21	Farmer	Illinois	1823
Hoel, C. B	"	16	Farmer	"	1852
Holtaman, H. N	"	19	Farmer	North Carolina	1851
Hartline, B F	"	7	Farmer	Illinois	1835
Hines, Walter	Lick Creek	21	Farmer	"	1859
Houser, Christopher	Cobden	20	Farmer	Union Co., Illinois	1822
Jones, John S	Lick Creek	11	Farmer	Tennessee	1865
Keller, B. H	" "	33	Farmer	"	1851
Lilley, B	" "	15	Farmer	Illinois	1853
Landrith, J	Cobden	27	Farmer	Union Co., Illinois	1842
Mitchell, Charles	"	30	Farmer	Tennessee	1869
Murphy, William E	Bradshaw	9	Farmer	Union Co., Illinois	1849
Magee, W. I. B	Makanda, Jackson Co	4	Farmer	Tennessee	1873
Marlen, Thomas N	Bradshaw	4	Farmer	Illinois	1830
Menees, Jefferson	Anna	2	Farmer	"	1820
Murphy, James	Dongola	.....	Farmer	Ireland	1854
Misenhimer, Thomas	"	22	Farmer	North Carolina	1831
Mowery, Edward	"	28	Farmer	" "	1839
Mowery, A. W	"	33	Farmer	" "	1839
Poole, J. H	Jonesboro	34	Farmer	Kentucky	1861
Penrod, David	Dongola	27	Farmer	Illinois	1829
Pickels, Tomut	Lick Creek	13	Farmer	Missouri	1860
Penninger, A. L	Bradshaw	3	Farmer and Stock Raiser	North Carolina	1838
Robinson, Edward G	Anna	8	Farmer	Maryland	1869
St. John, G. R	Moscow	21	Farmer	Tennessee	1858
Sanders, James N	Makanda, Jackson Co	4	Farmer	"	1853
Stokes, Jones	Lick Creek	13	Farmer	Illinois	1824
Terry, William	" "	13	Farmer	England	1860
Yancil, Adam	Cobden	8	Farmer	Illinois	1840
Walton, J. K	Anna	21	Farmer	Pennsylvania	1853
Westover, Polez	"	36	Farmer	Virginia	1862
Wilber, A. S	"	32	Farmer	.....	.....
Wise, T. B	Mount Pleasant	28	Farmer	Illinois	1851

VERMILION COUNTY.

Name.	Post Office.	Section.	Occupation.	Nativity.	Settled in State.
Eaton, O. L	Homer, Champaign Co	27	Farmer and Stock Raiser	Ohio	1860
Gaines, Francis	Indianola	32	Farmer	Ohio	1847

WABASH COUNTY.

Name.	Post Office.	Section.	Occupation.	Nativity.	Settled in State.
Andrus, Silas	Mt. Carmel	31	Farmer	Illinois	1837
Adams, George	Allendale	16	Farmer	Virginia	1854
Armstrong, T. N	"	13	Farmer	Illinois	1829
Armstrong, Berkley	"	13	Farmer	Illinois	1835
Armstrong, Ira F	Bellmont	24	Farmer	Indiana	1849
Buchanan, Robert	"	24	Farmer	Illinois	1825
Compton, V. G	Mt. Carmel	6	Farmer	Illinois	1839
Calverly, W. H	"	24	Farmer and Stock Raiser	Illinois	1849
Calverly, James, Jr	"	19	Farmer and Stock Raiser	England	1844
Chapman, W. M	"	13	Farmer	Illinois	1840
Chapman, Thomas W	"	12	Farmer	Illinois	1847
Denham, D. W	Logansburgh	32	Farmer	Clermont Co., Ohio	1852
Dyar, John D	Mt. Carmel	2	Farmer	Virginia	1820
Danforth, Franklin	Friendsville	24	Farmer	New York	1818
Davis, William	Mt. Carmel	31	Farmer	Indiana	1868
Fry, Hugh H	"	8	Farmer	New York	1860
Fox, Hiram	Allendale	26	Farmer	Pennsylvania	1837
Fisher, Daniel	"	36	Farmer	Pennsylvania	1839
Fox, Jeremiah	"	15	Farmer	Pennsylvania	1837
Gard, Benjamin	Gard's Point	1	Farmer	Illinois	1837
Gould, J. S	Allendale	13	Farmer	Illinois	1829
Grandon, Thomas	Mt. Carmel	23	Farmer	Pennsylvania	1860
Gard, Washington	Gard's Point	31	Farmer	Illinois	1833
Glick, Louis	Mt. Carmel	31	Farmer	Pennsylvania	1826
Hershey, J. M	Allendale	35	Farmer	Pennsylvania	1842
Harper, W. H., Sr	Mt. Carmel	14	Farmer	Kentucky	1816
Harper, W. W	"	18	Farmer	Indiana	1850
Hallock, Aaron B	"	10	Farmer	New Jersey	1839
Kreider, John H	"	35	Farmer	Pennsylvania	1861
Kirstein, Jacob, Sr	"	23	Farmer	Germany	1839
Keneipp, Geo. M	"	31	Farmer	Illinois	1838
Kingsbury, John D	Friendsville	26	Farmer	Illinois	1855
Keen, A. B	"	19	Farmer	Illinois	1830
Keen, E. B	Keensburgh	9	Farmer	Wabash Co., Illinois	1821
Keen, O. H	"	9	Farmer	Wabash Co., Illinois	1817
Litherland, George O	Allendale	8	Farmer	Illinois	1833
Lingenfelter, Charles	Mt. Carmel	5	Farmer	Illinois	1812
Lutz, Nicholas	"	1	Farmer	Germany	1837
Legler, George M	Keensburgh	14	Farmer	Wabash Co., Illinois	1835
McFarland, G. W	Allendale	4	Farmer	Illinois	1855
McGlinlock, W. T	Mt. Carmel	30	Farmer	Ohio	1854
Miller, Elvina	"	.....	Farmer	Pennsylvania	1833
Newkirk, R. M	Friendsville	35	Farmer	Ohio	1858
Newkirk, Paul	"	36	Farmer	Illinois	1851

WABASH COUNTY.—*Continued.*

Name.	Post Office.	Section.	Occupation.	Nativity.	Settled in State.
Newman, P. R. & W. M.	Bellmont	3	Farmers	Kentucky and Illinois	1832 / 1854
Ogden, J. D.	Mt. Carmel	11	Farmer	Ohio	1840
Parmenter, Henry	Keensburgh	5	Farmer	Wabash Co., Illinois	1825
Ramsey, J. B.	Allendale	4	Farmer	Illinois	1829
Rigg, James W.	Mt. Carmel	26	Farmer	Illinois	1829
Sharp, George J.	"	12	Farmer	England	1859
Simonds, William	"	13	Farmer	Illinois	1825
Simonds, David	"	7	Farmer	Ohio	1818
Smith, Joseph	"	6	Farmer	Germany	1864
Stoltz, George	"	20	Farmer	Germany	1834
Stewart, John M.	Gard's Point	32	Farmer	Indiana	1830
Seller, Jacob	Mt. Carmel	35	Farmer	Germany	1835
Tilton, Mark L.	"	18	Farmer	Illinois	1841
Uiter, Elizabeth	"	17		New Jersey	1824
Viehman, Wm. F.	Allendale	15	Farmer	Illinois	1850
Wirth, Capt. I. Geo.	Mt. Carmel	23	Farmer	Illinois	1841
Wirth, John H.	"	23	Farmer	Germany	1839
Wood, John	"	36	Farmer	Illinois	1849
Wood, Oliver H.	Friendsville	20	Farmer	Illinois	1845
White, George S.	Bellmont	12	Farmer	Illinois	1854
Wheeler, B. F.	"	3	Farmer	Illinois	1847
Woods, John	"	2	Farmer	Illinois	1835
Wood, William	Mt. Carmel	31	Farmer	Illinois	1848
Whyde, J. H	Bellmont	12	Farmer	Ohio	1849

WARREN COUNTY.

Name.	Post Office.	Section.	Occupation.	Nativity.	Settled in State.
Harling, H. H.	Monmouth	21	Farmer and Stock Raiser	Otsego Co., New York	1857
Jewell, Wm. H.	Lenox Station	21	Farmer and Stock Raiser	Warren Co., Illinois	1844
Young, John M	" "	30	Farmer and Stock Raiser	Pennsylvania	1877

WASHINGTON COUNTY.

Name.	Post Office.	Section.	Occupation.	Nativity.	Settled in State.
Allen, Wm. I.	Richview	6	Farmer	Louisiana	1856
Anderson, James	Okawville		Farmer	Illinois	1835
Aichison, Thomas	"	9	Farmer	Illinois	1820
Biorn, Martin	New Minden	18	Farmer	Denmark	1874
Brandhorst, Henry	Nashville		Farmer	Germany	1863
Boles, Wm. M.	New Minden	4	Farmer	Tennessee	1829
Borcherding, F.	" "		Farmer	Germany	1854
Braman H. M.	Hoyleton	35	Farmer	New York	1856
Ballard, Thornhill	Beaucoup	22	Farmer	Virginia	1818
Beadles, I. A.	Irvington	17	Farmer	Illinois	1848
Carter, Livesay	Nashville	20	Farmer	Illinois	1818
Carson, K. L.	Hoyleton	24	Farmer and Stock Raiser	Kentucky	1851
Carter, J. D.	Ashley	2	Farmer	South Carolina	1868
Cammack, G. W.	"	24	Farmer	Kentucky	1858
Crow, Edmond	Nashville		Farmer	Kentucky	1863
Chesney, Larkin	"		Farmer	Illinois	1817
Chesney, A.	Plum Hill	11	Farmer	Illinois	1821
Franklin, James H.	Nashville		Farmer	Illinois	1847
Friederich, V.	Okawville		Farmer	Germany	1858
Foster, W. P.	Nashville		Farmer	Tennessee	1854
Freese, J. L.	Addieville	19	Farmer	Germany	1872
French, Levi	Ashley	23	Farmer	Ohio	1875
Freeman, N. E.	"	12	Farmer	Illinois	1841
Goodman, Israel	"	36	Farmer	Indiana	1846
Gollnar, Peter	Okawville	18	Farmer	Illinois	1851
Gant, Bazzil	"		Farmer	America	1864
George, Enoch	Irvington		Farmer	Illinois	1852
Green, H. P.	Nashville	29	Farmer	Illinois	1832
Huck, Louis	"	29	Farmer	Prussia	1848
Hoots, William	Okawville		Farmer	Illinois	1846
Huggins, Elias	New Minden	9	Farmer	Illinois	1854
Hanebarger, H. D	" "	35	Farmer	Ohio	1859
Huggins, Thomas	Nashville	9	Farmer	Illinois	1853
Hewitt, A. F.	Irvington	1	Farmer	Illinois	1852
Harffman, Charles	Okawville		Farmer	Illinois	1850
Harris, F. D.	Plum Hill	13	Farmer	Indiana	1870
Hebokamp, Rudolph	Addieville	19	Farmer	Illinois	1813
Harland, Zephemiah	Elkhorn	8	Farmer	Kentucky	1853
Harryman, A. J	Okawville	16	Farmer	Illinois about	1847
Houts, Alma	"	32	Farmer	Caldwell Co., Missouri	1843
Hughs, Robert	"	21	Farmer	Kentucky	1826
Henderson, George	Nashville	10	Farmer	Illinois	1843
Hilt, George W.	Okawville		Farmer	Illinois	1856
Hinckley, H. C.	Hoyleton	17	Farmer	St. Clair Co., Illinois	1851
Howard, George C.	Ashley	1	Farmer	Illinois	1842
Jackson, John C	Lively Grove	35	Farmer	Tennessee	1849
Johnson, Felix	Nashville	4	Farmer	Illinois	1844
Johnson, J. B.	Irvington	35	Farmer	Illinois	1849
Koch, George	Nashville		Farmer	Germany	1860
Kinyon, John R.	Plum Hill		Farmer	Illinois	1839
Kinyon, Edward	Okawville	8	Farmer	Illinois	1841
Kinyon, L. B.	Elkhorn		Farmer	Illinois	1855
Kinyon, D. C.	Okawville	12	Farmer	Illinois	1834
Kinyon, Joseph	"	5	Farmer	Illinois	1830
Linck, Andrew	"		Farmer	Illinois	1853
Lyons, A. R	Nashville		Farmer	Illinois	1846
Linck, Frederick	Okawville	20	Farmer	Illinois	1851
Laney, A. J.	Lively Grove	34	Farmer	Alabama	1844
Livesay, E. C.	Ashley	24	Farmer	Illinois	1830
Livesay, John W.	Nashville	28	Farmer	Tennessee	1830
Land, Wm.	Okawville		Farmer	Illinois	1840
Mundinger, Louis	Ashley	32	Farmer	Bavaria	1837
McIntyre, J. W	Nashville		Farmer	North Carolina	1845
Moore, W. M.	Wood Lawn, Jefferson Co.		Farmer	Tennessee	1859
Masters, W. C.	Richview	25	Farmer	North Carolina	1863
Miller, F. M.	Irvington	26	Farmer	Illinois	1844
Melton, D.	Okawville		Farmer	Hanover, Germany	1849
Middleton, H. W.	"		Farmer	Illinois	1849
Meyers, Gottlieb	Nashville	24	Farmer	Germany	1838
McLaughlin, J. H.	Plum Hill	13	Farmer	Illinois	1852
Meier, H. D.	Okawville	26	Farmer	Missouri	1851
Moore, Jesse	"	20	Farmer	Illinois	1841
Morrow, Jesse	"	17	Farmer, 60 acres for sale near Okawville Springs	Illinois	1845
Mapman, Wm.	Venedy	20	Farmer	Germany	1837
Neinlist, E. T.	Okawville		Farmer	Illinois	1850
Nolte, Adam	Addieville	15	Farmer	Germany	1855
Neely, F. M.	New Minden	18	Farmer	Illinois	1833
Neinlist, Wm. A	Plum Hill		Farmer	Illinois	1856
Phillips, Elijah	Okawville	5	Farmer	Illinois	1849
Pichford, E.	Nashville		Farmer	Illinois	1838
Reuss, George	Lively Grove	3	Farmer	Germany	1846
Robinson, W. P.	Okawville		Farmer	Illinois	1853
Ricad, Hosea	"		Farmer	Illinois	1844
Robinson, J. H.	Plum Hill		Farmer	Illinois	1854
Rotmeier, G. P	" "	19	Farmer	Germany	1842
Ragland, W. A.	" "	11	Farmer	Illinois	1845
Ragland, H.	" "	14	Farmer	Kentucky	1829
Ragland, James R.	" "	14	Farmer	Illinois	1852
Robinson, Thomas	Richview	16	Farmer	Pennsylvania	1845
Stande, E. A	Okawville		Farmer	Illinois	1851
Stark, Daniel H.	"		Farmer	Illinois	1851
Segelhorst, E. W.	"		Farmer	St. Louis, Missouri	1865

WASHINGTON COUNTY.—*Continued.*

Name.	Post Office.	Section.	Occupation.	Nativity.	Settled in State.
Sanders, William	Irvington		Farmer	Missouri	1863
Smith, J. G.	"		Farmer	New York	1869
Seibert, George W.	Ashley	32	Farmer	Illinois	1849
Struckmeyer, Freder'ck	New Minden	17	Farmer	Germany	1863
Sprague, F. M.	Okawville		Thresher	California	1854
Smith, Joseph	"		Farmer	Illinois	1848
Schrader, Frank	Venedy		Farmer	Germany	1855
Smith, George	Okawville	20	Farmer	Illinois	1848
Troull, Jackson	Centralia, Marion Co.	4	Farmer	Illinois	1841
Tebo, John C.	Okawville	20	Farmer	Illinois	1844
Vortman, H., Jr.	Johannesburg	34	Farmer	Hanover	1855
Wilson, James	Elkhorn	4	Farmer	Illinois	1824
Williams, F. M.	Plum Hill	3	Farmer	Illinois	1845
Williams, George W.	" "	2	Farmer	Illinois	1846
Welch, William	New Minden	18	Farmer	Ireland	1860
Woods, E. L.	Nashville		Farmer	Illinois	1852
Wood, Daniel J.	Irvington		Farmer	Illinois	1851
Wolff, George	Okawville	24	Farmer	Illinois	1842
Wheeles, Ruben	Ashley	25	Farmer	Illinois	1820
Wood, Joseph	Nashville	13	Farmer	Illinois	1834
Walton, Nephi	Okawville		Farmer	Illinois	1843
Zetzsche, Valentine	"	11 / 14	Farmer	Germany	1841
Zetzsche, Zachariah	"		Farmer	America	1845

WAYNE COUNTY.

Name.	Post Office.	Section.	Occupation.	Nativity.	Settled in State.
Austin, James S., Sr.	Long Prairie	3	Farmer	Tennessee	1837
Anderson, J. W.	"	2	Farmer	Tennessee	1848
Austin, S. L.	"	21	Farmer	Tennessee	1839
Andrews, Francis	Mount Erie	20	Farmer	Pennsylvania	1864
Atkinson, Willis J.	Long Prairie	8	Farmer	Tennessee	1846
Brookins, J. D.	"		Farmer	Ohio	1840
Braddock, James	"	21	Farmer	Pennsylvania	1859
Bruce, A. W.	Six Mile	15	Farmer	Tennessee	1825
Buffington, A. C	"	7	Farmer	Illinois	1821
Book, Michael	Fairfield	17	Farmer	Illinois	1821
Brinker, Petter	Mount Erie	13	Farmer and Stock Raiser	Ohio	1860
Best, Benjamin F.	"	13	Farmer and Stock Raiser	Pennsylvania	1854
Bothwell, J. Cloyd	Clay City, Clay Co.	20	Farmer	Clay Co., Illinois	1845
Borah, William N.	Fairfield	24	Farmer and Stock Raiser	Kentucky	1820
Borah, J. C.	"	22	Farmer	Illinois	1822
Burkitt, Joseph	Aid	33	Farmer	Illinois	1831
Burdill, Z. Y.	"	33	Farmer	Ohio	1864
Bradford, G. A.	Home	8	Farmer and Stock Dealer	Tennessee	1828
Bozarth, J. B.	Keenville	21	Farmer and Trader	Kentucky	1850
Blake, John S.	Long Prairie	22	Farmer	Ohio	1846
Borah, J. W.	Fairfield	23	Farmer	Native	1866
Best, Augustus H.	Mount Erie	22	Farmer	Ohio	1849
Bobet, Harriet E.	Fairfield	20	Farmer	Ohio	1861
Blakely, Thomas J.	Mount Erie	31	Farmer	Ireland	1845
Brinker Peter	"	13	Farmer	Ohio	1850
Beem, A.	Fairfield	34	Farmer	Ohio	1865
Book, Michael, Sr.	"	34	Farmer	Kentucky	1811
Brandt, Cyrus	"	20	Farmer	Pennsylvania	1860
Clark, Jackson	"	8	Farmer	Wayne Co., Illinois	1838
Cissna, John W.	Pin Oak	34	Farmer	Illinois	1812
Cissna, James	Castor	34	Farmer	Illinois	1833
Clark, Alfred M.	Cisne	14	Farmer	White Co., Illinois	1844
Crews, A. J.	Mount Erie	7	Farmer	Illinois	1840
Carson, Emmett	Enterprise	12	Farmer	Ohio	1865
Cox, Edmond N.	Mount Erie	15	Farmer	Illinois	1843
Carson, William	Enterprise	2	Farmer	Ohio	1865
Chandler, Sarah	Wabash	14	Farmer	New York	1867
Creighton, Mrs. M. A.	Fairfield	35	Farmer	Illinois	1827
Dye, Thomas	Cisne	29	Farmer	Ohio	1852
Davis, S. B.	Long Prairie	32	Farmer and Stock Raiser	North Carolina	1847
Draper, James W.	Belle City	17	Farmer	Tennessee	1858
Davis, J. J.	Jeffersonville	2	Farmer	Ohio	1861
Doke, Edmund C.	Fairfield	35	Farmer	Ohio	1871
Dodds, W. A.	Wayne City	24	Farmer and Stock Dealer	Ohio	1863
Dunlap, William F.	Xenia, Clay Co.	11	Farmer	Tennessee	1869
Davis, Joshua	Fairfield	10	Farmer and Stock Dealer	Ohio	1870
Elliott, Thomas W.	Wabash	14	Farmer	Kentucky	1862
Faulkner, W. T	Wayne City	23	Farmer	Indiana	1862
Felts, W. W.	Long Prairie	32	Farmer	Tennessee	1868
Frazier, William A.	Fairfield	32	Farmer	South Carolina	1858
Fredric, Albert	Mount Erie	7	Farmer and Stock Raiser	Ohio	1866
Gray, Robert	Rinard	25	Farmer	Indiana	1853
Gregory, B.	Fairfield	25	Farmer	Kentucky	1858
Goldman, Jesse	Wayne City	25	Farmer	Indiana	1858
Garner, Walter F.	Wabash	35	Farmer	Illinois	1824
Gardner, J. W.	Castor	4	Farmer	Illinois	1831
Hooper, R. B.	Fairfield	24	Farmer	Illinois	1829
Harrison, N. J.	Rinard	6	Farmer	Illinois	1850
Hall, J. S. C	Fairfield	9	Farmer	Wayne Co., Illinois	1843
Harris, M. H.	"	1	Farmer	Illinois	1819
Hendershalt, J. A	Belle City, Hamilton Co.	4	Farmer	Wayne Co., Illinois	1851
Haynes, L. D.	Long Prairie		Farmer	Posey Co., Indiana	1818
Holmes, Oliver	Fairfield	36	Farmer	Ohio	1853
Harman, Daniel	Jeffersonville	8	Farmer	Ohio	1858
Hearn, James	Fairfield	21	Farmer	Tennessee	1841
Iddings, Williams	"	11	Farmer	Ohio	1840
Irvine, J. L.	Elm River	2	Farmer	Kentucky	1871
James, Clem.	Mount Erie	7	Farmer	Ohio	1865
Jelly, Benjamin	Jeffersonville	16	Farmer	England	1857
Jordan, J. P.	Clay City, Clay County	35	Farmer	Indiana	1874
Jackson, J. A.	Mount Erie	17	Farmer	Illinois	1850
Kelley, James M.	Wabash	26	Farmer	Illinois	1835
Karn, David T.	Mount Erie	29	Farmer	Ohio	1865
Kramer, Henry	"	22	Farmer	Prussia	1816
Keen, James, Jr.	Six Mile	21	Farmer and Stock Dealer	Illinois	1839
Knowles, Leander	Fairfield	8	Farmer	Ohio	1858
Linville, Franklin	Long Prairie		Farmer	Tennessee	1869
Larimer, John	Mount Erie	32	Farmer	Fayette Co., Pennsylvania	1866
Linville, John F.			Farmer		
Laird, Jesse	Enterprise	13	Farmer	Illinois	1819
Leet, Daniel	Fairfield	18	Farmer	Wisconsin	1831
McLin, Agnese M.	"	27	Farmer	Kentucky	1821
McGrew, James	Xenia, Clay Co.		Farmer	Illinois	1819
Marday, H.	Long Point		Farmer	Illinois	1855
Mullinax, Jane	Jeffersonville	2	Farmer	Tennessee	1830
Moore, James L.	"	2	Farmer	Ohio	1852
McGrew, Miles J.	Xenia, Clay Co.	21	Farmer	Wayne Co., Illinois	1855
Maulding, C. C.	Long Prairie	2	Farmer	Illinois	1843
Moon, H. N.	Fairfield	9	Farmer	Ohio	1852
McKee, Wilson M.	Xenia, Clay Co.	8	Farmer	Ohio	1853
McCleary, J. S.	Mount Erie	6	Farmer	Illinois	1853
Marrs, William C.	Fairfield	18	Farmer	Tennessee	1872
Melrose, Nellie	Wabash	24	Farmer	Illinois	1855
Monroe, Margaret A.	"	26	Farmer	Ireland	1861
McCollum, Isaac	Mount Erie	19	Farmer	Illinois	1840
Martin, Jacob	Castor	3	Farmer	Ohio	1869
McFetridge, Lyman E.	Mount Erie	21	Farmer	Ohio	1858
Nancy, James R.	"	13	Farmer	Kentucky	1873
Neff, H. M.	Rinard	2	Farmer	Ohio	1852
Nancy, Newton	"	2	Farmer	Illinois	1852
Owen, Mary A.	Mount Erie	17	Farmer	Native	
Price, Sylvester	"	9	Farmer	Native	
Pettyjohn, John	Rinard	22	Farmer	Ohio	1844
Payn, William	Long Prairie	33	Farmer	Wayne Co., Ohio	1857
Powless, Samuel	Fairfield	35	Farmer	Illinois	1854
Prichard, Henry N	"	16	Farmer	Native	1864
Richards, Isaac	Jeffersonville	16	Farmer	Ohio	1839
Rogers, Palestine	Mount Erie	1	Farmer	Kentucky	1853
Roark, T. H.	Long Prairie	4	Farmer	Tennessee	1869

WAYNE COUNTY.—*Continued.*

Names.	Post Office.	Section.	Occupation.	Nativity.	Settled in State.
Rankin, John	Fairfield	33	Farmer	Scotland	1855
Rankin, Henry	"	18	Farmer	Ohio	1852
Robertson, William	Jeffersonville	8	Farmer	Scotland	1865
Stoddart, William	Fairfield	24	Farmer	Scotland	1852
Swarts, Enos	Jeffersonville	2	Farmer	Ohio	1866
Sentney, Simon	Long Prairie	3	Farmer	Ohio	1865
Smith, W. H.	"	13	Farmer	Illinois	1842
Shelton, James R.	Mount Erie	24	Farmer	Kentucky	1852
Spar, John	Enterprise	8	Farmer	Pennsylvania	1862
Senter, T. R.	Rinard	34	Farmer and Drover	Illinois	1840
Sparks, Samuel	Mount Erie	32	Farmer	Tuscarawas Co., Ohio	1858
Shannon, William	"	8	Farmer, Stock Raiser and B'l'r	Illinois	1811
Shell, Calvin	Long Prairie	11	Farmer and Stock Dealer	Tennessee	1827
Simpson, Daniel	Cisne	21	Farmer	Virginia	1817
Smith, Joseph	Barnhill	5	Farmer	Ohio	1851
Starkey, James T.	Long Prairie	25	Farmer	Georgia	1862
Shook, I. H.	Six Mile	10	Farmer	Illinois	1847
Scott, Loisa J.	Wabash	23	Farmer	Illinois	1829
Stroup, George	"	22	Farmer	Pennsylvania	1845
Stagg, Daniel	Mount Erie	12	Farmer	Kentucky	1864
Staser, W. C.	"	22	Farmer	Indiana	1858
Thomeson, C. W.	Wayne City	14	Farmer	Wayne Co., Illinois	1852
Tibbs, C. M.	Pleasant Grove	10	Farmer and Stock Dealer	Kentucky	1838
Taylor, Robert	Jeffersonville	27	Farmer	Ohio	1853
Travers, George W.	Mount Erie	17	Farmer	Illinois	1852
Vandaveer, James	"	32	Farmer	Kentucky	1837
Vanfossen, Josiah	"	12	Farmer and Stock Raiser	Ohio	1851
Wood, F. M.	Six Mile	17	Farmer	Illinois	1844
Woodworth, L. B.	Fairfield	33	Farmer	Ohio	1831
Winter, James B.	Wabash	13	Farmer	Kentucky	1866
Winter, Nancy J.	"	14	Farmer	Kentucky	1866
White, T. H. B.	Long Prairie	2	Farmer	Illinois	1810
Worley, Henry	Fairfield	30	Farmer	Ohio	1848
Wilson, S. J. B.	"	30	Farmer	Kentucky	1821
Wilson, Alex	Rinard	29	Farmer	Pennsylvania	1865
Whitacre, Mrs. E.	Fairfield	24	Farmer	Ohio	1840
Young, William M.	Barnhill	5	Farmer	Pennsylvania	1854
Yockey, Lawrence	Rinard	36	Farmer	Germany	1865
Young, Abram	Fairfield	24	Farmer	Illinois	1821
Young, Ewing	"	31	Farmer	Illinois	1820
Zindel, William	Enterprise	18	Farmer and Stock Raiser	Germany	1847

WHITE COUNTY.

Name.	Post Office.	Section.	Occupation.	Nativity.	Settled in State.
Appel, George	Carmi	26	Farmer	Germany	1847
Alsher, Daniel M.	Emma	28	Farmer	Illinois	1841
Askary, Albert	"	28	Farmer	Illinois	1846
Barth, Charles F.	Carmi	34	Farmer	Germany	1848
Britton, Robert	Burnt Prairie	29	Farmer	Kentucky	1850
Bennett, James A.	New Haven, Gallatin Co.	13	Farmer	Illinois	1843
Boyd, R. W.	" "	12	Farmer	Logan Co., Ohio	1860
Ball, W. J.	Enfield	24	Farmer	Indiana	1854
Branch, Daniel	Burnt Prairie	14	Farmer	Illinois	1843
Brockett, G. F.	Stokes Station	36	Farmer	Illinois	1811
Brockett, W. W.	" "	36	Farmer	Illinois	1817
Bruce, W. L.	Norris City	5	Farmer	Illinois	1831
Brockett, C. B.	Stokes Station	6	Farmer	Illinois	1837
Roleyack, James K.	Norris City	18	Farmer	Illinois	1822
Biggerstaff, Albert	Sacramento	32	Farmer	Illinois	1839
Brown, Jeremiah	Crossville	21	Farmer	Illinois	1820
Brown, E.	Carmi	2	Farmer and Stock Raiser	Montgomery Co., Tennessee	1834
Burrell, O.	"	10	Farmer and Stock Dealer	Pennsylvania	1833
Cook, S. G.	Burnt Prairie	11	Farmer	New York	1865
Clark, Wm	" "	2	Farmer	Indiana	1873
Crowell, David	" "	26	Farmer	Ohio	1864
Chapman, John W.	Roland	33	Farmer	White Co., Illinois	1854
Carr, Albert	Carmi	29	Farmer	Illinois	1845
Cleveland, Evans	Crossville	36	Farmer	Tennessee	1828
Cross, Thomas	"	24	Farmer and Stock Raiser	Illinois	1820
Clifford, James E.	Phillipstown	...	Farmer	Vermont	1836
Clifford, Harvey C.	"	...	Farmer	Phillipstown, Illinois	1841
Coale, John H.	School	36	Farmer	Pennsylvania	1852
Clark, J. M.	Emma	16	Farmer	Kentucky	1839
Corcoran, J. J.	"	10	Farmer	Ireland	1867
Chism, George	Hawthorne	22	Farmer	Illinois	1849
Clarke, Joel	Emma	1	Farmer	Illinois	1832
Coale, A. J.	Burnt Prairie	28	Farmer	Ohio	1852
Charles, Francis M.	Grayville	...	Farmer	White Co., Illinois	1811
Dickinson George	School	12	Farmer	Pennsylvania	1850
Downs, J. C.	Stokes Station	6	Farmer and Stock Raiser	Illinois	1842
Donovan, James M.	Burnt Prairie	14	Farmer	Kentucky	1871
Buckworth, John T.	" "	3	Farmer	Illinois	1847
Dagley, Henry S.	New Haven, Gallatin Co.	11	Farmer	White Co., Illinois	1833
Epley, John	Emma	4	Farmer	Illinois	1850
Edwards, C. W.	Gossett	16	Farmer	Illinois	1837
Floyd, H. S.	Sacramento	31	Farmer	Kentucky	1847
Finley, Thomas	Centreville, Platt Co.	31	Farmer	Illinois	1854
Fearn, Thomas	Grayville	19	Farmer and Stock Raiser	England	1813
Finkhauser, Wm. M.	Burnt Prairie	6	Farmer	Kentucky	1819
Fisher, Wm. E.	" "	24	Farmer	Indiana	1847
Files, John	" "	23	Farmer	Illinois	1818
Fenton, J. A.	" "	25	Farmer	Illinois	1831
Goodrich, N. W.	" "	23	Farmer	Illinois	1843
Gray, Mary	" "	18	Farmer	Illinois	1819
Gibson, Gideon	" "	...	Farmer	Kentucky	1858
Glen, George	" "	35	Farmer	Ireland	1874
Garrison, Joseph	Emma	17	Farmer	Illinois	1810
Griffith, John T.	"	28	Farmer	Ohio	1851
Gilbert, John W.	"	28	Farmer	Virginia	1869
Gunn, Isom	"	17	Farmer	Tennessee	1825
Gowdy, J. C.	Burnt Prairie	8	Farmer	Illinois	1831
Gaun, John	Emma	28	Farmer	Illinois	1840
Goodman, William	Burnt Prairie	19	Farmer	Illinois	1823
Grant, Robert	New Haven, Gallatin Co.	23	Farmer	England	1819
Goodman, Samuel	Crossville	32	Farmer	Illinois	1832
Graves, James	"	24	Farmer	Illinois	1829
Gossett, J. D.	Norris City	9	Farmer	Tennessee	1816
Gaston, E. W.	Emma	4	Farmer	Illinois	1825
Hackett, George	Marshall's Ferry	19	Farmer	Indiana	1858
Hon, Jonas J.	Burnt Prairie	6	Farmer	Illinois	1834
Huston, Francis M.	Marshall's Ferry	18	Farmer	Indiana	1864
Hay, D. G.	Burnt Prairie	10	Farmer	Illinois	1821
Hursha, Arthur	Carmi	16	Farmer	Ohio	1847
Henson, David F.	Burnt Prairie	12	Farmer	Indiana	1858
Hunsinger, Jacob	" "	1	Farmer	Illinois	1824
Headley, John	" "	34	Farmer	England	1860
Hughs, Oliver S.	Carmi	5	Farmer	White Co., Illinois	1854
Houk, Milton C.	New Haven, Gallatin Co.	14	Farmer	Kentucky	1870
Hart, Alfred	Mill Shoals	21	Farmer	Kentucky	1869
Hill, William T.	Springerton	22	Farmer	Posey Co., Indiana	1868
Hoskins, W. F.	Roland	28	Farmer	White Co., Illinois	1841
Hays, Campbell	Carmi	12	Farmer	Indiana	1870
Hanigan, Daniel	Enfield	18	Farmer and Stock Raiser	Ireland	1837
Hallam, Samuel	Grayville	21	Farmer	England	1827
Hendricks, Samuel	New Haven, Gallatin Co.	7	Farmer	White Co., Illinois	1849
Harrison, E. R.	Enfield	20	Farmer	Montgomery Co., Tenn	1873
Jameson, William C.	"	27	Farmer	White Co., Illinois	1832
Jones, John R.	Burnt Prairie	14	Farmer	Tennessee	1854
Johnson, R. N.	Norris City	32	Farmer and Stock Raiser	Illinois	1836
Johnson, R. M.	" "	14	Farmer and Stock Raiser	Tennessee	1830
Johnson, John M.	Grayville	19	Farmer and Stock Raiser	New York	1837
Johnston, M. W. H.	"	9	Farmer	White Co., Illinois	1851
King, M. W.	"	9	Farmer	Morgan Co., Indiana	1954
Kuykendall, Geo. G.	Carmi	15	Farmer	Illinois	1815
Lowe, Wm. H.	Gossett	...	Farmer and Stock Raiser	Ohio	1865
Linder, William	Mill Shoals	21	Farmer	Tennessee	1860
Leather, Jas. M., No. 2	Roland	7	Farmer	White Co., Illinois	1841

WHITE COUNTY.—*Continued.*

Name.	Post Office.	Section.	Occupation.	Nativity.	Settled in State.
Lasater, M. E.	New Haven, Gallatin Co.	11	Farmer	Hamilton Co., Illinois	1838
McDowell, Painter	Springerton	29	Farmer	Gibson Co., Indiana	1858
Miller, Peter	Grayville	30	Farmer	Germany	1866
Miller, Henderson M.	Burnt Prairie	27	Farmer	Illinois	1816
McCallister, Miles	Emma	28	Farmer	Illinois	1823
Martin, John	Carmi	8	Farmer	Ireland	1852
McHenry, M. G.	"	8	Farmer	Kentucky	1810
McHenry, John W.	"	8	Farmer	Illinois	1832
Marshall, John	Marshall's Ferry	18	Farmer	Illinois	1820
Miller, G. H.	Grayville	21	Farmer	England	1834
Miller, M. A.	Enfield	8	Farmer	Illinois	1820
Morris, James A.	Norris City	10	Farmer	Tennessee	1828
McKinzie, A. S.	Sacramento	6	Farmer	Illinois	1840
McQuay, J. F.	Norris City	32	Farmer	Illinois	1846
Meritt, William	Burnt Prairie	12	Farmer	South Carolina	1841
Newby, Fereby	" "	27	Farmer	Illinois	1830
Nelson, J. H.	New Haven, Gallatin Co.	2	Farmer	Tennessee	1838
Owen, T. J.	Emma	36	Farmer	Indiana	1845
Owen, R. D.	"	36	Farmer	Illinois	1847
Poynor, S. Tinsley	Roland	18	Farmer	Kentucky	1847
Pyle, John	Stokes Station	12	Farmer and Stock Raiser	Ohio	1840
Pyle, Amer	" "	13	Farmer and Stock Raiser	Ohio	1840
Randolph, E. J. & J.	Centreville, Platt County	31	Farmer	Illinois	1846 1858
Randolph, Wm	School	6	Farmer and Stock Raiser	Illinois	1840
Rawles, Henry	"	7	Farmer and Stock Raiser	Illinois	1831
Reeves, J.	Burnt Prairie	14	Farmer	Illinois	1838
Rister, Abraham	Springerton	9	Farmer	Wayne Co., Illinois	1830
Rose, J. B.	"	26	Farmer	Indiana	1845
Rose, David M.	"	21	Farmer	Indiana	1845
Richter, Martin	Emma	5	Farmer	Germany	1874
Riley, Owen	"	1	Farmer	Illinois	1835
Slocumb, S. B.	Hawthorne	22	Farmer	Illinois	1822
Staley, Samuel K.	School	12	Farmer	Illinois	1846
Stuart, Jeremiah	Burnt Prairie	33	Farmer	Illinois	1830
Shepard, R. B.	Mt. Vernon, Indiana	14	Farmer	Indiana	1866
Seals, R. C.	Emma	15	Farmer	Illinois	1844
Smith, William L.	"	8	Farmer	Illinois	1825
Smith, Wm	Mill Shoals	21	Farmer	Ohio	1855
Smith, Martin	Springerton	18	Farmer	Germany	1854
Stallings, Wm. H.	"	7	Farmer	Posey County, Indiana	1856
Smith, Andrew, Jr.	Burnt Prairie	25	Farmer	Illinois	1834
Smith, Andrew, Sr.	" "	24	Farmer	Scotland	1833
Stewart, Charles	" "	21	Farmer	Illinois	1854
Spence, Solon L.	Roland	4	Farmer	Illinois	1848
Stokes, S. T.	Crossville	28	Farmer and Stock Raiser	Illinois	1831
Sheridan, Philip	"	20	Farmer and Stock Raiser	Illinois	1831
St. John, Mrs. S. J.	Carmi	33	...	Carmi, Illinois	1843
Tanner, Robert	School	2	Farmer	Middle Tennesse	1864
Toggle, L. O.	Emma	31	Farmer	Georgia	1865
Tullis, Alexander	Mill Shoals	21	Farmer	Scotland	1849
Wilson, William	Carmi	6	Farmer	Illinois	1852
Waring, Nathan H.	New Haven, Gallatin Co.	18	Farmer	Kentucky	1867
Williams, W. C.	" " " "	14	Farmer	Tennessee	1867
Wright, Benjamin	Burnt Prairie	12	Farmer	Indiana	1845
Williams, Thomas	" "	34	Farmer	Kentucky	1823
Williams, Alexander	Emma	10	Farmer	Kentucky	1837
Ward, Willis C.	Carmi	7	Farmer	Pennsylvania	1842
Williams, Miss Katie	Burnt Prairie	26	...	Illinois	1851
Whiting, William	Phillipstown	31	Farmer and Stock Raiser	England	1849
Williams, Norma	Crossville	...	Farmer and Stock Raiser	Illinois	1825
Young, Nanin	Carmi	23	Farmer and Stock Raiser	Butler Co., Kentucky	1823
Zuck, A.	Middle Point	11	Farmer and Stock Raiser	Pennsylvania	1846

WHITESIDE COUNTY.

Name.	Post Office.	Section.	Occupation.	Nativity.	Settled in State.
Anglesen, Thomas	Kingsbury	29	Farmer	Ireland	1855
Andrews, Emily H.	Fulton	3	Farmer	New York	1845
Andrews, Wm. & E.	Kingsbury	22	Farmers	Ireland	1866
Akken, H.	Fulton	14	Farmer	Holland	1865
Allabaugh, Joseph	Sterling	15	Farmer	Pennsylvania	1857
Booth, Edward H.	Albany	9	Farmer	Illinois	1858
Blagg, Samuel	Erie	8	Farmer	Ohio	1856
Belt, Frank	Lyndon	7	Farmer	Illinois	1852
Bunzey, Harvey	Round Grove	25	Farmer	New York	1866
Bull, James N.	Fenton Center	5	Farmer	New York	1855
Barrett, Henry	Prophetstown	6	Farmer	Vermont	1860
Brimmer, Frank	Sterling	5	Farmer	Jefferson Co., New York	1866
Book, Jacob G.	Rock Falls	5	Farmer	Pennsylvania	1865
Brown, P. H.	Spring Hill	16	Farmer	Erie Co, New York	1855
Brooks, Alphonso & M.	Spring Hill	16	Farmers	England and New York	1855 1834
Case, Laut	Erie	3	Farmer	Illinois	1855
Coleman, Orin R.	Lyndon	19	Farmer	Allegany Co., New York	1852
Case, C. L.	"	25	Farmer	Whiteside Co., Illinois	1850
Cope, H. G.	Fulton	...	Farmer	Indiana	1872
Colbert, Albert	Spring Hill	14	Farmer	Illinois	1852
Dexter, Simon	Erie	22	Farmer—farm for sale, 288½ acres, $20 per acre	Holland	1868
Delp, Jacob O.	Como	34	Farmer	Pennsylvania	1858
Derbyshire, Wm. F.	Erie	6	Farmer	New York	1865
Delp, M. G.	Sterling	27	Farmer	Pennsylvania	1851
Ebersole, Henry H.	"	2	Farmer	Pennsylvania	1866
Follema, Kornelis	Fulton	2	Farmer	Holland	1866
Forbes, George	Sterling	...	Farmer	Plattsburgh, New York	1873
Franklin, Riley A.	"	13	Farmer	Maryland	1870
Gordon, J. W.	"	...	Farmer	Canada	1859
Gallentine, J. J.	Morrison	...	Farmer	Pennsylvania	1864
Hamlin, S. B. & Nancy	Erie	6	Farmers	New York and Pennsylvania	1855
Hutchinson, Ida & M.	"	...	Farmers	Indiana and Illinois	1854
Hamilton, Frank	"	27	Farmer	Lee Co., Illinois	1843
Hecker, Owen	Sterling	35	Farmer	Pennsylvania	1857
Hendricks, A. D.	"	27	Farmer	Pennsylvania	1867
Hetley, Levi L.	"	21	Farmer	Illinois	1837
Hanson, Erasmus	Fenton Center	...	Farmer	Denmark	1856
Hubbart, Wm. W.	Erie	...	Farmer	New York	1867
Hawley, Mrs. H. A.	"	6	Farmer	Connecticut	1851
John, G. D.	Sterling	25	Farmer	Pennsylvania	1858
James, Robert T.	Erie	33	Farmer	New Jersey	1871
Kehr, Samuel S.	Sterling	2	Farmer	Indiana	1864
Lechner, Joseph	"	...	Farmer	Germany	1849
Lambert, Robert	Fulton	...	Farmer	Ireland	1865
Lamphere, Jay C.	Spring Hill	27	Farmer	Illinois	1848
Lederer, Charles	Kingsbury	12	Farmer	Germany	1865
Miller, Joseph	"	21	Farmer	Pennsylvania	1840
Martin, Mrs. T. M.	Morrison	24	Farmer	Jefferson Co., New York	1856
Mouty, Theodore	Como	...	Farmer	Maryland	1850
McKenzie, D. S.	Rock Falls	31	Farmer	New York	1845
Mosher, H. B.	Morrison	35	Farmer	Oswego Co., New York	1857
Marshall, Joseph H.	Albany	30	Farmer	Pennsylvania	1838
Munneke, John W.	Fulton	24	Farmer and Stock Raiser	Holland	1861
McNeill, Wm., Sr.	Spring Hill	15	Farmer and Stock Raiser	Ireland	1844
McNeill, Wm. & J. J.	" "	15	Farmers and Stock Raisers	Illinois	1853 1855
Neer, George	Erie	6	Farmer	Ohio	1862
Odell, H. C.	Fair Haven, Carroll Co.	...	Farmer	Monroe Co., New York	1871
Oakey, Isaac M.	Erie	15	Farmer	England	1852
Potter, H. C.	Pratt	25	Farmer	Illinois	1853
Pelton, Wm. A.	Fulton	...	Farmer	Massachusetts	1856
Pratt, James M.	Pratt	26	Farmer	Illinois	1837
Powers, Horace	Erie	8	Farmer	Ohio	1830
Rosenow, Henry	Lyndon	13	Farmer	Germany	1860
Rush, Henry	Kingsbury	28	Farmer	Illinois	1852
Rhodes, Philip	Sterling	...	Farmer	Pennsylvania	1856
Rapp, Phillip	Spring Hill	34	Farmer	Germany	1833
Rinnas, Sevan	Union Grove	...	Farmer	Sweden	1868
Rush, Peter	Fulton	3	Farmer	Pennsylvania	1844

WHITESIDE COUNTY.—*Continued.*

Name.	Post Office.	Section.	Occupation.	Nativity.	Settled in State.
Smith, H. C.	Prophetstown		Retired	Vermont	1845
Schryver, Daniel	Erie	3	Farmer	Monroe Co., New York	1835
Smith, Richard	"	3	Farmer	Canada	1857
Schryver, H. D.	"		Farmer	Illinois	1855
Smith, Nicholas	"	1	Farmer	Ireland	1846
Sherman, Gaslavus	"	35	Farmer	Ohio	1860
Stevens, Solon & C. M.	Prall	25	Farmer	Pennsylvania and New York	1851
Smack, James & M. O.	Kingsbury	15	Farmer	New York	1853
Smith, Alonzo E.	Fulton	10	Farmer and Stock Dealer	Vermont	1855
Stockmar, Paul	Sterling		Farmer	Germany	1870
Shelly, Isaac	"	24	Farmer	Pennsylvania	1867
Stern, Frederick	"	22	Farmer	Germany	1861
Stauffer, D.	Union Grove	35	Farmer	Ohio	1870
Shular, John	Rock Falls	4	Farmer	Germany	1857
Steele, Henry & Eliza'th	Erie	5	Farmer	Connecticut and Canada	1836 1845
Sprague, S. J. & Clarn.	Albany	36	Farmer	New York and Illinois	1850 1858
Stearns, C. W.	Spring Hill	28	Farmer	Wisconsin	1873
Stowell, J. A. & A. Z.	Sharon, Henry Co	31	Farmer	Massachusetts and Michigan	1860 1842
Tuttle, E. W.	Erie	6	Farmer	Connecticut	1873
Tehen, John	Fulton	11	Farmer	Ireland	1855
Thorne, John W.	Erie	1	Farmer	England	1860
Thompson, J. L.	"	23	Farmer	Illinois	1853
Terry, Thomas H.	Spring Hill	16	Farmer	Delaware Co., New York	1841
Talcott, D. W. & M. J.	" "	31	Farmer	Ohio and Illinois	1839 1834
Wolfersperger, John	Sterling	29	Farmer	Pennsylvania	1859
Wolfersperger, Aaron A.	"	29	Farmer	Illinois	1852
Wray, D. E.	Albany	25	Farmer	Illinois	1856
Wallace, Amos W.	Spring Hill	9	Farmer	Ohio	1874
Yontzy, D. A.	Sterling	13	Farmer	Pennsylvania	1874
Zimmer, William	Erie	32	Farmer	New York	1855
Zimmer, Eliger	"	32	Farmer	New York	1855

WILLIAMSON COUNTY.

Name.	Post Office.	Section.	Occupation.	Nativity.	Settled in State.
Adams, John & I. R. Hettick	Pulley's Mill	34	Farmer	North Carolina and Illinois	1848 1859
Allison, John A.	Makanda, Jackson Co	30	Farmer	North Carolina	1865
Askew, L. P.	Marion	3	Farmer	Illinois	1834
Basinger, H. M.	"	27	Farmer	Tennessee	1852
Baldwin, William T.	Attila		Farmer	Illinois	1852
Bowman, Mrs. S. A.	Blairsville	16	Farmer	Kentucky	1845
Bishop, Sharon	Osage, Franklin Co	4	Farmer	Illinois	1832
Beavers, George W.	" " "	17	Farmer	Arkansas	1856
Boyd, G.	Attila		Farmer	Ohio	1871
Bays, James L.	Enfield, White Co		Farmer	Tennessee	1854
Diggerstaff, F.	Corinth		Farmer	Kentucky	1855
Boozer, T. J.	New Burnside, Johnson Co	31	Farmer	South Carolina	1852
Bennett, W. H.	Carbondale, Jackson Co	32	Farmer	Illinois	1846
Baker, Griffon J.	Cottage Home	28	Farmer	Illinois	1851
Cannon, William S.	Marion	1	Farmer	Illinois	1825
Chitty, A. P.	Wolf Creek	25	Farmer	Tennessee	1820
Clark, James A.	Makanda, Jackson Co	32	Farmer	North Carolina	1849
Cox, Hezekiah	Carbondale, Jackson Co	18	Farmer	Georgia	1841
Cundiff, W. B.	Dillsville	29	Farmer	Indiana	1859
Campbell, W. J.	"	30	Farmer	Indiana	1860
Crain, S. M.	Herrin's Prairie	36	Farmer	Illinois	1843
Cravens, William R.	Carterville	27	Farmer	Arkansas	1841
Cravens, John M.	"	27	Farmer	Tennessee	1844
Chadwell W. R.	Corinth		Farmer	Illinois	1851
Crawford, Adam	Locust Grove, Franklin Co		Stock Dealer & Trader	Illinois	1840
Calahan, Patrick	" " "		Farmer	Ireland	1851
Campbell, O. G.	Marion	9	Farmer & Stock Dealer	Illinois	1831
Campbell, I. C.	Crab Orchard	25	Farmer	Illinois	1834
Cash, William C.	Ward's Mill	17	Farmer	Hardin Co., Kentucky	1850
Creel, Jasper	Sulphur Springs	25	Farmer	Illinois	1848
Chitty, George W.	Wolf Creek	31	Farmer	Illinois	1839
Chamness, M. M.	Marion	7	Farmer	Illinois	1863
Chesley, John W.	Crab Orchard	17	Farmer	Smith Co., Tennessee	1856
Cash, James A.	Ward's Mill	17	Farmer	Hardin Co., Kentucky	1850
Davis, John	Wolf Creek	36	Farmer	North Carolina	1835
Davis, T. G.	Cottage Home	29	Farmer	Alabama	1853
Drake, J. F.	New Burnside, Johnson Co	33	Farmer	Kentucky	1861
Donelson, N. B.	Sulphur Springs	22	Farmer	Williamson Co., Illinois	1851
Donovan, Robert	Cottage Home	27	Farmer	Mississippi	1841
Erwin, John W.	Crab Orchard	7	Farmer	Illinois	1829
Edwards, E. A.	Corinth		Farmer	Tennessee	1861
Edwards, T. M.	Marion		Farmer	Illinois	
Edwards, Nancy E.	"	5	Farmer	Illinois	1862
Eatherly, W. I.	"	3	Farmer & Stock Dealer	Tennessee	1861
Edwards, J. M.	"	35	Farmer	North Carolina	1853
Farmer, Otis J.	"	5	Farmer	Illinois	1846
Ferrell, Leander	"	18	Farmer	Williamson Co., Illinois	1841
Fowler, John	Sulphur Springs	28	Farmer	Union District, South Carolina	1864
Fly, J. D.	Wolf Creek	26	Farmer	Illinois	1859
Fly, M. P.	Makanda, Jackson Co	34	Farmer	Tennessee	1827
Gentry, M.	" " "	20	Farmer	Alabama	1836
Geyer, A. P.	Corinth		Farmer	Ohio	1856
Gale, W. W.	"		Farmer	Tennessee	1847
Gossett, J. R.	Blairsville	18	Farmer	Illinois	1847
Guinn, W. A.	Marion	7	Farmer	Missouri	1874
Gregory, C. W.	Sulphur Springs	22	Farmer	Virginia	1861
Hinchcliff, William	Carterville	5	Farmer	Illinois	1859
Hampton, W. T.	Marion	4	Farmer	Tennessee	1866
Hudgens, S. M.	"	6	Farmer	Illinois	1844
Higgins, A.	"	8	Farmer	Pennsylvania	1858
Hewlett, A.	Blairsville	16	Farmer	Kentucky	1854
Harden, J.	Attila		Farmer	Tennessee	1860
Hatton, I. B.	Corinth		Farmer	Tennessee	1854
Huber, John	Jeffersonville, Wayne Co		Farmer	Pennsylvania	1869
Haas, John	" " "		Farmer	Pennsylvania	1869
Howell, W. M.	Blairsville	20	Farmer	Illinois	1845
Hendrickson, A. B.	Marion		Farmer	Illinois	1858
Hutchison, I. W.	"	9	Farmer	Tennessee	1861
Hill, William A.	Crab Orchard	21	Farmer	Tennessee	1858
Henson, O. P.	Marion	11	Farmer	Knox Co., Tennessee	1860
Hall, J. F.	Carbondale, Jackson Co	7	Farmer	New York	1868
Harwood, J. H.	Cottage Home	10	Farmer	Illinois	1845
Kenshaw, George	Corinth		Farmer	Kentucky	1853
Kincder, Calvin	"		Farmer	Virginia	1853
Kent, George W.	Sulphur Springs	23	Farmer	Johnson Co., Illinois	1853
Kimmell, J. P.	"	29	Farmer	Hancock Co., Illinois	1862
Kiutts, D. E.	Marion	25	Farmer	North Carolina	1865
Lunday, R. P.	Sulphur Springs	27	Farmer	Hopkins Co., Kentucky	1845
Lambert, John	Locust Grove, Franklin Co		Farmer	Kentucky	1870
Lawrence, Henry	" " "		Farmer	Indiana	1866
Lodbetter, J. E.	Carterville	26	Farmer	Tennessee	1859

WILLIAMSON COUNTY.—*Continued.*

Name.	Post Office.	Section.	Occupation.	Nativity.	Settled in State.
McDaniel, Elias	Stone Fort, Saline Co	26	Farmer	Illinois	1839
Moore, S. F.	" "	22	Farmer	Alabama	1851
McNeill, F. P.	New Burnside, Johnson Co	31	Farmer	Tennessee	1861
Murphy, Patrick	Stone Fort, Saline Co	26	Farmer	Ireland	1855
McBride, I. W.	Marion	7	Farmer	Illinois	1860
Metzinger, William	Crab Orchard	24	Farmer	Ohio	1868
Massey, W. J.	Marion		Farmer	Illinois	1849
Mann, W. H.	Makanda, Jackson Co	22	Farmer	Tennessee	1842
Meridoth, W. R.	Marion	7	Farmer	Williamson Co., Illinois	1836
Mayer, J. F.	"	12	Farmer	Calloway Co., Kentucky	1861
Murray, Robert J.	New Burnside, Johnson Co	30	Farmer	Ireland	1848
Neely, John S.	Crab Orchard	35	Farmer	Virginia	1853
Neely, John D.	Ward's Mill	22	Farmer	Tennessee	1862
Ogden, John	Carbondale, Jackson Co	2	Farmer	Connecticut	1863
Oliun, Henry	Sulphur Springs	36	Farmer	Illinois	1848
Prewelie, M. T. & I. T.	Marion		Farmer	Tennessee	1865
Perkins, John F.	Marion		Clifton	Virginia	1874
Palmer, John A.	Blairsville	9	Farmer	Illinois	1854
Peddis, William P.	Attila		Farmer	Illinois	1849
Peebles, W. W.	"	5	Farmer	Missouri	1838
Perry, William W.	Marion	13	Farmer	Williamson Co., Illinois	1846
Parks, William	Jeffersonville, Wayne Co		Farmer	Massachusetts	1864
Pulley, W. J.	Marion	36	Farmer	Williamson Co., Illinois	1854
Rector, J.	"	10	Farmer	East Tennessee	1869
Robertson, Mrs Malvina	Sulphur Springs	31	Farmer	Monroe Co., Tennessee	1854
Ridgeway, W. J.	Stone Fort, Saline Co	15	Farmer	Illinois	1855
Hickey, James M.	South America, Saline Co	25	Farmer	Illinois	1848
Reeves, A. F.	Carterville	32	Farmer	Tennessee	1834
Robison, Carral	Dillsville	19	Farmer	Illinois	1832
Radd, G. H.	"		Farmer	Illinois	1858
Robinson, Joseph	Marion	16	Farmer	Tennessee	1836
Roberts, James	"		Farmer	Tennessee	1871
Robison, C. E.	Corinth		Farmer	Ohio	1862
Roper, Marion W.	Locust Grove, Franklin Co	1	Farmer	Illinois	1850
Robinson, Allen	Carterville	14	Farmer	Illinois	1853
Shidler, S. W.	"		Farmer	Iowa	1847
Sibley, Frank	"		Farmer	Missouri	1861
Slyerton, A. L.	"		Farmer	Pennsylvania	1819
Sherertz, A. E. & J. S.	Marion	2	Farmers	Tennessee	1864
Stilley, Levi A.	"	14	Farmer and Stock Raiser	Illinois	1839
Sanders, T. J.	"	36	Farmer	Illinois	1845
Smith, I. H.	Pulley's Mill		Farmer	Tennessee	1855
Streetz, Henry	Ward's Mill	20	Farmer	Germany	1855
Spain, J. M.	Crab Orchard	33	Farmer	Tennessee	1857
Sigmore, A. P.	Herrin's Prairie	23	Farmer	Kentucky	1872
Sterns, Thomas E.	Carterville	28	Farmer	Ohio	1846
Sturdivant, B.	Marion	26	Farmer	Tennessee	1871
Stover, James H.	Carterville	12	Farmer	Illinois	1847
Turnage, Philip	Marion	7	Farmer	Kentucky	1852
Tibbett, Mollon	Locust Grove, Franklin Co		Farmer	Ohio	1865
Townsend, A. M.	Cottage Home	10	Farmer	Tennessee	1871
Turner, John W.	Attila	2	Farmer	Kentucky	1863
Trammell, J. V.	Stone Fort, Saline Co	25	Farmer & Stock Dealer	Illinois	1846
Weaver, J. M.	Lake Creek		Farmer	Illinois	1853
Wilson, C.	Attila		Farmer	Kentucky	1856
Wright, M.	Corinth		Farmer	Tennessee	1862
Williams, W. A.	"		Farmer	Ireland	1840
Watson, Edwin	"		Farmer	Alabama	1866
Willard George	Locust Grove, Franklin Co		Farmer	Tennessee	1860
Willyard, S. A.	Pulley's Mill	22	Farmer	Kentucky	1852
Wicks, James	Marion	20	Farmer	Wilson Co., Tennessee	1851
Willeford, William H.	Sulphur Springs	12	Farmer	Williamson Co., Illinois	1835
Wright, F. M.	Sarahsville	9	Farmer	Illinois	1852
Wright James M.	New Burnside, Johnson Co	26	Farmer and Stock Dealer	Illinois	1832
Woods, William	Herrin's Prairie	15	Farmer	Illinois	1848
Washburn, J. M.	Carterville	3 10	Farmer	Tennessee	1857

WINNEBAGO COUNTY.

Name.	Post Office.	Section.	Occupation.	Nativity.	Settled in State.
Abbott, Eleanor	Rockford	15	Farmer	Connecticut	1856
Andrus, Henry	Cherry Valley	3	Farmer	Illinois	1845
Buchanan, Thomas P.	Roscoe	20	Farmer	Canada	1855
Breckenridge, H. O.	Rockford	9	Farmer	Scotland	1854
Cole, H. B.	New Milford	32	Farmer	New York	1838
Caseday, Moses	Cherry Valley	35	Farmer	Ireland	1862
Davis, I. C.	Rockford	13	Farmer	Canada	1839
Doolittle H.	"	13	Farmer	New York	1835
Eddie, Robert B.	"	23	Farmer	Illinois	1848
Evans, I.	"	8	Farmer	Canada	1857
Greenlee, James	Argyle		Farmer	Scotland	1842
Griswold, Francis	Roscoe	21	Farmer	Canada	1854
Hagstadt, A.	Rockford	30	Farmer	Sweden	1868
Harvey, William, Jr.	Argyle		Farmer	Scotland	1841
Houdeshell, Joseph	Cherry Valley		Farmer	Pennsylvania	1849
Harvey, D. G.	Argyle	21	Farmer	Illinois	1850
Harvey, Robert	"	22	Farmer	Scotland	1841
Harvey, J. W.	Rockford		Farmer	New York	1874
Jewell, T. J.	"	10	Farmer	New York	1839
Knighton, John	Cherry Valley	27	Farmer	England	1861
Kirk, Will H.	Rockford	3	Farmer	Illinois	1854
Lamb, D. W.	Cherry Valley	25	Farmer	Massachusetts	1856
Marsh, G. W.	Rockford	9	Farmer	Illinois	1850
Marsh, Leonard	"	9	Farmer	Illinois	1843
Marsh, Averill	"	16	Farmer	Illinois	1838
Moody, S. C.	Beloit, Wisconsin	18	Farmer	New York	1867
Mulford, I. H.	Cherry Valley	5	Farmer	Illinois	1846
Nettleton, John	Rockford	25	Farmer	Canada	1830
Packard, Mary L.	Cherry Valley	9	Farmer	Massachusetts	1841
Picken, Charles	Rockford	12	Farmer	Scotland	1840
Picken, James, Sr.	Argyle	24	Farmer	Scotland	1840
Picken, James, Jr.	"	14	Farmer	Scotland	1847
Padfield, H. H.	Beloit, Wisconsin		Farmer	Wisconsin	1875
Rotliff, Charles	Rockford	9	Farmer	Germany	1858
Reid, William	"	11	Farmer	Scotland	1850
Ralston, William	"	10	Farmer	Ohio	1849
Ryan, David W.	Harlem	28	Farmer	New York	1856
Reynolds, P. M.	Roscoe	21	Farmer	Vermont	1857
Reid, Alexander	Argyle	13	Farmer	Scotland	1838
Rossche, F. W.	Beloit, Wisconsin	17	Farmer	Germany	1861
Silars, Daniel	Argyle	25	Farmer	Scotland	1854
Smith, Cornelius F.	"	23	Farmer	Illinois	1854
Somers, E. P.	Rockford	23	Farmer	Vermont	1853
Strong, Mrs. Marion	"	25	Citizen	New York	1845
Thompson, H	Cherry Valley	34	Farmer	Connecticut	1858
Tomz, Isaac	Rockford	22	Farmer	New York	1837
Woodworth, G.	"	4	Farmer	Canada	1840
Weeks, M. D.	Cherry Valley	35	Farmer	New York	1860
Whittle, Charles	Rockford	27	Farmer	Canada	1839

BUSINESS DIRECTORY

OF THE

PATRONS OF THE ILLINOIS STATE ATLAS.

ALEXANDER COUNTY.

CAIRO.

NAME AND OCCUPATION.	NATIVITY.	Settled in State.
ANBERSON, CHARLES...Barber and Hair Dresser	Kentucky	1863
ALEXANDER COUNTY BANK...All kinds of Legitimate Banking. Capital $100,000. Corner 8th st. and Commercial avenue		
ARTER, C. D...Merchant, (Arter & Stewart)	Chambersburg, Penn	1840
ASHTON, MRS. LOUISE...Confectionery, between 11th and 12th sts.	Louisville, Ky	1855
ANTRIM, JOHN...Merchant Tailor and Clothier, 73 Ohio Levee	Dearborn Co., Ind	1853
BIRBRONLY, GEO. W...Brick Manufacturer	Mississippi	1862
BAKER, BAVID J...Judge of 26th Judicial Court	Randolph Co., Ill	1834
BEDFORD, JOHN...Saloon, Commercial avenue	Missouri	1862
BIRB, JOHN J...Police Magistrate, 12th st. and Washington avenue	Ohio	1862
BROSS, FREBOLINE...Prest. Alexander County Bank	Baden, Germany	1856
BAILEY, JAMES P...Carpenter and Joiner, cor. 18th and Poplar sts.	Vermilion Co., Ind	1867
BOWEN, B. F...Job Printing, 77 Ohio Levee	Sullivan Co., Ind	1866
BELL, JAMES...Cairo Box & Basket Co.	Allegheny Co., Penn	1853
BROOKS, GEORGE...Manufacturer Boots & Shoes	Scott Co., Ky	1844
BLOCK, HENRY...Manufacturer of Boots & Shoes, 30, 8th street	Ohio	1860
BLAUW, W...Physician & Surgeon, cor. 8th st. and Washington avenue	Germany	1868
BRIGHAM, R. S...Homeopathic Physician & Surgeon. Office, 136 Cairo avenue. Residence, corner 11th and Cedar streets	Pennsylvania	1867
CHRISTY, LOUISA...Barber	Ohio	1867
CAIRO BOX & BASKET CO...Saw and Planing Mill. All kinds of Fruit and Cracker Boxes		
CASTLE, BERTHA...Boarding House, Commercial ave. bet. 4th and 6th sts.	Virginia	1864
COULTER, W. H...Practical Engineer, 33 and 34, 27th street	Lawrence Co., Ohio	1858
COX, MAT...Wagon Manufactory and Blacksmithing, cor. 23d & Poplar sts.	Haywood Co., Tenn	1863
CUNNINGHAM, C...Merchant, (Stilwell & Cunningham)	Illinois	1848
CORCORAN, P. H...Saloon and Boarding House, cor. 34th st. and Ohio Levee	England	1854
CUMMINGS, JOHN...Machinist, I. C. R. R. shops	Ireland	1865
CANDEE, H. H...U. S. Commissioner	Connecticut	1836
COZNE, M...Delmonico Saloon	Ireland	1862
CITY NATIONAL BANK...A General Banking Business Conducted. Capital $100,000		
DAVIS, B. L...Editor *Evening Sun*, 80 Ohio Levee	Lincoln Co., Tenn	1860
DELANY, F. M...Family Groceries, 88 Commercial avenue	Union Co., Ky	1854
DERR, HENRY O...Mechanic, 18 Commercial avenue	Lehanon Co., Penn	1855
EICHOFF, WM...Wholesale and Retail Dealer, and Manufacturer of Furniture, 17th street and Washington avenue	Prussia	1854
ELISE, G. W...Proprietor Bakery	Arkansas	1841
ELLIOTT, G. S...Architect and Builder	Pennsylvania	1873
EICHHOFF, HENRY...Furniture Dealer, 145 Commercial avenue	Germany	1857
FINCH, PHIL...Carpenter	Indiana	1868
FARNBAKER, SOL...Clothier	Natchez, Miss	1873
FURGERSON, J...Proprietor Teams	Hanover Co., Va	1863
FURGUSON, THOMAS...Carpenter and Joiner, Commercial avenue bet. 15th and 16th streets	Columbiana Co., Ohio	1862
GILMAN, FRANK...Engineer at I. C. R. R. Stone Depot	Massachusetts	1864
GILBERT, REV. CHARLES A...Rector of Church of the Redeemer	Connecticut	1860
GAMBLE, J. P...Wagon Manufactory, corner Ohio Levee and 32 street	Pennsylvania	1853
GLABNEY, JOHN...County Constable, 45 Walnut street	Arkansas	1863
GREEN, WM. H...Lawyer	Kentucky	1846
HALLIDAY, WM. F...Cairo Box and Basket Co.	Ohio	1859
HUELS, J. C...City Bindery, 12th st. and Washington avenue	Pennsylvania	1872
HARMAN, JOHN Q...Real Estate Broker and Conveyancer, cor. 6th and Levee streets	Pennsylvania	1855
HOWARD, PHIL...Steamboat Butcher	England	1862
HULTZ, BAVID...Physician	New Jersey	1835
HYSLOP, W...Enterprise Savings Bank	Scotland	1854
HARRELL, MOSES B...Editor and Publisher *Cairo Gazette*, 302 Washington avenue	Kentucky	1863
HAYNES, C...Foreman of Cooper Shop	Mississippi	1871
HENRICKS, GEORGE W...Carpenter and Contractor, 12th street between Cedar and Locust streets	Ohio	1840
HERBERT, LOUIS C...Saloon keeper, 336 Washington avenue	Germany	1845
HOUPT, H...Watchmaker and Jeweler, 150 Washington avenue	Pennsylvania	1863
HOPKINS, W. H...Laborer, 14th street, bet. Walnut st. and Washington ave.	Wheeling, W. Va	1867
HIGGINS, MICHAEL...R. R. Employe and Boarding House, 27th st.	Ireland	1867
JENKINS, MILTON...Carpenter and Builder, 24th st. bet. Holbrook ave. and Mulberry st.	Kentucky	1863
KORSMEYER, F...Manufacturer and Dealer in Cigars, Tobacco, etc., etc., So. Sixth street near Ohio Levee	Germany	1864
KERTH, T. J...Asst. Cashier Alexander County Bank	Edensville, Ind	1862
LATTNER, GEORGE...Saloon and Restaurant, Washington ave. and 14th st.	Germany	1860
LANCASTER, CHARLES...Firm of Lancaster & Rice, lumber, sash and doors, cor. 16th st. and Commercial ave.	Illinois	1863
LAMBO, LOUIS...Steamboat Engineer	France	1872
LYNCH & HOWLEY...Real Estate Agents	Washington Co., Ill	1842
	Hamilton Co., Ohio	1859
LEAHIGH, T. W...Manufacturers and dealers in lumber, 12th and Poplar sts.	Indiana	1870
LANE, ALEXANBER...Carpenter, 24th st. bet. Holbrook and Mulberry	Mississippi	1865
LANE, JAMES K...Billiard Saloon, cor. 6th st. and Commercial ave.	Tennessee	1848
LIVINGSTON, B. F...Lumberman	Tennessee	1832
MESLER, W. P...Cairo Box and Basket Co.	New York	1862
MUNN, C...Cairo Box and Basket Co.	Vermont	1857
McLEAN, MRS. CLEMENTINE...Millinery and Fancy Goods, 8th st. and Commercial ave		
MARTIN, RALPH...Janitor in Public School	Virginia	1868
MALONE, WILLIAM...Brick mason	Louisiana	1866
McKINNEY, J. W...Captain of Steamer H. S. McComb, 20, 20th street	Kentucky	1870
MULLINS, J. B...Engineer at Galligher's Mills, 20th st. and Ohio Levee	Pennsylvania	1862
McGAHEY, JAMES S...Green and Seasoned Lumber, Sash and Shingles, 22d st. and Ohio Levee	Tennessee	1869
	Missouri	1861
MEYERS, F...Clergyman	Indiana	1856
MORGAN, THOMAS...Blacksmith, I. C. R. R. shops	Scotland	1873
METCALF, I. H...Family Groceries and Notions, 332 & 334 Washington ave.	Hopkins Co., Kentucky	1843
NEWLANB, C. B...Steam and Gas Fitter, Commercial ave. bet. 8th & 10th sts.	Belmont Co., Ohio	1862
NASSANO, MRS. LOUIS...Corner 28th and Commercial avenue	Pittsburg, Penn	1866
NEFF, PETER...Vice President Alexander County Bank	Germany	1851
NOTT, JAMES...Accountant and Clerk, and Instructor in Commercial Law and Political Economy, 4th street	Illinois	1851
OBERLY, JOHN...Editor *Daily Bulletin*, 12th st. and Washington avenue	Cincinnati, Ohio	1865
PEOPLES, C. W...Teamster	Guilford Co., N. C	1863
PEOPLES, S. W...Teamster	Mississippi	1865
PRUESS, JOHN W...Saddle and Harness Maker, Commercial and Washington avenues	Germany	1866
PARK, J. E...Cooper, cor. 1st st. and Washington avenue	Kentucky	1858
ROBBINS, C. & CO...Music Bazaar, 112 Commercial avenue	Washington Co., Ohio	1855
READ, A. A...Wagon and Plow Factory, 10th st. bet. Commercial and Washington avenues	Randolph Co., N. C	1864
ROSS, L...Drayman and Cooper	Montgomery Co., Tenn	1863
STALKER, H. J...Physician and Surgeon, Commercial ave. bet. 18th and 19th sts.	New York	1862
SAFFORD, A. R...Banker	Vermont	1837
SMITH, JOSEPH...Commission Merchant, Commercial ave. bet. 19th and 20th sts.	Canada	1864
STILWELL, L. W...Commission Merchant (Firm Stilwell & Cunningham)	New York	1863
STITES, MRS. BELLE...Hotel	Illinois	
SCHNELL, R...Cooper	Switzerland	1849
STEWART, J. W...Merchant (Firm Arter & Stewart)	New York	1862
SMITH, REUBEN...Plasterer	Kentucky	1861
THOMPSON, JOHN...Boarding House, Agent Howe Sewing Machine	North Carolina	1861
THORNTON, HENRY...Janitor in Custom House	Virginia	1846
TYLER, JOHN...Watchman at Central Elevator	Maryland	1864
THEOBALD, F...Barber, 16, 8th street	Germany	1853
TEICHMAN, F...Manufacturer of Cigars, Dealer in Tobacco	Germany	1870
TAYLOR, MRS. P. A...County School Superintendent	Pennsylvania	1855
THRUPP, CHARLES...Civil Engineer, cor. 6th and Levee streets	England	1851
TESSIER, MOSES...Wagon and Plow Manufactory, 10th st. bet. Commercial and Washington avenues	Canada	1855
TAYLOR, RICHARD...Flour Packer at Galligher's Mills	Kentucky	1865
WARNER, H. T...Marine Engineer	New York	1848
WETZEL, GBSTAVE...Photographer, 8th street and Commercial avenue	Germany	1870
WINTER, HENRY...Mayor. Office and residence, Winter's Block	England	1856
WALKER, HARRY...Proprietor Delmonico Hotel	Clinton Co., Illinois	1844
WILCOX, JEWETT...St. Charles Hotel	New Haven, Conn	1865
WIMS, WARREN...Janitor and Sexton M. E. Church and Public School	Georgia	1864
WHITE, HENRY...Silversmith	Kentucky	1863
WISDOM, HENRY...Freight Agent for I. C. R. R.	Kentucky	1862
WARDNER, H...Surgeon, 3 Commercial avenue	New York	1854
WALLACE, W. W...Foreman Machine Department, I. C. R. R. shops	Pennsylvania	1864
WALSH, MATT. P. Jr...Cashier I. C. Wharf Boat	Ohio	1853
WELLS, HENRY...Cashier Alexander County Bank	Indiana	1874
WILLIAMS, W. M...Chief of Police, R. R. and Steamboat Agent	Pennsylvania	1855
WALBRIDGE, E. E...Lumber Dealer	New York	1829
WINSOR, GRACIE J...Boarding House, 82 Commercial ave.	Rome, New York	1860
WALLER, J. L...Minister M. E. Church	Ohio	1864
WINSLOW, DUNCAN...Ice Dealer, Ohio Levee at 1st street	Tennessee	1863
YOUNG, PETER...Waiter in office Mississippi Valley Boat Co.	Kentucky	1863

UNITY.

ATHERTON, W. M...Farmer and Miller		
BURGERT, CHARLES...Blacksmith	Germany	1874
DERRY, M. H...Railroading	Virginia	1863
KEISELL, JOHN F. T...Wagon Maker	Germany	1855

TOLEDO.

BRILEY, SAMUEL...Carpenter	Kentucky	1831
DUNCAN, B. F...Saw Miller	Illinois	1841
MICHAEL, SAMUEL H...Cooper	Kentucky	1849
RENFRO, J. W...Physician and Surgeon	Illinois	1843
THOMPSON, ALEXANDER...Cooper	Illinois	1842
THOMPSON, JOHN...Cooper	Illinois	1833

THEBES.

CORZINE, MOSES...Cooper	Illinois	1852
DURHAM, J. M. C...Carpenter	Illinois	1843
HANEY, ANDREW...Cooper	Missouri	1856
McILROY, JOHN...Cooper	Illinois	1842

MISCELLANEOUS.

BRAWNER, JOHN S., Hallen's...Brickmaker	Tennessee	1863
SMALLINO, EZEKIEL, " ...Saw-Mill	Alabama	1863
MORGAN, JACOB C., Clear Creek Landing...Mechanic	Kentucky	1836
SANBERS, JAMES L. " " ...Farmer and Commissioner	Jefferson Co., Missouri	1847
GLASGOW, ELIAS, Santa Fe...Farmer and Teacher	Tennessee	1865
ZIMMERLE, GEO. T., Peoria, Peoria County...Miller at Cairo City Mills, Ohio Levee	Peoria, Illinois	1850
COOK, PAYTON, Paducah, Kentucky...Barber, near Post Office	Kentucky	1853
KING, CHAS. T., East Cape Girardeau...Ferryman	Missouri	1846
EDMUNBSON, R. A., Wahoo...Merchant	Tennessee	1848

BOND COUNTY.

SMITHBOROUGH.

NAME AND OCCUPATION.	NATIVITY.	Settled in State.
SMITH, H. H.....Patentee Smith's Boiler and Feed Trough	Ohio	1854

BOONE COUNTY.

BELVIDERE.

BOON, CLEMENS.....Butcher	Germany	1869
BOWLEY, PETER.....Miller	England	1855
BAXTER, WM. L.....Painter	Florida	1861
COON, R. W.....Editor and Publisher Belvidere *Northwestern*	Indiana	1848
DOOLITTLE, MISS KATE.....Photographer	Illinois	1854
FULLER, CHAS. E.....Attorney at Law	Boone County, Illinois	1849
FISH, G.....Iron and Wood Pump Manufactory	Canada	1864
HURLBUT, S. A.....Member of Congress	South Carolina	1844
HOVEY, WILLIAM T.....Justice of the Peace	New York	1845
HOVEY, H. C.....Carpenter	New York	1850
HOLLINSHEAD & PERKINS.....Livery	Kentucky and Illinois	1856 / 1850
JENNER, A. E.....County Treasurer	New York	1838
LOOP, C. B.....County Clerk	New York	1839
LAWRENCE, LUTHER W.....County Judge	New York	1836
MOSS, C. S.....County Surveyor	Illinois	1848
MORRISSEY, N.....Miller	New York	1855
MEIER, E. F.....Cooper and Manufacturer of Tubs	Germany	1868
OSGOOD, R. E.....Proprietor Livery and Sale Stable	New York	1865
STONE, L. F.....Miller	Illinois	1844
STYLES, J. C.....Blacksmith	Canada	1853
SAWYER, S. H. B.....Farmer and Teacher	Maine	1856
SCHMIDT, FRANCIS G.....Manufacturer of Coverlids	Saxony	1853
TOUSLEY, R. J.....Proprietor Julian House	Ohio	1865
TRUESOELL, W. H.....Proprietor Truesdell House	Massachusetts	1844
TRUESDELL, W. R.....Proprietor Truesdell House	Massachusetts	1854
WING, FRANK J.....Painter	Illinois	1852
WING, D. S.....Painter	Illinois	1854
WRIGHT, O. H.....Attorney at Law	New York	1855
WORF, T.....Stone Quarry	England	1855

HUNTER.

BURLINGAME, J. J.....Retired Physician	Ohio	1848
JOHNSON, O. H.....Farmer and Agricultural Agent	New York	1848
LIVINGSTON, ARTHUR.....Farmer and Carpenter	New York	1853

POPLAR GROVE.

CORNWELL, WILLIAM D.....Farmer and Mason	Canada	1846
HEAD, JOEL N.....Farmer and Carpenter	New York	1862
WOOD, W. H.....Teacher	New York	1853
WEBSTER, W. S.....Lumbering	Erie County, New York	1844

MISCELLANEOUS.

EVERTS, HENRY F., Capron.....Carpenter	Massachusetts	1867
KENDIG, W. H., " .....Miller	New York	1862
ARDERY, R. F., Park's Corners.....Machinist	New York	1854
OANIEL, DAVID, " " .....Farmer and Justice of the Peace	Ohio	1842
HYER, WM., Caledonia Station.....Painter	New York	1831
MONTANY, J. D., " " .....Proprietor Montany House	New York	1850
WEBSTER, W. S., " " .....Lumbering	Erie County, New York	1844
JACKSON, N. D., Garden Prairie.....Farmer and Miller	Illinois	1850
BROWN, H. D., Bonus.....Farmer and Blacksmith	New York	1846
PLUKE, E. G., " .....Painter	Illinois	1858
SMITH, L. L., Rockford, Winnebago County.....Dealer in Pianos and all kinds of Musical Instruments	New York	1870
SOUTHWORTH, A. M., Rockford, Winnebago County.....Insurance	Erie County, N. Y.	1871
RAFFERTY, WM., Sharon, Wisconsin.....Farmer and Blacksmith	Canada	1870
SALISBURY, O. A., " " .....Farmer and Carpenter	Ohio	1858

BROWN COUNTY.

MOUNT STERLING.

ALLEN, GEO. B.....Circuit Clerk	Brown County, Illinois	1847
AUSTIN, HENRY.....Proprietor Hotel; 160 Acres of Land in Schuyler County for sale, $5,000, ten years time	England	1854
BROOKS & BROCKMAN.....Printers and Publishers *Illinois Weekly Message*	Illinois	1872
CUNNINGHAM, GEO. W.....Painter	Missouri	1868
CONNOR, MICHAEL.....Blacksmith	England	1854
DAVIS, H. K.....Printer and Proprietor *Democrat*	Illinois	1848
GLENN, ARCHIBALD A.....Banker, President Senate and Ex Officio Lieutenant Governor	Kentucky	1828
GENTRY, OWEN P.....House, Sign and Ornamental Painter	Illinois	1840
McDANNOLD, JOHN J.....Attorney at Law and Solicitor in Chancery	Illinois	1857
PRICE, JOHN J.....Painter	Kentucky	1834
REA & CURRY.....Livery, Sale and Feed Stable. Special Attention to Conveyances for Traveling Men	Illinois and Indiana	1863 / 1855
RIOTH, ANTHONY, Wagon and Carriage Manufacturer. All work warranted	France	1868

RIPLEY.

AMONETT, JAMES P.....County School Superintendent	Brown County, Illinois	1843
LEACH, B. F.....Manufacturer and Dealer in all kinds Stoneware	Virginia	1862
MARTIN, A. E.....Merchant and Tax Collector	Ohio	1852
McNEIL, ISAAC.....Farmer, Saw and Flour Mills, also Manufacturer and Dealer in Stoneware	Ohio	1849
RANDALL, R. R.....Justice of the Peace	Oneida County, New York	1847
STOFFER, L. D.....General Merchandise, Manufacturer and Dealer in Stoneware	Ohio	1847

VERSAILLES.

NASH, EDWARD R.....Teacher	Kentucky	1866

BUREAU COUNTY.

SHEFFIELD.

BOYDEN, C. H.....General Stock of Stoves, Tin and Hardware	New Hampshire	1856
BOYDEN, A. W.....General Merchandise and Banker	Essex County, Massachusetts	1853
COOK, O.....General Insurance Agent	Wisconsin	1855
CLARK, J. L.....Choice Stock and Poultry	Cortland County, New York	1845
GUNKLE, D. A.....General Merchandise	Indiana	1856
GENSTER, FRED.....Blacksmith and Wagon Manufacturer	Germany	1868
HUGHES, T. D.....Contractor and Builder	Virginia	1855
JONES, ROBERT.....Supt. Sheffield Mining Company	Wales	1855
KLOCK, J. C.....Furniture Dealer and Undertaker	Chautauqua Co., New York	1857
MORRISON, WM. S.....Carpenter	Maryland	1855
MASTERS, WM.....Mining	England	1869
MORGAN, J. L.....Physician and Druggist	Pennsylvania	1856
MARPLE, R. S.....General Merchandise	Illinois	1846
MORAN, J. B.....Mining	Ireland	1856
PETERSON, L.....Livery	Denmark	1857
RICHARDS, A. W.....Tinsmith	New York	1855
RUSSELL, J. M.....Farm Machinery	Ohio	1855
SCOTT, A. G.....General Merchandise	Vermont	1851
TOWNSENO, C. H.....Teacher	Vermont	1872
WILLIAMS, B. F.....Flour and Grain Dealer	New Jersey	1857

BUDA.

WESTON, J. W.....Proprietor Weston House	Maine	1857

CALHOUN COUNTY.

HARDIN.

ANSELL, ALBERT G.....Editor *Democrat*	Cabell Co., West Virginia	1852
ARGUST, A. W.....Attorney at Law	Pennsylvania	1864
AARON, MENDAL.....Merchant	Prussia	1864
BONHAM, D. H.....Fisherman	Washington Co., Maryland	1869
BARRY, DAVID F.....Physician and Surgeon	Ireland	1873
CHILD, BENJAMIN AND HELEN.....Dry Goods, Groceries and Notions	Roxbury, Massachusetts / Roxburgh, Scotland	1835 / 1836
CARSON, REV. H. P.....Minister Presbyterian Church	Macoupin Co., Illinois	1845
CROHN, S. H.....Dry Goods, Clothing, Boots, Shoes and Groceries	Czarmakau, Prussia	1869
DEWEY, JAMES M.....Family Grocery	Ohio	1847
ENOCH, S. F.....General Agent	Champaign Co., Ohio	1870
FISHER, MORRIS.....Carpenter and County Treasurer	Germany	1861
GREATHOUSE, F. M.....State's Attorney	Pike Co., Illinois	1837
GRASSMAN, JOSEPH.....Hotel and Saloon	Germany	1866
GIBSON, JOHN B.....Blacksmith and Wagonmaker	Marietta, Ohio	1856
GILBERT, JOHN.....Merchant	Lee Co., West Virginia	1855
LAMMY, JOHN.....Editor *Herald*. Sheriff	Ireland	1849
MORGAN, C. C.....Perfumer	St. Louis, Missouri	1873
McDONALD, JOHN T.....Boot and Shoemaker	Warren Co., Kentucky	1874
NALTE, JOHN F.....Attorney and County Clerk	Prussia	1856
SUM, JOSEPH.....Boot and Shoe Manufactory	Baden, Germany	1864
THIAS, WILLIAM.....Saloon	Prussia	1864
TURNER, REV. H. C.....Minister Methodist Episcopal Church	England	1856
WATTS, URIAH.....Mechanic	Kentucky	1854

MONTEREY.

BEECH, RICHARD....Forwarding Commission Merchant and Fruit Grower	England	1860
MUSGROVE, A. E.....Teacher	Allen Co., Ohio	1870
NAIRN, WILLIAM.....Physician	Jersey Co., Illinois	1849
PLEASANTS, J. H.....Physician	Green Co., Kentucky	1869
TWICHELL, CHESLEY W.....Farmer and Postmaster	New York	1822

BRUSSELS.

WHITE, S. A.....Merchant	Pike Co., Missouri	1851
ANDRUS, R. G.....Physician	Detroit, Michigan	1826
GREEN, JOHN.....Physician and Surgeon	Kent Co., Delaware	1868
McCAFFERTY, JOSEPH.....Farmer and County Commissioner	McDonough Co., Illinois	1844
STAHL, HERMAN.....Saloon and Store	Hanover, Germany	1855
WURTZ, DANIEL....Horticulturist, Grindstone and Tombstone Manufactory	Richland Co., Ohio	1849
WILLIAMS, MARTIN...Horticulturist. Has 5000 Apple, 30000 Peach and 1000 Pear Trees bearing Fruit	Stokes Co., North Carolina	1831
WINTERHALTER, REV. B.....Pastor Catholic Church	Baden, Germany	1860

HAMBURCH.

FEAZLE, WM. H.....Farmer and Stone Mason	Ohio	1844
MEYER, GEVERT.....Merchant	Germany	1858
ROSE, CHARLES E.....Merchant	Maryland	1827
REED, WESLEY.....Farmer and Grocer	Illinois	1832
RUVLE, N. D.....Farmer and Mechanic	Tennessee	1828
STONE, S. H.....Farmer and Fruit Grower	Rhode Island	1862
TIBBETTS, H. R. & W. S. & C. E.....Farmers and Merchants	Missouri	1871

BELLEVIEW.

BOVEE, WESLEY.....Farmer and Surveyor	Wayne Co., Illinois	1821
LOCK, FRANKLIN.....Physician and Surgeon	Adams Co., Illinois	1838
MARTENS, C. H.....Carpenter	Germany	1869

DEER PLAIN.

AUER, JACOB.....Farmer and Justice of the Peace	Switzerland	1851
MILLER, JOHN B.....Merchant	New Philadelphia, Ohio	1839
SUDDETH, JAMES E.....Farmer and Constable	Henry Co., Kentucky	1865

MISCELLANEOUS.

LEWIS, JOHN M., Gilead.....Farmer and Merchant	Delaware	1841
KAMP, M. A., Kampsville.....Farmer and Merchant	Germany	1863
WHEELER, JOHN B., Grafton, Jersey Co.....Ferryman	Washington Co., Ohio	1850

CARROLL COUNTY.

MOUNT CARROLL.

ALLISON, J. F.....County Treasurer	Canada	1840
ELY, J. H.....Principal Mt. Carroll Union School	Pennsylvania	1858
HALDERMAN, N.....Grain Shipper and Lumber Dealer	Pennsylvania	1841
HOLLINGER, A. B.....Printer	Mt. Carroll, Illinois	1851
HUGHES, WM. D.....Editor Mt. Carroll *Mirror*	England	1865
HUNTER, J. M.....Attorney at Law	Pennsylvania	1857
MILLS, H. A.....Banker and State Senator 11th District	Oneida Co., New York	1856
MILLER, B. P.....Physician and Surgeon	Kentucky	1836
McCULLY, J. D. D.....Attorney at Law	Maryland	1871
PRATT, A. L.....Proprietor Pratt's Hotel	Warren Co., New York	1844
SHELDON, H. E.....Druggist	Wisconsin	1871
SHIMER, MRS. F. A.....Principal and Proprietor Mt. Carroll Seminary	New York	1853
SMITH, C. B.....Attorney at Law	Vermont	1851
VANDAGRIFT, CHARLES.....Merchant	Illinois	1844

SHANNON.

LUTZ, B. F. M.....Clerk	Pennsylvania	1868
STAHL, FRANK P.....Painter	Illinois	1871
SHIRLEY, P. H.....Harness Maker	Illinois	1860
SCHWIRTZ, N.....Boot and Shoe Maker	Luxemburg	1871

MISCELLANEOUS.

BOOZE, D. A., Savanna.....Printer	Illinois	1849
STODDARD, G. H., Savanna.....Merchant and Postmaster	Massachusetts	1852
COTTA, J. V., Lanark.....Nurseryman	Germany	1854
HAY, GEORGE, " .....Editor Carroll County *Gazette*	Scotland	1849

CHAMPAIGN COUNTY.

CHAMPAICN.

NAME AND OCCUPATION.	NATIVITY.	Settled in State.
BREWER, WM. & JEFRIES ....Trade Palace Meat Market	Kentucky and Illinois	1846 / 1853
CRANNELL, JOHN N. ....Carriage Manufacturer	New York	1862
CONLEY, H. ....Lumber Dealer	England	1852
COLE, W. G. ....Gardening	England	1873
DICKENS, C. B. ....Livery, Box 133	Illinois	1841
DORR, H. W. ....House Mover, Box 532	Illinois	1841
DEAN, O. A. ....Harness and Saddle Manufacturer	Ohio	1849
DOHERTY, JOSEPH ....Blacksmith	Ireland	1860
DAVISON, E. E. & JENNIE PATENT ....Barbers	Indiana and Kentucky	1871
EPPLER, S. G. ....New York Meat Market	Pennsylvania	1855
EPPSTEIN, S. ....Manufacturer Tobacco and Cigars	Germany	1866
GREEN, C. ....Carpenter, Box 760	New York	1868
GEHLMAN, GEO. S. ....Mechanic and Builder	Illinois	1853
GREGORY, JOHN M. ....President Illinois Industrial University Shops—Do all kinds of work in Iron and Wood	New York	1867
HADDOCK, WM. ....Editor and Proprietor of *Times*	New York	1864
JARVIS, D. ....Justice of the Peace	North Carolina	1851
KAISER, A. C. ....Baker and Confectioner	Germany	1871
KING, WM. R. ....Dentist	Kentucky	1872
LANDSTROM, A. ....Cabinet Maker, Box 750	Sweden	1868
MATHENY, T. E. ....Hotel, cor. Main and Market sts.	Virginia	1864
MUELLER, JULIA ....Dye Works, Box 723	Prussia	1868
MARXMILLER, HENRY ....Saddle and Harness Manufacturer	Kentucky	1865
McGUIRK, JOHN ....Saloon and Boarding House	Ireland	1855
NASH, B. ....Barber and Pawnbroker	Kentucky	1853
NICHOLET & SCHOFF ....Publishers and Proprietors *Union*	Maryland and Michigan	1854 / 1870
PAGE, D. W. ....Farmer and Manufacturer Hominy and Feed	Kentucky	1857
ROWLEN, JOHN R. ....Attorney	Ohio	1867
SCROGGS, GEO. ....Editor and Publisher Champaign County *Gazette*	Ohio	1857
STILLHAMER, CHAS. ....Mechanic	Germany	1846
STALTEY, H. D. ....Manufacturer of and Dealer in Boots and Shoes	Germany	1863
SMITH, CHAS ....Citizen	New York	1868
SPALDING, J. W. ....Wagon Manufacturer	Butler Co., Ohio	1864
SOUDER, S. H. ....Fancy Dye House and Laundry	Pennsylvania	1857
TAYLOR, J. R. ....Livery	Ohio	1873
VANGUNDY, J. H. ....Revere House	Ohio	1855
VOGELL, CONRAD ....Boots and Shoes	Ohio	1863
WILSON, S. L. ....County School Superintendent	Ohio	1866

URBANA.

BROWN, W. G. ....Deputy County Clerk	Ohio	1855
BESONE, DAVID B. ....Miller and Farmer	Pennsylvania	1862
CARPENTER, L. ....Citizen	Louisville, Kentucky	1857
CAYWOOD, E. P. ....Grain Dealer, cor. Urbana and St. Jose sts.	Kentucky	1869
GARRISON, SAMUEL ....Bricklayer and Contractor	Ohio	1865
HUNT, J. E. ....Druggist	Illinois	1849
HEISLER, THEODORE ....Hardware	Ohio	1850
JOHNSON, J. D. ....County Sheriff	Kentucky	1856
MATHEWS, M. W. ....Attorney at Law and Master in Chancery of Champaign County	Illinois	1846
MOORE, J. H. ....Minister	Virginia	1850
PORTER, JASPER W. ....City Clerk	Ohio	1852
SNYDER, FRANK M. ....Editor and Publisher *Republican*	Pennsylvania	1850
SOMERS, WM. D. ....Attorney at Law	North Carolina	1840
TENBROOK, J. P. ....Police Justice	Pennsylvania	1836
VAN ARNAM, ST. JOHN ....Deputy County Clerk	New York	1859
WHITE, S. F. ....Attorney at Law	Indiana	1849
WILLIAMS, JAMES A. ....Grain Dealer, with Caywood & Miller	North Carolina	1865
WHELDON, BENJAMIN ....Druggist	Ohio	1871

TOLONO.

ANSORG, E. ....Clothing	Prussia	1869
COOK, F. M. ....Dealer in Hard and Tinware	New York City	1868
CHARLTON, W. H. ....Merchant Tailor	England	1872
HAYS, D. S. ....City Hotel	Pennsylvania	1865
KERKER, H. J. ....Bakery, Restaurant and Confectionery	Illinois	1855
LAWRENCE, MYRON ....Farmer and Miller	Ohio	1873
LOCHRIE, P. ....Lawyer	Scotland	1872
METZ, WM. ....Harness Maker	Germany	1858
MANFIELD, K. ....Physician	Ohio	1858
NEW, JOHN ....Dealer in Agricultural Implements	Prussia	1854
SHUMACHER, PETER ....Butcher	Germany	1872
WARD, D. L. ....Painter	Michigan	1871

RANTOUL.

BOIS, J. J. ....Grain Dealer	New York	1857
BEARD, JAS. M. ....Clerk	Illinois	1844
BULLOCK & CROSS ....Publishers Rantoul *News*	New York and Pennsylvania	1842 / 1856
FORTUNE, GEO. M. ....Clergyman Methodist Episcopal Church	Virginia	1847
MENELEY, L. S. ....Carpenter and Builder	Ohio	1839
MESSINGER, ISAAC W. ....Carpenter and Builder	Virginia	1868
SWEDBERG, E. ....Carriage Maker	Sweden	1871

SAINT JOSEPH.

ALTHAUS, PETER ....Boot and Shoemaker	Germany	1872
DIXON, BEDFORD ....Farmer and Carpenter	Indiana	1872
DRESBACK, JOHN ....Merchant	Ohio	1853
KETTERMAN, S. L. ....Druggist	Virginia	1857
KIENZLE, GEO. F. ....Saddle and Harness Maker	Indiana	1875
SHOEMAKER, G. A. ....Painter	Ohio	1871
WHITZEL, E. M. ....Hardware and Lumber	Ohio	1857

HOMER.

DONNELLY, THOS. L. ....Butcher	Ohio	1871
McCANCE, J. B. ....Physician	Ohio	1868
REED, JOHN W. ....Artist	West Virginia	1865
SHARP, J. H. ....Saddle and Harness Maker	Kentucky	1855
SPRAKER, JAS. E. ....Furniture Dealer and Undertaker	New York	1858

SIDNEY.

EMERY, S. D. ....Blacksmith and Wagon Maker	New York	1873
LOWRY, JESSE C. ....Farmer and Carpenter	Ohio	1858
McLEAN, EDGAR ....Robinson & McLean, Dry Goods, Groceries, Boots and Shoes, Hats, Caps and Hardware	Ohio	1852
PIGG, GEO. L. ....Principal of High School	Kentucky	1874
STUART, MISS FANNIE ....Teacher	Ohio	1864

PARKVILLE.

COX, W. D. ....Farmer and Teacher	Kentucky	1870
HAINES, E. C. ....Dealer in Dry Goods, Groceries, Boots, Shoes, Glassware and Tinware	Ohio	1835
SNYDER, JACOB ....Farmer and Miller	Ohio	1867

SEYMOUR.

NAME AND OCCUPATION.	NATIVITY.	Settled in State.
CRAWFORD, OLLIE E. ....Teacher	Ohio	1861
SCOTT, A. S. ....Dealer in Fine Stock	West Virginia	1867
SEYMOUR, F. G. ....Dealer in Shorthorn Cattle	Virginia	1863

MISCELLANEOUS.

DAVIS, JEHU, Pesotum ....Justice of the Peace and Farmer	West Virginia	1865
MULLIN, J. M., " ....Farmer and Blacksmith	Pennsylvania	1854
LAWRENCE, J. G., Sadorus ....Teacher	Illinois	1853
SIZER, A. D., Mahomet ....Principal of Public School	New York	1858
FISHER, JOHN F., Ivesdale ....Grain Dealer	New York	1858
CLENDENEN, TAYLOR, Dawson, Sangamon Co. ....Teacher	Ohio	1855
WALMSLEY, WM., La Grange, Cook Co. ....General Agent Victor Sewing Machine	England	1868
CONNER, OLIVE, Monticello, Piatt Co. ....Teacher	Illinois	1853

CHRISTIAN COUNTY.

TAYLORVILLE.

BOURNE, JAMES ....Lawyer	Ireland	1863
CLARK, J. H. & L. H. ....Physicians; Female and Chronic Diseases a Specialty	Kentucky and Illinois	1844
CULVER, J. S. ....Propr. Taylorville Marble Works, S. W. cor. Public Square	Guernsey Co., Ohio	1854
CULL, THEODORE O. ....Carpenter	Kentucky	1870
DORMAN, M. L. ....Doctor	Owenton, Kentucky	1869
ELTZROTH, W. R. ....City Marshal	Randolph Co., Indiana	1873
McCASKILL, A. ....Attorney at Law	Sangamon Co., Illinois	1833
MARTIN, W. T. ....Printer	Alabama	1865
MURDOCK, J. G. ....Attorney at Law	Hillsdale Co., Michigan	1874
PEABODY, H. A. ....Christian County Business Agent for P. of H.	Christian Co., Illinois	1848
ROUSE, W. I. ....Blacksmith	Virginia	1871
SQUIER, JOHN J. ....Editor *Illinois Republican*. Cheap Job Printing. Office over Post Office	Ohio	1844
SHUMWAY, H. P. ....Dry Goods Merchant	Montgomery Co., Illinois	1842
TAYLOR, JACKSON ....School Teacher	Maryland	1873

PANA.

ALLBRIGHT, FRANK B. ....Notary Public	Ohio	1868
BAILEY, M. B. ....Machinist	Michigan	1869
ESSICK, J. C. ....Attorney at Law	Pennsylvania	1858
HAYWARD, W. E. ....Banker	Illinois	1842
HAYWARD, J. A. ....Capitalist	Illinois	1848
HEATH, M. M. ....Conductor C. & M. R. R.	Ohio	1866
JAGEMAN, PHILIP ....Groceryman	Germany	1854
KITCHELL, J. W. ....Attorney at Law	Illinois	1835
McLAREN, A. H. ....City Marshal	New York	1872
MAISLAND, JOHN ....Baker and Confectioner	Canada	1860
McQUIGG, J. C. ....Attorney at Law	Ohio	1867
OWEN, E. N. ....Proprietor Hotel	New York	1866
SANDERS, E. P. ....Groceryman	Illinois	1833
SCOTT, LEVI ....Representative Forty-ninth General Assembly	New York	1857

MORRISONVILLE.

BELL, N. N. ....Morrison Hotel	Virginia	1863
HUTCHISON, I. W. ....Photograper	Kentucky	1874
MORRISON, W. E. ....Lawyer	Illinois	1847
SALANDER, D. F. ....Physician	Ohio	1864
VORHEES, CHARLES ....Physician	New Jersey	1865
WARREN, W. L. ....Hardware Merchant	Ohio	1862

EDINBURCH.

DE CAMP, DANIEL ....Farmer and Dealer in Blooded Horses	Virginia	1842
GREENWOOD, B. ....Physician and Proprietor Coal Shaft	Kentucky	1827
HOUSTON, F. E. ....Teacher	Illinois	1853
SOAPES, THOMAS ....Proprietor Hotel	Tennessee	1849
WILKINSON, GEO. C. ....Farmer and Dealer in Grain and Lumber	Illinois	1853

CLARKSDALE.

CLARK, CHARLES A. ....Merchant	Illinois	1853
GLADISH, W. M. ....Merchant	Kentucky	1864
McGINNIS, J. B. ....Wagon and Carriage Maker	Illinois	1836

ASSUMPTION.

KREPS, MICHAEL ....Patent Right on Neck Yokes	Germany	1852
RASBACH, T. F. ....Express Agent	New York	1857
SEYMOUR, F. A. ....Postmaster	New York	1858

MOUNT AUBURN.

KIMBALL, R. ....Dealer in Dry Goods and Groceries	Vermont	1855
LAWRENCE, JOHN H. ....Physician	Ohio	1854
MATTHEW, DR. J. B. ....Physician and Obstetrician. Office at Residence	Illinois	1850

STONINCTON.

BOWMAN, ASA ....Physician	Ohio	1844
DOWNEY, JOHN ....Groceries, etc.	Canada	1856
WILLIAMS, GEORGE, JR. ....Proprietor Stonington Hotel	Massachusetts	1837

MISCELLANEOUS.

DERING, CHARLES T., Rosamond ....Congregational Clergyman	New York	1869
ESTABROOK, A. W., " ....Fruit Grower	Vermont	1833
CORLEY, L. H., Grove City ....Plasterer	New York	1874
HOUSLEY, RUFUS, " ....Painter	Ohio	1850
BUNSTEIN, S. C., Willey Station ....Teacher	Pennsylvania	1862
KAUERAUF, D. A., Palmer ....Proprietor Palmer Hotel	Germany	1852

CLARK COUNTY.

MARSHALL.

ANDERSON, J. W. ....Proprietor City Omnibus Line, and Agent Adams Express Company	Illinois	1837
ARCHER, BURNS ....County Treasurer	Illinois	1829
BRISCOE, ALLEN B. ....County Clerk	Kentucky	1836
BELL, H. C. ....Attorney at Law	Illinois	1849
BIRCH, I. I. C. ....Physician and Surgeon	Kentucky	1835
BLUNDELL, WM. C. ....Minister Methodist Episcopal Church	Virginia	1831
BURNER, S. A. ....Physician and Surgeon	Ohio	1845
BOYER, RILEY ....Sale, Livery and Feed Stable	Illinois	1847
BRADLEY, R. H. ....Physician and Surgeon	Ohio	1852
BROWN, DR. O. A. ....Physician and Surgeon	New York	1854
BALSLEY, H. C. ....Carpenter and Builder	Pennsylvania	1852
BARTLETT, C. ....Horse Tamer	Illinois	1850

NAME AND OCCUPATION.	NATIVITY.	Settled in State.
COLE & SUTTON, Insurance Agents, Abstracters of Titles, Real Estate and Loan Brokers	Indiana	1852 1849
CHRISTMAN, C. H.....Agent and Operator on V. R. R.	New York	1870
COLE, H. O.....Printer	Illinois	1846
CAMPBELL, R. W.....Proprietor City Hotel	Illinois	1841
DAVIDSON, D. J.....Circuit Clerk	Illinois	1839
DAY, MATT.....Foreman Section 10 on P. & D. R. R.	Ireland	1860
DOHERTY, JOHN.....Grocery, Confectionery and Bakery	Canada	1862
DAVISON, LYMAN L.....Operator on V. R. R.	Illinois	1854
DULANEY, R. L.....Attorney at Law	Virginia	1831
ECKEL, JOHN, Jr.....Harness Maker	Illinois	1851
FROST, M. D.....Proprietor and Editor Clark County *Herald*	New York	1868
FALLEY, RICHARD.....Proprietor Madison House	Massachussetts	1838
GOLDEN, T. J.....Attorney	Indiana	1857
HORD, D. W.....Fruit and Ornamental Tree Dealer	Ohio	1850
HARRIS, MILTON M.....Stone Mason	Indiana	1864
HARDCASTLE, EUGENE.....Agent Howe Sewing Machine	Indiana	1847
HARE, M. D.....Attorney	Indiana	1856
HENRY, CHAS.....Operator on Vandalia R. R.	Pennsylvania	1872
IRWIN, L. A.....Physician and Surgeon	Illinois	1851
JENNINGS, F. H.....Physician and Surgeon	Ohio	1863
JENNINGS, H. E.....Bookkeeper	Ohio	1855
KING, STROD.....Physician and Surgeon	Illinois	1852
KING, JOHN A.....Bible and Book Agent	Illinois	1848
KILBOURN, L. S.....Principal of School	Canada West	1865
LOCKHART, I. W.....Tailor	Indiana	1829
LISTON, O. P.....Telegraph Operator and Agent P. & D. R. R.	Illinois	1854
LLOYD, JAS. A.....Carpenter and Builder	Indiana	1874
LOWE, RALPH W.....Attorney at Law	Illinois	1851
LUCAS, I. S.....Telegraph Operator	Pennsylvania	1875
LANE, JOHN.....Conductor P. & D. R. R.	Pennsylvania	1862
LAIDLEY, GEO. E.....City Bill Poster	Michigan	1875
MARK & STINSON.....Marble and Granite Works	Pennsylvania and Indiana	1837 1872
MONTGOMERY, ROBERT.....Carpenter and House Builder	Illinois	1848
MONTGOMERY, D.....Baker	Illinois	1843
PEARCE, ORINTHIA A.....Music Teacher and Type-setter	Illinois	1856
REAM, GEO.....Wagon Maker	Illinois	1846
RYAN, JAS. M.....Carpenter	Louisiana	1875
RILEY, WM.....Printer	Illinois	1855
SHAUL, C. E.....Operator V. R. R.	New York	1875
SNYDER, JAS. W.....Wagon and Carriage Manufactory	Pennsylvania	1845
SUTTON & SUTTON.....Editors and Proprietors *Messenger*	Indiana	1849 1867
SCHOLFIELD, JOHN.....Judge Supreme Court, District No. 2	Illinois	1834
SMITH, J. B.....Manufacturer of Brick	Illinois	1849
SIMS, JESSE.....Engineer	Illinois	1847
THOMPSON, Z. L.....Carpenter and Builder	Ohio	1858
TINSMAN, ELI.....Blacksmith and Horse Shoer	Ohio	1865
WILLIAMS, GUY.....Bridge Carpenter		1873
WALL, CHAS. E.....Oculist and Aurist from New York. No charge for Unsuccessful Treatment	New York	1873
WHITEHEAD & JONES.....Attorneys at Law	Indiana and Ohio	1831 1852

CASEY.

BRANIN, FRANK.....Stoves and Tinware	Indiana	1860
BRUCE, W. W.....Physician and Surgeon	Pennsylvania	1869
BALSLEY, JOHN W.....Carpenter and Contractor	Ohio	1852
COCHANOUR, M. G.....Furniture Dealer and Undertaker	Illinois	1845
CALVERT, D. H.....Grain Dealer	Missouri	1869
DAVIS, REV. GEO. F.....Pastor Presbyterian Church	Pennsylvania	1841
EMRICH, J. R.....Furniture Dealer and Undertaker	Ohio	1865
ENGLES, PETER.....Dealer in Boots and Shoes	Ohio	1837
HENDEE, HOSMER HASSAN.....Physician and Surgeon	Indiana	1860
MILLER, JOHN.....Shoemaker	Ohio	1866
PAINTER, H.....Firm Pepper & Painter, Saddles and Harness	Ohio	1853
ROSEBROUGH, DAVID.....Plasterer, Paper Hanger and Cistern Builder	Illinois	1843
ROSE, JAS. W.....Livery and Feed Stables	Ohio	1874
STEEPLES, D.....Banker	Illinois	1844
SOLLERS, JOSEPH.....	Ohio	1868
WEST, A. F.....Physician and Surgeon	Jefferson Co., Indiana	1862
WRIGHT, T. HARRY.....Professor of Penmanship	Pennsylvania	1865
YORK, JOHN H.....Boot and Shoemaker	Indiana	1864

MARTINSVILLE.

COMSTOCK, J.....Physician and Surgeon	Illinois	1831
FASIG, SAM. A.....Saddle and Harness Maker	Ohio	1847
GRAHAM, GEO. S.....Farmer and Teacher	Ohio	1850
HOWELL, H. C.....Groceries, Provisions and Farm Machinery. Justice of the Peace and Notary Public	Virginia	1856
KNAPP, C. F. & CO...Dry Goods, Notions, Clothing, Hats, Caps, Boots and Shoes	Essex Co., N. Y.	1863
KELLEY, GEO. S.....Farmer and Dentist	Illinois	1844
LAFFERTY, JOHN F.....Farmer and Agriculturist	Ohio	1847
MACEY, J. W.....Physician	England	1859
SMITH, H. C.....Plasterer	Ohio	1852
SHARP, GEO. B.....Farmer and Stock Raiser, Township School Treasurer	Pennsylvania	1852
SIMMONS, ANDERSON.....Farmer and Blacksmith	Virginia	1849

WESTFIELD.

BERKLEY, T. W. & SON.....Dry Goods and Groceries	Illinois	1843
BARLOW, J. W.....Physician	Illinois	1830
BROWN, WM. H.....Teacher	Illinois	1852
BARLOW, J. MILTON.....Physician and Surgeon	Illinois	1832
CHRISTESON, JOHN B.....Harness Maker	Illinois	1852
DOWNEY, CYRUS.....Cabinet Maker	Ohio	1849
EVINGER, F. A.....Farmer and Ex-Teacher	Illinois	1850
GILBERT, SILAS S.....Farmer and Carpenter	Illinois	1837
HOUGHTON, R. T.....Dealer in Drugs, Chemicals, Medicines and Toilet Articles	Illinois	1847
LACIAR, S. H.....Tinware and Stoves	Pennsylvania	1862
MILLER, CHRISTIAN.....Miller	Germany	1866
ROSS, MRS. MATTIE G.....Teacher	Illinois	1850
SMITH, G. W. S.....Carpenter	Indiana	1862
SANDY, J. R.....Painter	Indiana	1853
WESTFIELD COLLEGE...Chartered 1865, under Supervision U. B. Church. S. Mills, President; W. C. Smith, Secretary		

McKEEN.

BEUALLACK, PHILIP.....Bookkeeper	England	1871
CONOVER, R. M.....P. M. and Merchant	Michigan	1871
ELBRED, J. B.....Proprietor Hotel	New York	1865
HENSLEY, E. W.....Physician and Surgeon	Ohio	1862
PARKER, J. E.....House and Sign Painter	Ohio	1865
WITHERS, G. E.....Head Sawyer	Kentucky	1872

LIVINGSTON.

NAME AND OCCUPATION.	NATIVITY.	Settled in State.
ADAMS, EDWARD R.....Teacher	Virginia	1855
BLACKMAN, J. S.....Tanner	New Jersey	1837
CLARK, T. W.....Merchant	Ohio	1852
McCLOUD, W. H. H.....Physician and Surgeon	Ohio	1865
WILCOX, MARTHA.....Teacher	Illinois	1857

DARWIN.

HARMON, C.....Traveling Man and Lecturer	Illinois	1857
HALL, C. S.....Merchant	Illinois	1836
PEARCE, EDWARD.....Physician and Surgeon	Illinois	1849

MISCELLANEOUS.

COOPER, JERRY, Oak Point.....Mechanic and Engineer at Saw Mill	Kentucky	1864
BAUGHMAN, DAVID, " .....Farmer and Merchant	Muskingum Co., Ohio	1841
MILLER, JOHN H., Dalson.....Farmer and Teacher in Public School	Illinois	1852
BUCKABA, MILES, Darien.....Farmer and Carpenter	Indiana	1830
ROCKWELL, THOMAS, Castle Fin.....Plasterer	Illinois	1840
MARVIN, WM. Walnut Prairie, Cook Co.....Farmer and Grain Dealer	Illinois	1838
PAYN, C. N. Terre Haute, Ind.....Commercial Traveler, St. Clair Hotel	New York	
DAVES, MATTIE, Cisco, Piatt Co.....Teacher	Illinois	1845
SNIFF, WM. Greenup, Cumberland Co.....Carpenter	Ohio	1864

CLAY COUNTY.

FLORA.

ADUDDELL, J. F..Firm Aduddell, Griffith & Featherstone, General Milling	Ohio	1856
ADUDDELL, J. W.....Engineering and Milling	Ohio	1856
ABEL, JOHN W.....Barber. Confectionery	Indiana	1873
AIKEN, GEO. C.....Firm Aiken & Foster, Groceries and Confections	Ohio	1870
BUCKEYE MILLS CO.....General Milling		
BOSWELL, GEO. B.....Carriage Painter	Indiana	1859
BABCOCK, JAS. W.....Farmer and Plasterer	Hamilton Co., Ohio	1839
BRADFIELB, JOSHUA.....Farmer and Broom Manufacturer	Monroe Co., Ohio	1860
BREWER, D. L.....Attorney at Law	Indiana	1849
BLANCHARD, THOS.....Bookseller	Illinois	1837
CLARK, ANDERSON.....Farmer and Carpenter	Lawrence Co., Ohio	1855
COOK, W. W.....Milling	Kentucky	1839
DEWITT, EUROPE.....Printer	Illinois	1854
DURLAND, ROBERT.....Toney Bros. & Durland, Wholesale and Retail Hardware, Wagons, etc.	New York	1867
FRAZEE & EATON.....Merchants	Illinois Ohio	1863 1873
FORT, LAWRENCE.....Nurseryman	New York	1866
FEATHERSTONE, MATT. S.....Miller. Town Clerk	England	1865
GRAY, ROBERT.....Fire and Life Insurance Agent	Indiana	1868
GRIFFITH, ALBERT.....Millwright, Carpenter and Contractor	Ohio	1851
HOWITT, E. L.....Attorney at Law	New York	1844
HAYWARD, T. E.....Lumber Dealer	Ohio	1860
JOHNSON, C. T.....Miller	Illinois	1837
KETCHUM, JOS. C.....Merchant	Vermont	1840
KINNAMAN, RICHARD H.....Farmer and Wagon Maker	Green Co., Tennessee	1863
KENNER, A. R. & SON.....Merchants	Ohio	1825
LYON, MRS. HATTIE N.....Br. B. H. Lyon's Compound is a Sure Cure for Asthma	Ohio	1857
LEE & CRONE.....Merchants	Indiana England	1871 1854
LAW, MATTHEW.....Shadwell, Law, Boswell & Co., Wagon and Carriage Manufactory	Illinois	1856
LOWREY, JOHN.....Physician	Indiana	1853
MAJOR, S. J.....Proprietor Major House	Ohio	1854
MICHELS, L. A.....Druggist	Illinois	1845
McENDREE, JOHN.....Butcher	Indiana	1862
McARTHUR, J. F.....Sewing Machine Agent	Massachusetts	1868
PARK, E. C.....Resident Physician	South Carolina	1840
PEARCE, F.....Miller and Machinist	England	1856
PRESLEY, M. H.....Farmer and Real Estate Agent	North Carolina	1852
RAYMOND, PETER J.....Physician	Ohio	1853
ROSS, L. J.....Real Estate and Insurance Agent	New York	1855
STANFIELD, S. B.....Painter	Indiana	1858
STANFORD, SAMUEL A.....Farmer and Merchant	Pennsylvania	1838
WALL, GEO. W.....Plastering and Bricklaying	Indiana	1865
WILSON & WITTING.....Publishers *Southern Illinois Journal*	Ohio	1872 1870
WILSON, WM. B.....Physician and Druggist	England	1834
WRIGHT, WM. W.....Saddle and Carriage Trimmer	Kentucky	1861

CLAY CITY.

BLACKLIDGE, WOODRUFF.....Carpenter	Kentucky	1849
BARRE, HARVEY T.....Carpenter and Cabinet Maker	Monroe Co., Ohio	1849
BISSEY, HENRY I.....Carpenter and Farmer	Pennsylvania	1839
BOTHWELL, HENRY C.....Merchant	Clay Co., Illinois	1847
BOYLES, E. W.....Physician	Indiana	1857
CHAFFIN, JOHN.....Farmer and Carpenter	Scioto Co., Ohio	1852
CULTER, JOHN W.....Druggist. Dealer in Paints, Oils, Drugs, etc.	Brown Co., Ohio	1860
DRANSFIELD, WM. F.....Brick Mason	Posey Co., Indiana	1865
FINCH, JOHN R.....Farmer and Justice of the Peace	Hamilton Co., Indiana	1839
HARGIS, JOHN N.....Farmer and Blacksmith	Pulaski Co., Kentucky	1868
KENNEBY, W. J. W.....Cabinet Maker	Ireland	1860
LINDSEY, WM. R.....Farmer and Steam Boatman	Clermont Co., Ohio	1866

XENIA.

BINDER, EDWARD H.....Carpenter	Philadelphia	1874
BAITY, G. H.....Teacher	Illinois	1849
DUNN, I. L.....General Merchandise and Produce	Ohio	1853
FLICK, JOHN A.....General Merchandise	Pennsylvania	1852
FILSON, ROBERT D. S.....Attorney at Law	Ohio	1850
JAYNES, STEPHEN D.....Telegraph Operator	Indiana	1865
KENNEDY, SAMUEL A.....Carriage and Wagon Factory	Kentucky	1865
McLIN, W. W.....Justice of the Peace	Tennessee	1857
MORRIS, ISAAC A.....Farmer and Minister	Illinois	1836
PIERCE, THOS. O.....General Merchandise	Illinois	1838
PAINE, SAMUEL E.....Merchant	Vermont	1865
RAMSEY, GEO. D.....Physician	Cincinnati	1839
SANBERS, WM. T.....Clerk	Tennessee	1860
TULLY, JOHN.....Livery	Illinois	1825
WILSON, THOS. R.....Physician and Orchardist	Indiana	1854
WINTERS, DAVID.....Carpenter	Ohio	1853
WHITMAN, CONRAD S.....Teacher	Harrison Co., Indiana	1873

IOLA.

NAME AND OCCUPATION.	NATIVITY.	Settled in State.
COCHRAN, AMELIA A.....Teacher	Illinois	1852
DEDRICK, P. G.....Shoemaker	Indiana	1869
FINCH, AMOS P.....Physician	Indiana	1845
HERMAN, F. M.....Farmer and Teacher	Clay Co., Illinois	1835
JENKINS, JAS.....M. D.	Kentucky	1872
LASWELL, S. H.....Wagon Maker	Illinois	1840
PRUITT, SAMUEL.....Teacher	Indiana	1864
SAGER, G. S.....Carpenter	Ohio	1865
THOMPSON, M. H.....Druggist	Tennessee	1871
VICKREY, W. V.....Merchant	Clay Co., Illinois	1846

LOUISVILLE.

APPERSON, JOHN A.....Publisher Louisville *Ledger*, Real Estate Agent and Abstracter	Illinois	1831
BOYLES, J. M.....Physician	Indiana	1869
BURNS, R. J.....County Clerk	Hamilton Co., Indiana	1865
BROOKS, DILLON.....Farmer and Blacksmith	Orange Co., Indiana	1838
BURTIN, HARDIN.....Farmer and Carpenter	Ash Co., North Carolina	1864
CHESLEY, H. H.....Attorney at Law	Maine	1865
CREEK, AMOS.....Farmer and Plasterer	Highland Co., Ohio	1859
DOWNEY, THOS. C.....Baptist Minister	Noble Co., Ohio	1870
HAGLE, BEN.....Attorney at Law	Jefferson Co., Illinois	1851
HOFF, GERSHAM A.....State's Attorney	New York	1846
JOHNSON, GEO. W.....Farmer and Surveyor	Kentucky	1832
KENLEY, JOHN.....School Teacher	Clay Co., Indiana	1853
MILLER, HEBER R.....Publisher *Clay County Tribune*	Ohio	1859
MONROE, B. D.....School Teacher	Illinois	1852
NEWTON, JAS.....Carpenter	Ohio	1874
PHIFER, S. B.....Hardware Dealer	Ohio	1861
SULLIVAN, J. W., Jr.....Carriage and Plow Maker	Clay Co., Illinois	1841
SEFTON, JAMES W.....Farmer and Miller	Decatur Co., Indiana	1851
SONGER, A. A.....Teacher in Public School	Clay Co., Illinois	1846
SMITH, JOHN C.....Carpenter and Farmer	Orange Co., Indiana	1852
McCOLLUM, ADAM.....Furniture Dealer	Clay Co., Illinois	1835
WHEELER, A.....Merchant	Upper Canada	1866
WESTFALL, JACOB.....Farmer and Carpenter	Orange Co., Indiana	1854

OSKALOOSA.

ELROD, T. E.....Miller	Illinois	1854
HEADY, F. M.....Miller	Illinois	1851
LASWELL, D. M.....Druggist	Indiana	1852
PICKTHALL, ARTHUR.....Physician and Surgeon	London, England	1867
RAMSEY, A. M.....Physician	Illinois	1829

INGRAHAM.

BOREING, W. M.....Wagon Maker	Indiana	1839
HOWLAND, JAMES.....Methodist Minister	Brown Co., Ohio	1855
JONES, R. H.....Physician	Kentucky	1830

MISCELLANEOUS.

GENTORY, S. M., La Cleie, Fayette Co.....Minister	North Carolina	1836
STARKEY, G. W., " " "....Farmer and Teacher	Ohio	1872
GIBSON, M. S., Bible Grove.....Teacher in Public School	Illinois	1857
MITCHELL, WM. C., Hord.....Carpenter	Virginia	1857
CHASE, DAVID H., Hoosier Prairie.....Physician	Windsor Co., Vermont	1868
WYATT, JOHN H., Wakefield, Richland Co.....Carpenter	Virginia	1852
McCOY, JOHN G., Effingham, Effingham Co.....Physician and Surgeon	Ohio	1857
CAMPBELL, JOHN T., Edgewood, " "....Horticulture	Native	1845

CLINTON COUNTY.

CARLYLE.

ANDREWS, ROBERT.....Attorney at Law	Maryland	1870
BERGER, M.....Boot and Shoe Dealer	Germany	1869
CASE, HARDIN.....Editor and Publisher *Constitution and Union*	Illinois	1841
DEMMING, REV. A.....Catholic Clergyman	Prussia	1841
DOYING, GEORGE E.....Editor and Publisher *Constitution and Union*	Canada	1866
DOWNING, D. D.....Fruit Grower	Missouri	1865
DEMUTH, S. C.....Merchant	Ohio	1856
GORDON, J. T.....Physician and Surgeon	Mississippi	1864
HOFFMAN, J.....Saddle and Harness Dealer	New York	1864
HORGER, CHARLES.....County Sheriff	Germany	1862
HALLERMAN, H. A.....Lumber Merchant	Germany	1845
LAUN, HENRY.....Saw-mill	Germany	1852
MILLS, G. B.....Carpenter and Wagon Maker	Illinois	1852
MOORE, D. N.....Physician	Illinois	1827
NONIS, C. P.....Staple and Fancy Groceries	Illinois	1853
NIEHOFF, H. A.....Circuit Clerk	Missouri	1865
PETERSON, JAS. W.....Printer and Publisher *Union Banner*	New York	1852
STAHLERT, A.....Stone Mason	Germany	1858
SCHURMANN, HENRY.....County Clerk	Illinois	1847
TUTTLE, S. S.....Nurseryman	Kentucky	1835
VAN HOOREBEKE, G.....Attorney at Law	Belgium	1858
YORK, A. A.....Teacher	New York	1866
ZIMMERMAN, ANDREW.....Sign and Fancy Painting	Switzerland	1852

CERMANTOWN.

BONNER, CHARLES.....Teacher	Germany	1861
BREFELD, GERH.....Blacksmith	Germany	1852
DEYEN, JOHN H.....General Merchant	Illinois	1852
GISSY, CHARLES E.....Physician	France	1872
HEISING, FRANCIS.....Catholic Clergyman	Germany	1869
HEMAN, FRANK.....Blacksmith	Germany	1837
HALLERMAN, JOSEPH.....Merchant	Germany	1848
KOCH, HERMAN.....Furniture Dealer	Germany	1860
MEIER, JOHN.....Saddler	Germany	1864
NIEMEYER, JOHN.....Postmaster and Justice of the Peace	Germany	1855
ROLFES, JOHN B.....Hardware, Groceries and Saloon	Germany	1869
SPREHE, F.....Miller	Germany	1848
USSELMAN, HENRY.....Miller	Germany	1838
WESTERMANN, WM.....Merchant	Germany	1848

CLEMENT.

JOHNSON, SAMUEL.....Real Estate Dealer and Loan Agent	Kentucky	1845
LINHOFF, HENRY.....Merchant	Germany	1861
LINDLEY, I. N. & BRO.....Hay and Grain Dealers	Ohio	1863
MUSGROVE, R. C.....Agent and Operator O. & M. R. R.	Illinois	1847
NICHOLS, JOHN L.....Public Auctioneer and General Collector		
OUTHOUSE, OLIVER.....Merchant, Farmer and Stock Dealer	Illinois	1826
TODD, ATLAS M.....Lumber Merchant	Illinois	1846

SHOAL CREEK STATION.

NAME AND OCCUPATION.	NATIVITY.	Settled in State.
HAGEN, B.....General Merchant	Illinois	1831
KANNE, WM. G.....Miller	Illinois	1851
KOLLME, TH.....Proprietor Clinton Hotel	Germany	1859
MILLER, DANIEL E.....Farmer and Miller	Virginia	1803
REINEKE, AUGUST.....Clergyman	Prussia	1858
STARK, JOSEPH.....Teacher	Germany	1847
STELLERBERG, W.....Butcher	Germany	1854

AVISTON.

DULLE, H. J.....Miller	Germany	1845
FRIEDRICH, HERMAN W. A.....Druggist, Postmaster and Notary Public	Prussia	1864
LEMMING, G. H.....Teacher	Hanover	1870
ROBBE, HERMAN.....Merchant	Germany	1847
TWISS, C. H.....Justice of the Peace	Illinois	1840

TRENTON.

BREFELD, REV. ANT.....Catholic Priest	Germany	1866
GINZEL, M.....Merchant	Bohemia	1857
HAMMEL, SEBASTIAN.....Hotel Proprietor	Germany	1855

CENTRALIA, Marion County.

COLTRIN, N. T.....Fruit Grower	Ohio	1849
HOOTON, M. M.....Fruit Grower	Ohio	1841
JOHNSON, W. H. H.....Farmer and Breeder of Norman Horses	Ohio	1851
POST, O. C.....Farmer, Stock Raiser and Carpenter	Canada	1860
PERRY, R. H.....Fruit Grower	New Jersey	1857
WILSON, M. B.....Fruit Grower	Ohio	1863
WEBSTER, JABEZ.....Fruit Grower	England	1859

MISCELLANEOUS.

HAMMOND, TILDEN, Keyesport.....Miller	England	1856
ROGGE, WM. Keyesport.....Merchant and Postmaster	Germany	1870
MORRIS, JOHN, Sandoval, Marion County.....Farmer and Mechanic	Clinton Co., Illinois	1823
WUNDERLIDE, M. " " "....Farmer and Saddler	Germany	1872
BOOK, G. H. Damiansville.....Merchant	Germany	1858
NIEMEYER, WM. New Memphis.....Brickyard, School and Tp. Treasurer	Germany	1857
CLENDENING, JAS. L. Patoka, Marion County.....Farmer and Mechanic	Maryland	1870

COLES COUNTY.

MATTOON.

ALLBRIGHT, WM. D.....Laundry	Indiana	1870
BRAWDY, JAMES.....Mechanic	Virginia	1834
BRADY, F. & G.....Nurseryman and Miller	Illinois	1848 / 1853
BARR, ISAAC.....Barber	Tennessee	1863
BARR, ALEXANDER.....Barber	Tennessee	1869
BOYD, M. E.....Mayor	Kentucky	1869
BARNES, I. W.....Restaurant and Bakery	Pennsylvania	1865
BENNETT, CHAS.....Lawyer	Maine	1866
BELFAST, JOHN.....Nurseryman	Georgia	1862
BEECHEM, C. C.....Horticulturist	Kentucky	1869
BOND, W. E.....Proprietor Cooper Shop	Illinois	1854
CAMPBELL, N. C.....Superintendent East Side Schools	Pennsylvania	1854
COLSON, ALLIE F.....Printer in *Journal* Office	Illinois	1853
CRUME, ISABEL E.....Teacher	Illinois	1853
CUNNINGHAM, MILTON.....Gardener	Alabama	1860
CAROLL, RICHARD.....Mechanic	Illinois	1827
CLARK, H. H.....Salesman	Ohio	1852
DILL, M. A.....Dealer in Staves	Missouri	1848
DONELLY, JAS.....Nurseryman	Kentucky	1861
DAUGHERTY, EDWARD.....Mechanic	Ireland	1866
EAST SIDE PUBLIC SCHOOL.....J. W. Woods, Pres. Board of Education		
ESTIN, J. S.....Horticulturist	Kentucky	1869
EVANS, I. T.....Barber	Indiana	1871
EVERHARTY, MATHIAS.....Meat Market	Prussia	1864
FLETCHER, J.....Shoemaker	Kentucky	1854
FOWLER, JAS. M.....Mechanic	Missouri	1858
FIRT NATIONAL BANK.....		
GRANGER, ELLA M.....Teacher in East Side School	Illinois	1858
GILMAN, S. W.....Cooper	Indiana	1848
GREENLAW, T. B.....Superintendent West Side Schools, Penmanship a Specialty	Maine	1865
HUFFMAN, A.....Salesman	Tennessee	1868
HUFFMAN, ORANGE.....Mechanic	Kentucky	1865
JACKSON, ANDREW.....Physician	Kentucky	1874
JONES, W. M.....Livery	Missouri	1866
JONES, CHAS. H.....Teacher	Illinois	1853
JOHNSON, RICHARD.....Steward in Essex House	Missouri	1861
KIRCHGRABER, JOHN & SON.....Florists and Nurserymen	Germany	1854
LEWIS, J. N.....Engineer and Well Driller	Kentucky	1870
LYON, W. T.....Engineer	Illinois	1836
MARION, THOMAS.....Barber	Illinois	1844
McLAIN, JOHN.....Plasterer	Missouri	1861
McKINSTRY, LAURA J.....Teacher in Indianola	Ohio	1854
MURPHY, JOHN.....Plow Manufacturer	Kentucky	1851
McCLOSKY, A.....Farmer and Teamster	Ohio	1849
McCLOSKY, ELLA and MINNIE.....Teachers	Illinois	1852 / 1854
MATTHEWS, J. W.....Tiner	Ohio	1857
O'BANNON, DAN'L.....City Marshall	Kentucky	1858
PERRY, JOSEPH.....Barber	Indiana	1861
PORTER, CHAS. S.....Plasterer	Illinois	1853
PERRY, CHAS. A.....Carriage Painter	Illinois	1847
PRITCHETT, EDWARD.....Salesman	Illinois	1859
POPE, RICHARD.....Blacksmith	Kentucky	1865
RAUCH, SAMUEL.....Railroad Conductor	Pennsylvania	1866
RUTHERFORD, R. B.....Attorney and General Collecting Agent; keeps General Exchange Office	Ohio	1848
REYNOLDS, JOHN.....Merchant and Planter	Indiana	1849
ROBINSON, HUEY.....Proprietor Blacksmith Shop	Tennessee	1870
RICE, AMANDA J.....Milliner	Tennessee	1851
SMITH, JAMES.....Salesman in Grocery Store	Tennessee	1873
SIMPSON, PETER.....Teacher	Kentucky	1875
SMITH, J. A.....Horticulturist	Kentucky	1871
TAYLOR, JAS. A.....Plasterer	Illinois	1850
THOMPSON, A. T.....Contractor	Ohio	1854
VARLEY, A. W.....Engineer	Ohio	1865
WOODS, T. E.....Editor	Illinois	1837
WACHTLER, F. X.....Proprietor City Hotel	Germany	1863
WALKER, ANNA C.....Music Teacher	Missouri	1862
WANTAH, DAVID.....Machinist	Ohio	1871
WOODS, REV. JOHN W.....Founder First Cumberland Presbyterian Church in Mattoon, also General Missionary	Indiana	1825
YOUNG, LOYAL.....Operator in D. W. Young's Gallery	West Virginia	1860
YOUTS, DAVID.....Blacksmith	Pennsylvania	1870
YOUTS, ELIAS B.....Blacksmith	Pennsylvania	1870

CHARLESTON.

NAME AND OCCUPATION.	NATIVITY.	Settled in State.
ALEXANDER, L. F.....Farmer and Teacher	Illinois	1851
BRUCE, CHAS. P.....Blacksmith	Illinois	1843
BURKE, ANDREW.....Teachor at Clear Springs	Illinois	1856
CLARK, JOHN H.....Abstracter of Titles and Real Estate Agent	Missouri	1851
CONNOLLY, JAS. A.....Lawyer and Member of Legislature	New Jersey	1860
EATON, STERLING.....Carpenter	Illinois	1842
GRAHAM, J. M.....Civil Engineer	Indiana	1870
GRAMESLY, H.....Proprietor Hotel	New York	1851
GALBREATH, WM. R.....County Treasurer	Illinois	1840
GRAMESLY, C.....Wholesale Liquor and Tobacco Dealer	Ontario Co., N. Y.	1857
HUTCHISON, WM.....Butcher and Teamster	Ohio	1856
LENGREAN, A. A.....Railroad Contractor	Sweden	1868
MANN, THOS.....Teacher	Ohio	1872
McGOWAN, WM.....Painter	Ireland	1868
MONTICUE, WILLIAM L.....Corpenter and Joiner	North Carolina	1856
O'CONNOR, JOHN WM.....Teachor	Kentucky	1864
RICKETTS, JOHN A.....Marble Works	Ohio	1853
SWENEY, H. B.....Civil Engineer T. C. & V. R. R.	Ohio	1870
SHEPARD, L. M.....Attorney at Law	Ohio	1858
VAIL, ISAAC.....Livery and Sale Stable	New York	1850
VANMETER, DR. S.....Founder Illinois Medical Infirmary	Kentucky	1827
WOODWARD, ADALBERT T. C.....Contractor and Builder	Indiana	1865
WILMETH, C. S.....Railroad Grade and Tie Contractor	Indiana	1856

LOXA.

DOBBS, GEO. W.....Farmer and Clergyman	Kentucky	1874
MOON, J. S.....Teacher, Penmanship a Specialty	Pennsylvania	1868
NEELY J.....Phisician and Clergyman	Kentucky	1872
PICKERING, R. A.....Teacher	Indiana	1874
SUTT, P. C.....Carpenter and Painter	Ohio	1865
SAWIN, ELDER JOHN G.....Merchant and Postmaster	Indiana	1862
SMITH, E. S.....Teacher	Indiana	1872
WILSON, WALL P.....Teacher	Indiana	1855

MISCELLANEOUS.

LEE, P. R., Campbell.....Teacher	Illinois	1846
PARKINSON, JAS. C., Campbell.....Teacher	Illinois	1855
DAUGHERTY, JENNIE, Humbolt.....Teacher	Virginia	1868
DAUGHERTY, MAGGIE " .....Teacher	Virginia	1868
GARNER, J. S., Hutton.....Physician and Postmaster	Kentucky	1865
COLEY, LAURA S., Oakland.....Teacher	Indiana	1860

COOK COUNTY.

CHICAGO.

ARWEDSON & SYLOAN.....Real Estate, 1 & 3 N. Clark st.	Sweden	1867
ALEXANDER, G. W.....Real Estate	Massachusetts	1864
ALBION, BROTHER.....Director of Industrial Schools, 707 Archor av.	.....	.....
BAKER, R. S.....Real Estate	Pennsylvania	1869
BARRETT, OSCAR W.....Insurance	New York State	1856
BARNHART, JOHN H.....Real Estate and Loans	Indiana	1874
BROWN, ALLEN E.....Druggist, 995 N. Clark st.	Chicago, Illinois	1853
BEVERLEY, J. M.....Broker, 125 Dearborn st.	Virginia	1845
BARNEY, W. J. & M. G. MULLOWARY.....Land Agents, Tribune Building	Massachusetts / Michigan	1863 / 1866
BOGUE, OSWELL A. & J. C. HYDE.....Real Estate, 186 Dearborn st.	New York City	1864
CHASE, LORING & CO.....Real Estate, 92 Washington st.	New Hampshire	1864
CHARLES, WILLIAM...Prest. C., Q. & W. R. R., 162 LaSalle st., room 44	England	1862
CUMMINGS, EDMUND A.....Real Estate and Loans	Lowell, Massachusetts	1856
COULTER, H. M.....Real Estate and Loans	Pennsylvania	1850
COOPER, G. W.....Real Estate and Merchandise Broker	Saratoga, New York	1854
CHICAGO SCRAPER & DITCHER COMPANY...W. T. Nichols, President and Treasurer; Joseph Jennings, Vice President; H. P. Nichols, Secretary. Office 34 Metropolitan Block; Manufactory at Maywood, Ill.		
DAGGY, PETER.....Land Commissioner I. C. R. R.	Virginia	1855
DAVIS, W. J.....Real Estate and Loans, 153 Randolph st.	Massachusetts	1860
DUNNE, E. J.....Pastor All Saints Church, 69 Kossuth st.		
DEAN & PAYNE.....General Agents Northwestern Mutual Life Insurance Company, cor. Randolph and Dearborn sts.		
DAY, CHARLES A.....Real Estate, 140 La Salle st.	Massachusetts	1864
DUGAN, JOHN F...Real Estate, Loans and Insurance, cor. Milwaukee av. and Hulsted st.	Cook Co., Illinois	1845
FAIRFIELD, E. B.....Real Estate Broker	New Hampshire	1875
GILLMORE, CHRISTOPHER C.....Abstracter of Titles	Boston, Massachusetts	1854
GOODMN, JAMES B.....Real Estate	Pennsylvania	1867
GARNER, WILLIAM.....Real Estate, 81 S. Clark st.	Ohio	1864
GRAHAM, REV. D. M.....Doctor Divinity, 123 Dearborn st.	Ohio	1866
GILBERT & GIVANS.....Real Estate, room 7 Bryan Block	Ohio / Canada	1852 / 1868
HULL, J. W.....Real Estate, 177 La Salle st., room 1	Vermont	1865
HOYT, JAMES J.....Real Estate and Loans, 108 Dearborn st.	Connecticut	1873
HALE, DANIEL H., & CO.....Mortgage Bankers, 89 Randolph st.	Maine	1837
HERRICK, IRA N.....Real Estate and Loans	New York	1844
HOSMER, C. B. & E. D.....Lawyers and Loan Agents	Connecticut / Illinois	1839 / 1843
HAIR, JOHN S.....Real Estate	Virginia	1864
HILLIARD, L. P.....Real Estate	New York	1836
HITT, ISAAC R.....Real Estate, 19 Major Block	Maryland	1849
HYORTH, HENRY.....Real Estate, Room 8, 53 S. Clark st	Norway	1868
HINTS, THEODORE.....Real Estate and Loans, 558 Milwaukee av.	Denmark	1864
ILLINOIS TRUST & SAVINGS BANK.....122 & 124 Clark st., James S. Gibb, Cashier		
JARVIS, W. B.....Law, Loan and Land	England	1842
KRIMBILL, ANDREW.....Real Estate and Insurance	France	1848
KINNEY, WM. C.....Real Estate Broker	Michigan	1872
KIMBALL, J. E.....Real Estate, room 8, 124 S. Clark st.	Massachusetts	1862
MAYER, J.....Loan Broker	Germany	1850
MILLARD & DECKER.....Real Estate Dealers. Sale of Farm Property a Specialty, 159 La Salle st.	Massachusetts	1865 / 1866
McCORMICK, PAUL J.....Real Estate, room 5, 182 S. Clark st.	England	1865
MILLER, FRED. J., & BERNARD F. WEBER.....Real Estate Dealers	Chicago	1849 / 1853
McALLISTER, WM. K.....Judge Circuit Court	New York	1854
MARELLIAN, BROTHER....Principal of St. Patrick's School, cor. Adams and Desplaines sts.		
NEWCOMB, GEORGE W...Attorney at Law, Real Estate and Loan Agent, 771 W. Madison st.	Vermont	1852
NEWMAN, J. L.....Dentist		
NATIONAL BANK OF ILLINOIS.....107 Dearborn st.; H. H. NASH, Cashier.		
PRUSSING, ERNST.....Real Estate and Loans	Germany	1849
PEARSONS, D. K.....Real Estate and Loans. Tribune Building. Aldermun 1st Ward.	Vermont	1858
SILVERSMITH, J.....Editor *Occident*, 124 Franklin st.	Germany	1869
SHELDON, HENRY I.....Real Estate and Loans	New Jersey	1865
STEVENS, JAS. F.....Real Estate and Loans	Portland, Maine	1860
SIBLEY, D. B.....Purchasing Agent	Rhode Island	1865
SCHRADER BROTHERS.....Real Estate and Loans	Germany	1854
SPEAR, J. D.....Real Estate, 144 La Salle st., room 35	Springfield	.....
SMITH, M. W., & CO.....Real Estate and Loans, 69 Metropolitan Block	New York	1862
TRASK, EDWARD A.....Real Estate, Loan and House Agent	Massachusetts	1854
TALLMAN, CHARLES.....Real Estate	New York	1854
TAYLOR, H. M.....Real Estate	Ohio	1874
WALLACE, A. C.....		
WILSON, C. B.....Real Estate and Loans	New Hampshire	1871
WEAVER, H. E.....Real Estate and Building	New York	1871
WOODMAN, CHAS. W.....Attorney at Law	Denmark	1865

WINNETKA.

BUSSCHER, JOHN.....Blacksmith, Wagon and Carriage Maker	Holland	1873
CONRAD, JACOB.....Real Estate Dealer	Prussia	1851
LEWIS, J. W.....Farmer and Gardener	England	1873

EVANSTON.

FOSTER, JOHN J.....Real Estate Dealer, North Ridge st.	Syracuse, New York	1837
GAMBLE, WM. M.....Merchant, Davis st.	Fort Dearborn, Chicago	1848
SPENCER, FRANK H.....Bookkeeper	Ohio	1869
WHIPPLE, HENRY.....Real Estate and Loans, room 14, Methodist Church Block, Chicago	Ohio	1839

MISCELLANEOUS.

McDANIEL, ALEXANDER, Wilmette.....Real Estate Dealer	Steuben Co., New York	1836
WESTERFIELD, JOHN G. & CHAS. P., Wilmette.....Land Surveyors and Real Estate Agents	Yonkers, New York	1857
PERRY, D. B., Bloom.....Grain Dealer and Coal Agent	Connecticut	1858
SAUTER, C. J., " .....Agent and Operator C., D. & V. R. R.	Illinois	1849
ROBINSON, COLEMAN, Barrington.....Farmer, Carpenter and Joiner	Yates Co., New York	1847
LOGES, JOHN, Palatine.....Blacksmith	Germany	1869

CRAWFORD COUNTY.

ROBINSON.

ALEXANDER, B. M. & D. M.....Saddle and Harness Manufacturers	Indiana and Illinois	1851 / 1852
ALEXANDER, GUY S.....State's Attorney	Vermilion Co., Illinois	1839
BARLOW, E. B.....Drugs and Books	Vermont	1845
BULL, E. F.....Dry Goods, Boots and Shoes, Hats and Caps	Lexington, Kentucky	1864
BROWN, ROBERT.....Miller; Best Brands always on hand	Woodford Co., Illinois	1850
COOPER, FOUNT J.....Grocer and Druggist	Shelby Co., Indiana	1848
COLTER, P. & C...Carpenters and Contractors. Work done on short notice	Germany	1849
DOWNEY, D. S.....Farmer and Minister U. B. Church	Greene Co., Ohio	1850
GORDON, A. W.....Farmer and County Surveyor	Morgan Co., Ohio	1852
HOUSTON, ALPHEUS B.....Ex Sheriff	Rush Co., Indiana	1866
HARPER, GEO. W.....Proprietor *Argus News* and Job Printing Rooms	Richmond, Indiana	1856
JONES, WM. C.....Callahan & Jones, Attorneys at Law	Crawford Co., Illinois	1848
JONES, ALFRED H.....Attorney at Law	Crawford Co., Illinois	1850
KITTLE, CHAS. T.....Tobacconist and Billiard Hall	Fulton Co., New York	1863
KESSLER, G. E.....Wagon and Carriage Manufacturer	Stark Co., Ohio	1854
LAUGHREY, WM.....Proprietor Laughrey House	Licking Co., Ohio	1868
LONGENECKER, B. B.....Farmer and Plasterer	Crawford Co., Illinois	1843
LONGENECKER, R. M.....Farmer and Plasterer	Crawford Co., Illinois	1839
MILLS, M. C.....Attorney at Law and General Insurance Agent	Darke Co., Ohio	1870
MABRY, W. D.....Minister of M. E. Church	Massac Co., Illinois	1848
MATAGGART, WILSON & GOODWIN.....Blacksmithing and General Repairing	British America, Pennsylvania and Indiana	1853 / 1867 / 1852
MAYFIELD, R. P.....School Teacher	Indiana	1872
MOERS, SOL.....Watchmaker and Jeweler	Cincinnati, Ohio	1873
OWNBY, JAMES M.....Firm Ownby, Short & Co., Saddles and Harness	Indiana	1862
OTEY, E. N.....Carpenter, Contractor and Undertaker	Crawford Co., Illinois	1851
PARKER, GEORGE N.....Attorney at Law and Real Estate Agent	Crawford Co., Illinois	1843
PARKER, WM.....Merchant and Postmaster	Crawford Co., Illinois	1831
PARK, H. H.....Physician and Surgeon	Licking Co., Ohio	1852
RIEGEL, M. T.....Blacksmith	Ohio	1857
REINVEHL, H. C.....Engineer	Ohio	1853
ROBB, FRANKLIN.....Attorney at Law	Gibson Co., Indiana	1845
SWEARINGER, T. P.....Dry Goods, Notions, Boots, Shoes and Clothing	Ohio	1851
SHEPARD, J. D.....Retired Farmer and Supervisor	Kentucky	1831
TALBOT, RICHARD.....Publisher	Somerset, Ohio	1864
WALDROP, A. H.....Proprietor Robinson House	Crawford Co., Illinois	1839
WILSON, WILLIAM C.....County Clerk	Crawford Co., Illinois	1832
WOODWORTH BROS. & CO.....Bankers	Crawford Co., Illinois	1829 / 1831 / 1851
WHITMER, SOLOMON.....Farmer and Carpenter	Fairfield Co., Ohio	1850

HUTSONVILLE.

ANDERSON, THOMAS F.....Blacksmith	Indiana	1845
BRUBAKER, JOHN L.....Butcher	Lawrence Co., Ohio	1856
BREIVOGEL, FRANK.....Blacksmith	Mt. Carmel, Illinois	1845
BOYD, CLARK.....Farmer and Overseer of the Poor House	Crawford Co., Illinois	1844
CANADAY, R. W.....General Merchandise and Flour	Indiana	1865
CANADAY, WM.....Engineer	Athens Co., Ohio	1844
CAIN, D. B.....Plain and Ornamental Plastering	Kentucky	1875
COX, A. J.....Merchant	Crawford Co., Illinois	1841
DRAPER, W. L.....Farmer and Merchant	Crawford Co., Illinois	1827
EVANS, CLINTON.....Cooper	Clark Co., Illinois	1849
GATTON, CHAS.....Livery	Ohio	1861
GOLDEN, J. J.....Druggist, Physician and Surgeon	Illinois	1837
HARTER, LEWIS.....Architect and Builder	Pennsylvania	1875
HARNESS, JOHN.....Miller	Ohio	1830
HOLDERMAN, JACOB.....Carpenter	Ohio	1865
JEWEL, W. O.....House, Sign and Ornamental Painter	Kentucky	1863
LOWE, I. N.....Justice of the Peace and Collector	Illinois	1829
LANGTON, MICHAEL.....Railroad Contractor	Mifflin Co., Pennsylvania	1851
KNIGHT, L. M.....Carpenter and Builder	Indiana	1843
RODGERS, CLARLES.....Clerk	Clark Co., Illinois	1858
SNAVELY, L. C.....Brick Maker	Illinois	1850
SPURGEON, N. M. P.....Printer	Ohio	1855
TRIMBLE, JAMES B.....Farmer and Ex County Judge	Montgomery Co., Kentucky	1829
WIDENER, ULYSSES V.....School Teacher	Indiana	1871
WOOD, GEO. W.....Flour, Lumber and Woolen Mills	Virginia	1853

PALESTINE.

BATHE, JOHN T.....Engineer	Illinois	1838
BEACH, KOSSUTH.....Farmer and Carpenter	Ohio	1866
CAWOOD, JOHN M.....Miller	Tennessee	1860
GARRARD, B. H.....Hotel Proprietor	Illinois	1830
LOUGHRY, JOSEPH.....Dry Goods, Notions and Country Produce	Indiana	1867
MARTIN, E. K.....Engineer	Illinois	1854
MIESENHELDER, JOHN A.....Miller	Ohio	1873
MIESENHELDER, BENJAMIN.....Miller	Pennsylvania	1866
MIESENHELDER, A.....Miller	Ohio	1866
NETHERY, JOHN.....Farmer and Trader	Ireland	1867
WALKER, G. C.....G. C. Walker & Bros., Livery and Feed Stable	Indiana	1837

NEW HEBRON.

NAME AND OCCUPATION.	NATIVITY.	Settled in State.
BUSSARD, PALMER W.....Student of Medicine	Illinois	1850
CONNETT, P. P.....Physician and Surgeon	Ohio	1868
CONNETT, A. W.....Student of Medicine	Indiana	1869
DAVIS, C. C.....Physician	Indiana	1853
KALEY, PETER.....Proprietor New Hebron House	Pennsylvania	1855
POUGEN, JOHN.....Carpenter	Pennsylvania	1869
SMITH, JOSEPH N., JR.....Farmer and Cooper	Pennsylvania	1856

ANNAPOLIS.

BARLOW, JAMES M.....Physician. Practiced since 1851	Illinois	1828
HISER, H. O.....Teacher	Illinois	1848
HUGHES, DANIEL.....Physician	Indiana	1871
HILL, RICHARD.....Blacksmith	Illinois	1836
NEWTON, S. H.....Merchant	Illinois	1841
REESE, J. R.....Miller. Fifteen years in business	Pennsylvania	1864

EATON.

BARLOW, COLUMBUS.....Mechanic	Illinois	1847
EVANS, D. W.....Farmer and Mechanic	Ohio	1870
GRIFFITH, S. J.....Physician and Surgeon	Kentucky	1872
HEULS, AMOS.....Merchant	Ohio	1857
RHODES, C. E.....Teacher	Ohio	1872

FLAT ROCK.

BARRICK, GEO. W.....Teacher	Illinois	1811
HARDY, JOHN A.....Boot and Shoemaker and Farmer	Ohio	1857
TOHILL, JESSE G.....Teacher	Illinois	1852
THOMPSON, JOSEPH.....Teacher	Illinois	1843
WELSH, WILLIAM J.....Teacher	Pennsylvania	1868

MISCELLANEOUS.

FRAZIR, W. L., Hardinsville.....Physician. Practiced since 1852	Kentucky	1855
WALLER, FAY K. " .....Physician	Ohio	1865
BROWN, DR. W., Bellair.....Dentist	Vermont	1852
GRUBB, J. D. " .....Physician and Surgeon	Illinois	1851
LEIB, BENJAMIN F., Chauncey, Lawrence Co.....Farmer and Carpenter	Fairfield Co., Ohio	1864
PILCHARD, A. " " .....Farmer and Teacher	Meigs Co., Ohio	1865
SNEDECKER, WM. R., Vincennes, Indiana.....Hotel Proprietor	Virginia	1848
MUSGRAVE, J. C., West York.....Grain Dealer	Crawford Co., Illinois	1847
INGLES, J. A., Morea.....Physician and Dental Surgeon	Indiana	1869
DRISTOW, J. C., Crawfordsville.....Physician and Surgeon	Indiana	1868

CUMBERLAND COUNTY.

MAJORITY POINT (Prairie City).

BROOKHART, L.....Physician and Surgeon	Kentucky	1838
BURRESS, W. E.....Silversmith	Ohio	1861
BLOOMFIELD, R.....Merchant	Indiana	1822
BRUSTER, WM. L.....Merchant	Illinois	1849
CLARK, VOLNEY.....Blacksmith	Licking Co., Ohio	1856
DECIUS, HIRAM B.....Attorney at Law; eight years Judge Circuit Court, 4th Circuit	Ohio	1839
DAVIS, H. B.....Teacher	Illinois	1853
FARMER, JOHN & WILLIAM.....Teacher and Farmer	Illinois and Ohio	1853 / 1850
HUMPHREY, W. R.....County Clerk	Kentucky	1832
McCARTHEY, J. W.....Physician and Oculist. Cancers a specialty; Cure warranted	Illinois	1844
MASON & MUMFORD.....Editors *Cumberland Democrat*	Greenbrier Co., W. Virginia / Knox Co., Ohio	1834 / 1860
McDONALD, W. H.....Attorney at Law	Ohio	1863
MILES, W. E.....Physician and Surgeon	Indiana	1868
MOORE, MILES.....Confectioner	Ohio	1839
NORFOLK & ROSECRANS.....Abstracters of Title	Illinois and Ohio	1842 / 1860
OVERMAN, WM.....Editor *Republican Mail*	Ohio	1850
PRATHER & ELDER.....Dealers in Liquors	Indiana	1851 / 1852
PETERS, W. H.....Proprietor Brown House	Indiana	1866
ROSS, L. B.....Clerk	Illinois	1844
WOOLLEN, HENRY T.....Postmaster	Indiana	1872
WAHLERS, D. H.....Shoemaker	Germany	1854

GREENUP.

ARTHUR, ROBERT.....Woolen Manufacturer	Ohio	1857
CONZET, H.....Groceries and Liquors	Illinois	1851
DAVEE, ELIZABETH.....Boarding House	Indiana	1861
FARRELL, JOHN L.....Trader	Indiana	1875
GOODWIN, J. W.....Druggist and Physician	Indiana	1855
JENNIM, JACOB.....Miller and Stock Dealer	Ohio	1855
KILLIE, T. C.....Farmer and County School Superintendent	Ohio	1857
KESSINER, D. A.....Carpenter	Ohio	1860
KESTER, D.....Justice of the Peace	Pennsylvania	1865
MINTER, LAFAYETTE.....Physician and Surgeon	Virginia	1864
PETERS, CHARLES.....Furniture Manufacturer	Germany	1857
PEARMAN, DAVID.....Blacksmith and Wagon Manufacturer	Kentucky	1835
RHOADS, REV. B. F.....Minister	Ohio	1868
RUSSELL, C. W.....Carpenter	Indiana	1865
SNEARLEY, F. M.....Greenup Hotel	Illinois	1856
STIFAL, JACOB.....Lumbering	Ohio	1861
WINSLOW, HENRY.....Lumbering	Indiana	1872
WALSH, J. B.....V. S.	Ohio	1852
WALL, G.....Dealer in Liquors	Indiana	1871
YOUNG, JOHN C.....Blacksmith and Wagon Manufacturer	Ireland	1867

NEOCA.

ALBIN, O. W.....Physician	Indiana	1846
FAUCHER, H. C.....Singer Sewing Machine Agent	Illinois	1850
GATCHEL, WM.....Salesman	Ohio	1873
HANCOCK, T. R.....Groceries, Notions and Queensware	Ohio	1858
LINDLEY, F.....Teacher	Indiana	1874
MYLER, L. C.....Farmer and Butcher	Illinois	1838
RAOAN, O. T.....Physician	Indiana	1868
REN, H. H.....Dealer in Groceries and Provisions	Pennsylvania	1861
REYNOLOS, H. J. M.....Proprietor Neoga House	Illinois	1818
SMITH, J. N.....Blacksmith and Machinist; Mill Picks a specialty	New Hampshire	1867
SINGER, M. H.....Practical Miller, and Proprietor Neoga MillsOhio		1864
SPENCER, B. R.....Engineer	Kentucky	1865
TREAT, A. W.....Practical Miller	Michigan	1871

JEWETT.

NAME AND OCCUPATION.	NATIVITY.	Settled in State.
DYRAM, D. W.....Carpenter	Indiana	1872
BOOTH, L. & C. W. OLIVER.....Railroader and Assistant P. O.	Illinois	1847 / 1841
DODO, HENRY A.....Miller	Indiana	1871
KNIGHT, B.....Teamster	Wayne Co., Indiana	1871
REEVES, JOHN.....Miller	Tishomingo Co., Mississippi	1844
TOSSEY, F.....Attorney and Notary Public	Ohio	1852
TOSSEY, ELVIRA.....Teacher	Ohio	1852

MISCELLANEOUS.

OLMSTED, B. B., Johnstown.....Blacksmith and Farmer	Bartholomew Co., Indiana	1840
McMORRIS, J. N., Mule Creek.....Farmer and Carpenter	Illinois	1854
SNEDEKER, H. A., Mattoon, Coles Co.....Photographer	Vermont	1870
LIVINOS, A. O., Effingham, Effingham Co.....Photographer	Kentucky	1858

DE KALB COUNTY.

SYCAMORE.

ALLEN, A. C.....Attorney at Law and Justice of the Peace	Pennsylvania	1849
AVERY, H. M.....Hardware	New York	1862
DOIES & ARMSTRONG.....Publishers *True Republican*	Massachussetts	1854
BROWN, J. S.....Proprietor City Hotel	New York	1844
DIVINE, R. L.....Divine & Co., Bankers	New York	1859
HOBSON, F.....City Hotel	Ireland	1871
JARVIS, MRS. ELIZABETH.....Resident	Illinois	1848
MAYO, Z. B.....Attorney and Justice of the Peace	Vermont	1842
WINN, LEVI.....Proprietor Winn's Hotel	New York	1869

DE KALB.

CAMP, M. J.....Butter and Cheese Manufacturer	Vermont	1871
DURHAM, LUM.....Saloon Keeper	New York	1842
GILBERT, WM.....Horse Dealer	Illinois	1872
THOMPSON, GEO. S.....Broom Manufacturer	Illinois	1851
VERMILYEA, DR. J. E.....Dentist	Illinois	1843

MISCELLANEOUS.

HAISH, J. A., Malta.....Merchant	Illinois	1850
LASHOWSKY, PAUL, Malta.....Blacksmith	Prussia	1860
OE LA PORSE, CHAS., Genoa.....Artist	Germany	1869
VARLEY, CHAS. A., " .....Barber	New York	1834
KAY, JAMES, Jefferson, Cook Co.....Engineer	Illinois	1850

EDGAR COUNTY.

PARIS.

ARBUCKLE, GEORGE.....Farmer, Stock Dealer and Broker	Pennsylvania	1868
ANTHONY, J. H.....Teacher	Virginia	1864
ANTRIM, J. Y.....Superintendent Woolen Mills	Pennsylvania	1859
DUTCHER, WILLIAM.....Carpenter and Builder	Indiana	1865
BRADFORD, E. S.....Machinist	Illinois	1852
BABER, GEORGE W.....County Clerk	Illinois	1840
BISHOP, R. N.....Attorney at Law	Kentucky	1840
BAUM, A. P.....Agent Singer Manufacturing Company	Indiana	1878
DOYD, J. MONROE.....Joiner	Indiana	1837
CAWOOD, J. M.....Carpenter and Builder	Tennessee	1854
CLARK, M. J. L.....Agent American Express Company	Ohio	1861
CRAWFORD, T. R.....Attorney at Law	Illinois	1842
COLE, MISS MEDA.....Teacher	Illinois	1850
COLLINS, JAS. T.....Farmer and Ship Builder	Kentucky	1874
CRETORS, I.....Painter and Dealer in Wall Paper	Ohio	1854
COLLINS, VIRGIL.....Farmer and Mechanic	Indiana	1827
CURTIS, D. S.....Edgar County Nursery, established 1818	Illinois	1819
CALDWELL, W. B.....Nurseryman and Florist	Pennsylvania	1861
DICKENSON, JAS. A....Abstracter of Titles, Mortgage, Loan and Real Estate Broker	Virginia	1837
DYAS, JOSEPH E.....Attorney at Law	Ireland	1860
OOLE, GEO.....Attorney at Law	Indiana	1856
OILLION, WM.....Tanner	Ireland	1852
EADS, JAS. A.....Attorney at Law	Kentucky	1857
ERION, JACOB.....Carriage Trimmer, Wood st., 1 door south of Post Office	Germany	1847
FOULK, W. L.....Attorney at Law	Ohio	1859
GREEN, W. D.....Dentist, West Side Public Square		1859
OILBERT, MRS. L. E.....Teacher	Kentucky	1846
GARVER, EO. & A. W. SCOTT.....Civil Engineers	Ohio / Pennsylvania	1856 / 1860
GALEENER, CHRIS.....Teacher	Ohio	1864
GRIFFITH, WM.....Drayman	Pennsylvania	1840
HUNT, GEO.....Attorney at Law	Ohio	1855
HURTY, JOSIAH.....Principal Normal Academy	New York	1866
HILL, WM.....Tailor and Cutter	England	1874
HICKLIN, JONATHAN.....Engineer	Illinois	1844
HILL, ROWLAND.....Dealer in Real Estate	England	1874
HAWKINS, A.....Grocer, Produce and Coal Dealer	Ohio	1870
HUNTER, A. J.....Attorney at Law	Indiana	1833
HORN, HENRY.....Wagon and Carriage Manufacturer	Maryland	1865
HULS, JOHN F.....Sexton Edgar County Cemetery	Kentucky	1854
HAYES, MAGGIE.....Teacher	Illinois	1847
JONES, SPENCER.....Laborer and Gardener	Virginia	1868
JAMES, HENRY.....Chair Manufacturer	Indiana	1833
KAUFMAN, R. B.....Farmer and Trader	Pennsylvania	1855
LOWTHER, GRANVILLE.....Wholesale Liquors	Virginia	1856
LA ORANGE, J. I.....Builder	New York	1854
LATSHAW, W. D.....Advertising Business, Ex-Editor, and Correspondent	Maryland	1825
LAMON, R. B.....Attorney at Law	Virginia	1836
McKEE, MRS. LUCY E.....Milliner and Dressmaker	Illinois	1850
MASON, WM. W.....Plasterer	Indiana	1875
MAXON, D. W.....Locomotive Engineer	New York	1857
MOORE, ISAAC N.....Butcher	Ohio	1874
MOGAN, MISS MATTIE.....Teacher	Illinois	1850
MOORE, WM.....Proprietor and Publisher *Prairie Beacon and Valley Blade*	Pennsylvania	1856
MATTHIAS, J. H.....General Office P. & D. R. R. Freight Department	Ohio	1870
MOSS, H. C.....Livery, Sale and Feed Stable	Kentucky	1852
MATTHIAS, B. F.....General Superintendent Paris & Danville R. R.	New Haven	1868
NEAL, WM.....Contractor Brick Work	Indiana	1857
O'HAIR, WM. S.....Representative Edgar Co.	Illinois	1834
PARRISH, R. N.....President Edgar County National Bank	Illinois	1830
PROPST, JAS. M.....Carpenter and Builder	Virginia	1859
PAYNE, VERNON A.....Druggist	Illinois	1855
PENNOYER, D.....Grocery Merchant	New York	1855
QUINN, E. W.....Contractor and Builder of Brickwork	Kentucky	1861
ROUTLEDGE, GEO.....Blacksmith and Farmer	England	1845
ROWLAND, JOHN M.....Carpenter and Contractor	New Jersey	1875
RINGLER, FRANCIS R.....Brick Manufacturer	Pennsylvania	1854

NAME AND OCCUPATION.	NATIVITY.	Settled in State.
SEEDS, JESSE L.....Carpenter and Builder	Indiana	1868
SHOAFF, T. B. & BRO.....Proprietors and Publishers *Edgar County Gazette*	Illinois	1851
SNYDER, ED.....Contractor and Builder of Brickwork	Indiana	1866
SUTHERLAND, JAS. D.....Banker	Illinois	1850
SWANK, IRWIN.....Engineer and Head Surveyor	Illinois	1845
SLANKER, WM.....Architect, Draughtsman, Contractor and Builder	Pennsylvania	1853
SANDFORD, H.....Vice President P. & D. R. R.	Illinois	1820
SWAN, ALICE.....Teacher	Indiana	1861
TOCKER, MISS CALLIE O.....Teacher	Illinois	1859
THILMAN, GEO.....Wine Grower, &c.	Germany	1855
TEN BROOK, DR. JOHN.....Physician and Surgeon	Pennsylvania	1838
TROUTMAN, PHILLIP.....Teacher	Indiana	1851
TWIGG, JOHN J.....Manufacturer of Tile	Maryland	1889
TROGDON, A. Y.....Attorney at Law	Illinois	1833
VAN SELLAR, HENRY.....Attorney and Counselor at Law	Ohio	1860
VANCE, JAS. L.....County Treasurer	Illinois	1832
WEGER, B. L.....Carpenter and Builder	Tennessee	1830
WELLS, ALFRED.....Tailor	Virginia	1875
WOOD, P. H.....Carpenter and Joiner	Ohio	1873
WOOLLEY, JOHN O.....Attorney at Law	Ohio	1860
WELSH, MRS. NANCY.....Lady	Indiana	1854

KANSAS.

BOYER, W. F.....Banker	Illinois	1820
CURRY, WM.....Physician and Surgeon	Illinois	1851
FAILINO, JOHN K.....Teacher	Pennsylvania	1871
IBE, JAS.....Brickmaker	Ohio	1859
JACOBS, C. W.....Principal Kansas Public School	Indiana	1871
MITCHELL, JEAN.....Teacher	Illinois	1855
PENNILL, W. O.....Farmer and Banker	Kentucky	1855
SAFFORD, M.....Dealer in Marble	Ohio	1849
SWEENEY, M. W.....Teacher	Kentucky	1855

CHRISMAN.

BIDDLECOME, BEN.....Editor and Publisher *Chrisman Enterprise*	Indiana	1857
CRETORS, EZEKIEL.....Painter and Grainer	Ohio	1854
DAVIS, JOHN.....Grocer and Produce Dealer	Illinois	1832
JONES, I. T.....Teacher	Kentucky	1861
MASON, T. E.....Watchmaker and Jeweler	Ohio	1858

NEVINS.

OSBORN, ROBERT W.....Blacksmith	Indiana	1871
McGUIRE, G. W.....Carpenter and Builder	Virginia	1875
MORTON, GEO. W.....Farmer and Teacher	Illinois	1850
MORTON, ASHER.....Farmer, Stock Dealer, Builder and Lumber Manufacturer	Ohio	1850
TENNIS, MISS HANNAH E.....Teacher	Illinois	1855
WRIGHT, NATHAN.....Minister of the Christian Church	North Carolina	1862

VERMILION.

BESSER & MARVIN, Proprietors Vermilion Mills, Manufacturers, Dealers and Shippers of Choice Brands Family Flours	Illinois	1837 / 1844
HORNBERGER, MICHAEL.....Carpenter	Indiana	1865
SHOWALTER, C. H.....Dry Goods, Groceries and Notions, also Dealer in all kinds Farm Implements	Indiana	1856
STIFLE, CHRISTOPHER.....Blacksmith and Farmer	Ohio	1852
TWEEDY, W. H.....Carpenter and Farmer	Indiana	1838

MISCELLANEOUS.

NEWTON, A. W., Grand View.....Physician and Surgeon	Kentucky	1872
TATE, JAMES M., Jr., " .....Farmer and Teacher	Illinois	1849
CALLAWAY, WM. B., Isabel.....Wagon and Carriage Manufactory	West Virginia	1829
MOATS, ISAAC O., " .....Blacksmith	Ohio	1872
ADAMS, JEREMIAH PRESTON, Swango.....Dry Goods Merchant	Indiana	1856
ADAMS, THOMAS J., May's Station.....Farmer and Township Supervisor	Illinois	1839
FRANCIS, LIZZIE, Dudley.....Teacher	Illinois	1853
MONTGOMERY, O. W., Scotland.....Farmer and Trader	Iowa	1853
PAYNE, G. W., Edgar.....Minister and Teacher	Indiana	1867

EDWARDS COUNTY.

ALBION.

APPLEGATH, FRED.....Teacher	Illinois	1843
DATSON, JOHN.....Manufacturer of and Dealer in Boots and Shoes	England	1853
BOWMAN, WM.....Proprietor Brown House	Illinois	1820
BAKER, GEO.....Grocer, Cigars and Tobacco a Specialty	England	1849
BIRCKET, JOHN W.....Farmer and Carpenter	Illinois	1835
CORDLING, ROBERT.....Manufacturer of and Dealer in Boots and Shoes	England	1867
CAMPDELL, J. M.....Lawyer	Illinois	1838
CLARK, H. H.....Physician and Surgeon and County Coroner	New York	1864
HARRIS, FRANCIS.....Merchant	Illinois	1833
HARRIS, LUCIUS.....Merchant	Illinois	1840
HODGSON, JOHN.....Miller	England	1843
JETT, ANDREW J.....Carpenter, Contractor and Builder	Ohio	1861
JAMES, R. J.....Carriage and Sign Painter	Louisville, Kentucky	1851
NAZOR, DANIEL.....Manufacturer of Coffins, Furniture and Picture Frames	Ohio	1859
PAINTER, WASHINGTON.....Manufacturer Wagons, Carriages and all kinds of Farm Implements	Illinois	1839
RENO, B. C.....Physician and Surgeon	Illinois	1839
STORMONT, GIL. R.....Editor	Indiana	1873
STEWART, ALEXANDER.....Merchant	Scotland	1818
STANLEY, P.....Druggist and Dealer in Paints, Oil, Putty, &c	England	1852
STEWART, CHAS. S.....Merchant	Illinois	1836
STEWART, EDWIN.....Merchant	Illinois	1843
SENTANCE, JOHN.....Livery and Feed Stable. Teams furnished with Drivers when desired	England	1850
SMITH, ISAAC.....Farmer and Mill Owner	England	1830
TRIBE, WM. B.....County Circuit Clerk	Illinois	1829
THOMPSON, F. B.....Physician and Surgeon	England	1829
WAGNER, HERMAN & CO.....Dealers in General Merchandise and Country Produce	Prussia	1865
WEAVER, GEO.....Dealer in Stoves, Tin and Hardware	Illinois	1841
WEAVER, ELIAS.....Contractor and Builder	Pennsylvania	1826
WOODS, JOHN, Sr.....Merchant	England	1819
WALKER, T. J.....Farmer and Dealer in Agricultural Implements	Illinois	1829

WEST SALEM.

BUSEFINCK, HENRY & SON....Manufacturers and Dealers in all kinds of Furniture. Also, Clocks and Coffins	Germany	1854
FRIEKE, AUGUST.....Dealer in General Merchandise and Country Produce	Germany	1854
HEDRICK, DAVID.....Carpenter and Machinist	Davidson Co., North Carolina	1829
LOPP, MISS M. J.....School Teacher	Illinois	1843
McDOWELL, J. H.....General Merchandise and Country Produce	Illinois	1842
PIXLEY, A. Jr.....General Merchandise and Country Produce	Illinois	1837
PLIMELL, J. T.....Physician	Ohio	1868
ROTHROCK, S. A.....Blacksmith. Carriage and Buggy Ironing	North Carolina	1840
SCHAEFER, HERMANN.....Physician	Germany	1849
TIETZE, HENRY A.....Notary Public	Ohio	1853
VOIGT, C. H.....Dealer in Stoves, Tin and Hardware	Germany	1850
WEYL, H. J.....Physician and Surgeon	Germany	1846

MISCELLANEOUS.

DAVISON, ELLIOT B., Samsville.....Blacksmith. All work warranted	Hickman Co., Ky	1874
MILNER A., Grayville, White Co.....Fruit Grower	Ohio	1839
McCLURE. A. H., Mills Prairie.....Dealer in General Merchandise and Country Produce	Illinois	1832

EFFINGHAM COUNTY.

EFFINGHAM.

BATY, W M. C.....Sheriff Effingham County	Ohio	1831
CONNELLY, ED. R.....Attorney at Law	Clark Co., Illinois	1843
GILMORE & WHITE.....Attorneys at Law	Indiana	1867
GILLMORE, W. H.....Attorney at Law	Effingham Co., Illinois	1847
HOENY, JOHN.....Editor *Democrat*, Jefferson st.	Prussia	1850
HABING, H. O.....Banker	Germany	1844
HARRAH, R. C.....Attorney at Law	Greencastle, Indiana	1858
KEPLY, HENRY B.....Attorney at Law	Effingham Co., Illinois	1836
KAGAY, B. F.....Attorney at Law	Fairfield Co., Ohio	1841
PAINTER, H. C.....News and Job Printer, Editor *Republican*, cor. Jefferson and Banker sts.	Owen Co., Ind	1873
WAGNER, H. B.....Insurance, Real Estate and Loan Agent	Derks Co., Pennsylvania	1867
WEIS, REV. M.....Priest	Germany	1857

TEUTOPOLIS.

EVERSMANN, CHAS.....Druggist	Germany	1852
HADINO, GEO. G.....Boot and Shoemaker	Germany	1857
KLOSTERMANN, VERY REV. P. MAURITIUS..Rector St. Joseph's College	Germany	1859
KLEASNER, JOHN.....Wagon and Plow Manufacturer	Sangamon Co., Illinois	1852
KROEGER, DR. JOHN A.....Physician	Cincinnati, Ohio	1858
RUMP, JOSEPH.....Dealer in Wines, Liquors, &c.	Effingham Co., Illinois	1848
RONDE, JOHN H.....Merchant and Tailor	Hanover, Germany	1854
TOLCH, WM.....Harness Maker	Friedland-Mecklenberg / Strelitz, Germany	1852
WERNSING, JOHN H.....Justice of the Peace	Germany	1864

MASON.

CORNWELL, G. W.....Physician	Kentucky	1855
DUNN, GEO.....School Teacher	Maryland	1858
HENRY, H. C.....Nurseryman and Town Constable	Illinois	1843
JOHNSON, WM. F.....Teacher in Public School	Illinois	1853
READ, J. K.....Cooper	Kentucky	1863
WRIGHT, OWEN.....Practicing Physician	Indiana	1852
WHITE, PERIGRINE.....Carpenter	Massachusetts	1859

EDGEWOOD.

BLATTNER, SAMUEL.....Saloon Keeper	Canton Arqua, Switzerland	1834
FENDER, DANIEL.....Farmer and School Director	Indiana	1850
FAOLK, J. N.....Dealer in Fine Driving and Draft Horses; also, Real Estate Dealer	New York	1859
HANS, WM...Dealer in Wines and Liquors—Cigars at Wholesale and Retail	Germany	1857
MILLER, E. C.....Insurance Agent	Lenawee Co., Michigan	1870
TARBOX, A. D.....Farmer and Dealer in Hay	Indiana	1865

BEECHER CITY.

JENNINGS, NOAH.....Farmer and Supervisor	Indiana	1841
STEVENSON, BELLE.....Teacher	Ohio	1859
SMITH, RACHEL M.....Teacher	Indiana	1855
TENNERY, THOMAS D.....Farmer and Justice of the Peace	Kentucky	1820
WILLS, JOHN.....Farmer, Physician and Surgeon	Virginia	1857

ALTAMONT.

CULLOM, A. D.....Merchant	Effingham Co., Illinois	1840
ENSIGN, THOS. S.....Section Boss	Ohio	1859
JOHNSON, HALE.....Attorney at Law, Real Estate and Collection Agent	Tippecanoe Co., Indiana	1865
SCHLOTTERBECK, HENRY.....Miller	St. Clair Co., Illinois	1846

TOLERANCE.

ARNOLD, JONATHAN A.....Teacher and Assessor	Illinois	1844
BERNHARD, H.....Dealer in Dry Goods, Groceries, Boots and Shoes, Hats and Caps	Germany	1855
KELLY, HUGH S.....Saloon Keeper	Illinois	1841
PHIFER, JOHN N.....Physician and Surgeon	Louisiana	1870

MISCELLANEOUS.

JOHNSTON, REV. JOHN B., Montrose.....Preacher	Illinois	1848
VAN SART, DR. H. G. " .....Physician, Drugs & Medicines	Ohio	1826
COOK, DR. URIAH, Winterrowd.....Postmaster and Practicing Physician	Pennsylvania	1871
FIELD, L. J., Elliottstown.....Practicing Physician	Kentucky	1831
GRANGER, J. C., Watson.....Principal of Public High School	Illinois	1844
PARKHURST, E. K., Brush Creek, Shelby Co.....Farmer and Merchant	Illinois	1844

FAYETTE COUNTY.

VANDALIA.

ARNOLD, JOSHUA.....County Treasurer	Ohio	1840
ASHCRAFT, E. M.....Attorney at Law and State's Attorney	West Virginia	1865
BROWN, GEO. W.....Cashier Vandalia National Bank	Illinois	1834
BUSSETT, G. M.....Physician	Ohio	1856
BARBEE, THOS. J.....Barber	Illinois	1843
BINGAMAN, H. A.....Carpenter and Builder	Pennsylvania	1859
BOURNER, WM.....Farmer and Miller	England	1856
BETHARDS, LAURA J.....Teacher	Illinois	1855
BULLNOTON, JOSIAH.....Farmer and Tobacco Merchant	Virginia	1850
CONNER, ALBERT.....Architect and Builder	Illinois	1828
CAMPBELL, R. A.....Attorney at Law	Ohio	1864
CHANDLER, WM.....Drayman	Ohio	1855
COLLITY, D.....Groceries and Provisions	Ireland	1861
CLEARY, PATRICK.....Drayman	Ireland	1859
DIECKMAN, GEO. H.....General Merchant	Germany	1847
DAY, GEO. D.....Farmer and Supervisor	Illinois	1836
DUFFY, O.....Proprietor Dieckman Hotel	England	1858
EVANS, MISS JULIA.....Teacher	Illinois	1852
ECKARD, F. M.....Merchant	Illinois	1843

NAME AND OCCUPATION.	NATIVITY.	Settled in State.
ENZLRERGER, REV. JNO. N.....Catholic Priest	Weisskirchen, Austria	1875
FISHER, JOHN, Dealer in Pianos, Organs and all kinds Musical Instruments	Pennsylvania	1853
GIBBONS, I. R.....Marble Works, Monuments, &c	Maine	1855
HEIZ, ANDREW.....Eagle Hotel	Germany	1850
HOLCOMB, B. F.....Groceries and Provisions	Illinois	1854
HOFFSINER, R.....Saddle and Harness Maker	Indiana	1866
HAMMER, MARY	Switzerland	1852
HOUSTON, A. F.....Butcher	Illinois	1830
HICKMAN, M.....Deputy County Clerk	Kentucky	1836
HENRY, R. W.....Attorney at Law	Illinois	1835
HUMPRLER, CHARLES..Tyroler House, Choice Wines, Liquors, Cigars, &c	Austria	1862
HARROR, CHAS. H.....Deputy Circuit Clerk	Missouri	1837
HEAVEY, PATRICK.....Bricklayer and Plasterer	Ireland	1863
HUMPHREY, H. S.....Editor *Fayette Union*	New York	1848
HALLER, P. B.....Physician	Pennsylvania	1836
HIGGINS, RICHARD T..President Farmers' and Merchants' National Bank	Illinois	1842
JOHNSTON, W. H.....Minister and Farmer	Kentucky	1870
JAMES, JOSEPH F.....Clerk Circuit Court	Illinois	1840
KELLY, JOHN.....Billiard Hall	Ireland	1854
LESSINO, C. R.....Abstracter	Indiana	1858
MAYS & GOCHENOUR.....Real Estate Agents, also Agents for Lands of I. C. R. R. Co.	Tennessee and Virginia	1856
MOREY, L. A.....Physician and Surgeon	Illinois	1847
POLAND, JAMES.....Marble Cutter	New Jersey	1863
PARRE, L. S.....Planing Mill	France	1868
RHEINER, EDWARD.....Physician	Switzerland	1867
ROSS, J. W.....Attorney at Law and County Judge	Kentucky	1829
REDMONB, JOHN.....Teamster	Illinois	1818
REBFORB, W. M.....Teacher	Kentucky	1874
REMER, L. G.....Agent I. C. R. R.	Connecticut	1857
REED, WM.....Road Master I. C. R. R.	Scotland	1850
SCHURICHT, CHAS. G.....Lutheran Minister	Germany	1864
SCHURICHT, H. O.....Lutheran School Teacher	St. Louis, Missouri	1866
SMITH, CHAS. G.....Editor *Fayette Democrat*	Ohio	1862
THEES, CHRISTIAN.....Restaurant	Germany	1858
THE VANDALIA MANUFACTURING COMPANY		
TURNEY, S. R.....Physician	Illinois	1835
WEELER, JOHN.....Assessor	Switzerland	1852
WALTER, LAURA.....Teacher	Illinois	1857

RAMSEY.

DRIDGES, GEO. T.....Minister and Farmer	Indiana	1852
BARLEY, JOS. H.....Cooper	England	1866
BOLT, OEO. W.....Proprietor Grant Mills	Virginia	1840
BOLT, FRANK M...Attorney at Law, Justice of the Peace, Real Estate and Collection Agent	Illinois	1840
CARSON, W. L.....Breeder of Gaming Fowls, Berkshire Hogs, Cotswold and Southdown Sheep	Virginia	1837
HESS, H. P.....Furniture Dealer and Carpenter	New York	1871
JAMES, THOMAS M. Proprietor James House. Also Livery and Sale Stable	Illinois	1843
JAMES, FRANCIS M.....Dealer in Staple and Fancy Dry Goods, Boots, Shoes and Clothing	Illinois	1847
JONES, J. F.....Physician and Surgeon	Ohio	1866
KLIMPER, C. A.....Miller	Germany	1860
LANKFORB, WM. P.....Farmer and Carpenter	Tennessee	1852
McCARTY, JOHN.....Post Office Clerk	Illinois	1840
McKNIGHT, HENRY.....Farmer and Miller	Ohio	1868
McCONIGA, WM.....Wagon and Carriage Manufacturer	Indiana	1854
MORRISON, S. C.....Farmer and Dealer in Live Stock, Hardware and Agricultural Implements	New York	1858
MARTY, JOHN.....Blacksmith	Sweden	1866
MAYS, J.....Farmer and Teacher	Illinois	1836
RUPPE, WM.....Boot and Shoe maker	Germany	1864
SIMS, WAYNE.....Physician	Georgia	1859
SHOEKOP, BANIEL.....Painter	Virginia	1860
STOKES, WESLEY.....Carpenter and Builder	Illinois	1850
STOKES, E. B.....Farmer and Stock Dealer. Bank Stock in Vandalia	Illinois	1834
WILLIAMS, M. A.....Farmer and Merchant	New York	1849

SAINT ELMO.

BARBER, CYNTHIA.....Hotel Keeper. City Hotel for sale	Illinois	1848
DASSETT, S. J.....Physician and Surgeon. Chronic Diseases a Specialty	Ohio	1865
CHAMPLIN, W. H...Agent St. Louis, T. H. & I. R. R. Co.; also Am. Ex. Agt.	New York	1859
CARPENTER, B. N.....Butcher	Indiana	1844
BUNSFORB, JOSEPH...Bunsford & Woodworth, Brugs, Wines and Liquors	England	1865
EBWARDS, JAS. N.....P. M., and General Stock Merchandise	Illinois	1846
FRAZIER, J. F.....M. D., from Edinburgh, in 1820	Ireland	1861
FOGLER, I. J.....Dry Goods, Hats, Caps and Notions	Illinois	1849
FOGLER, WILL M.....Student Westfield College	Illinois	1854
FOGLER, F. M.....Dealer in Bry Goods, Clothing, Hats, Caps, Yankee Notions, etc.	Illinois	1851
FLETCHER, L. M.....Attorney at Law	Ohio	1865
HECKERT, PETER.....Boot and Shoe Maker. Ten per cent off	Ohio	1865
JOHNSTON, J. H.....Johnston & Co., Saint Elmo Steam Flouring Mill	Ohio	1857
KOSTER, JOHN.....Dealer in Furniture and Coffins	Illinois	1851
LANE, B. F.....Physician and Surgeon	Indiana	1863
LEACH, JAS. H.....Farmer and Miller	Virginia	1855
MABRY & SMITH.....Livery, Feed and Sale Stable	Illinois / Ohio	1842 / 1865
MILLISER, A.....Grain and Stock Dealer	Ohio	1870
PENWELL, L. T..Carpenter and Builder. Dealer in Furniture and Coffins	Indiana	1872
RANNEY, S. L.....Dealer in Agricultural Implements	Indiana	1847
PINKLEY, JOSEPH.....Blacksmith	Pennsylvania	1852
STINE, ADAM, Jr.....Farmer and Teacher	Illinois	1847
TYNER, H.....Groceries and Provisions	Indiana	1856

FARINA.

BONB, E. J.....Physician	Wisconsin	1867
COON, D. C.....Farmer and Fruit Grower	New York	1865
CRANBALL, W. C.....Hotel	New York	1870
IRISH, E. W.....Bee Keeper and Hive Manufacturer	New York	1865
TITZELL, E. W.....Bruggist	Pennsylvania	1866
VINCENT, F. M.....Blacksmith and Wagon Maker	New York	1864
VANSANT, W. D.....Farmer and Fruit Grower	Ohio	1848
WHITFORB, A. M.....Farmer and Fruit Grower	New York	1868
WHITFORD, E. M.....Fruit Grower	New York	1867

VERA.

DARTON, J. S.....Physician	Ohio	1856
DAUGH, W. D.....Teacher	Kentucky	1865
BRAN, W. W.....Fruit Grower	New York	1844
HAMMONB, THOS.....Fruit Grower	North Carolina	1871
ROGERS, MISS ELIZA.....Teacher	Illinois	1851
RAY, ANDREW.....Fruit Grower and Stock Raiser	Ohio	1840
SCARLETT, J. A.....Boot and Shoe Manufacturer	North Carolina	1862
TURNEY, HENRY.....Farmer and Methodist Episcopal Minister	New York	1816
WILSON, HENRY.....Blacksmith	Indiana	1873

SHABONIER.

NAME AND OCCUPATION.	NATIVITY.	Settled in State.
BALDWIN, R. T.....Farmer, Gardener and Fruit Grower	Illinois	1849
BLACKRURN, W. J.....Railroad Employe	Tennessee	1855
MILLER, A. A.....Blacksmith, Wagon Maker, and Dealer in Agricultural Implements	Germany	1863
SHEPPARB, OARLIN C.....Methodist Episcopal Minister	Kentucky	1847

HICKORY CREEK.

BENNYHOFF, L. & BRO...Dry Goods, Groceries, Queensware, Boots and Shoes, Hardware and Medicines	Ohio and Illinois	1854 / 1856
IDLEMAN, L. H.....Teacher	Illinois	1854
JONES, O. W.....Farmer and Teacher	Ohio	1865
NAYLOR, GEO.....Blacksmith	Ohio	1862
REPLOGLE, PETER S.....Physician and Surgeon. Inventor of apparatus for Spermatorrhœa (Seminal Emission)	Indiana	1859

LA CLEDE.

AVERY, A. W.....Fruit Grower	Pennsylvania	1856
OARRISON, JOEL V.....Farmer and Carpenter	Illinois	1831
ORUFFITH, GEO.....Blacksmith	Louisville, Kentucky	1842
KRETCHMAR, GUSTAV.....Miller	Germany	1853
JOHNSON, L. H.....Teacher in Public School	Illinois	1855
SPRINOER, JOHN W.....Merchant and Real Estate Agent	New Jersey	1851

BROWNSTOWN.

DOWMAN, H. B.....Teacher	Pennsylvania	1869
CARTER, E. S.....Farmer and Supervisor	Ohio	1857
ROBE, SAMUEL W.....Bry Goods, Groceries, Hardware, Boots and Shoes, Drugs, etc.	Illinois	1842

MISCELLANEOUS.

AUSTIN, JACOD, Bowling Green.....Farmer, and Dealer in Bry Goods, Groceries, Boots and Shoes	Kentucky	1830
OOLBSMITH, D. B., Dowling Green.....Physician and Surgeon	Kentucky	1866
HENINGER, GEO. S., Hagarstown.....Merchant	Illinois	1850
OILLHAM, S. J., Avena.....Eclectic Physician	Illinois	1818
NALL, J. W., " .....Minister	North Carolina	1819
CULLOM, T. J., Robinson, Crawford Co.....Teacher	Illinois	1838
PENROD, W. J., London City.....Teacher	Indiana	1868
HOLLIDAY, THOS., Holliday.....Farmer, Merchant and Lumber Dealer	Indiana	1854
MILLER, GILES, " .....Station Agent and Dealer in Grain	Indiana	1859

FORD COUNTY.

PAXTON.

ANDERSON, ANBREW.....Groceries	Sweden	1853
BOGARDUS, C.....Days, Dogardus & Morriss, Real Estate and Loans. Correspondence Solicited	Cayuga Co., N. Y.	1872
CLOUD, M. H.....Attorney at Law	Hamilton Co., Ohio	1850
COOK, F. L.....Attorney at Law	Oneida Co. N. Y.	1850
CAMPDELL, J. Y.....Physician and Surgeon	Huntington Co., Penn	1856
CUTTER, A. J.....Restaurant	Tompkins Co., N. Y.	1871
DAGGETT, A. M.....Abstracter and Deputy Clerk	Portland, Maine	1865
EARLE, EDWIN F.....Real Estate and Loan Agent	Oxfordshire, England	1850
FREW, CALVIN H.....Attorney at Law	Cleveland, Ohio	1863
GRAY, E. C.....Attorney at Law	Ohio	1864
GRAY & SHEPARDSON.....Real Estate and Loan Agents	Ohio and Vermont	1864 / 1869
HELMER, JOHN F. G.....Bruggist, and Dealer in Foreign Exchange and Passage Tickets	Sweden	1867
HALL, H. C.....Grain Bealer	Fountain Co., Ind	1852
LINBSTROM, J. P.....Furniture Bealer and Undertaker	Sweden	1862
MORRISS, A. Y.....Real Estate Agent	Madison Co., Ill	1851
PATTON, D.....Real Estate and Stock Bealer	Clark Co., Ky	1849
PAPINEAU, P.....Blacksmithing and Carriage Manufactory	Montreal, Canada	1857
SWINFORB, RILEY.....Druggist	Ford Co., Ill	1858
SHEPARBSON, A.....Real Estate and Loan Agent, also Abstracter	Rutland Co., Vt	1869
STEVENS, N. E.....Editor of *Record*	Portage Co., Ohio	1865
THOMPSON, A. C.....President First National Bank and Mayor	Luzerne Co., Penn	1868
WRIGHT, GEORGE.....Banker	Franklin Co., Ohio	1858

PIPER CITY.

ALLUNTT, H.....Printing	England	1870
BEACH, H. P.....Attorney at Law and County Judge	Medina Co., Ohio	1857
BISTLINE, O. W.....Physician	Pennsylvania	1874
BERGERON, ROBERT.....Saddles and Harness	Canada	1850
CULVER, JOHN C.....Druggist	Pennsylvania	1869
DAVIS, ALLEN.....Auctioneer and Veterinary Surgeon	England	1869
HOBLSCHE, EBMONB.....Watchmaker and Jeweler	Canada	1874
LANOFORD, C. R. L.....Telegraph Operator	Havana, Ill	1853
MEEKS, M.....Livery and Feed Stable	Illinois	.....
MONTELIUS, C. & JOHN A.....Bankers	Pennsylvania	1868 / 1866
RICHARDS, WM.....Butcher	Bureau Co., Ill	1852
TELFER, SAMUEL.....Blacksmith	Pennsylvania	1857
TELFER, JOHN S.....Carpenter	Pennsylvania	1857

GIBSON CITY.

CORNELL, WM., Jr.....Land and Loan Agent, and Dealer in Agricultural Implements	Saratoga Co., N. Y.	1849
GUTHRIE, A. S.....Real Estate Agent and Hay Dealer	Armstrong Co., Penn	1867
GOSHORN, J. D.....Attorney at Law and United States Commissioner	Juniata Co., Penn	1870
LE FEVRE, S. J.....Lumber Bealer	Montgomery Co., Ohio	1856
LOTT, J. B.....Real Estate Agent and Original Town Proprietor of Gibson	Licking Co., Ohio	1848
MOYER, WM.....Grain Bealer	Berks Co., Penn	1870
PAYNE, BENJ. F.....Attorney at Law	Muskingum Co., Ohio	1864
SPALDING, T. D.....President Board School District No. 3	School House Built	1875
SEARS, NATHAN I.....Police Magistrate	Chautauqua Co., N. Y.	1856

ROBERTS.

CROW, O. M.....Constable	Pennsylvania	1855
LYMAN, OEO. P...Thompson & Lyman, Pumps, Farming Tools, Hardware, Stoves, Furniture, &c.	Massachussetts	1856
O'HARRA, A. J.....Carpenter and Joiner	Indiana	1872
ORR, ARTHUR.....Blacksmith	Kentucky	1848
STOKES, J. M.....Pastor Methodist Episcopal Church	New York	1862
THOMPSON, OEO. H.....P. M. and Merchant	New York	1855
WHITE, WM. C.....Bealer in Musical Instruments	Germany	1874

MISCELLANEOUS.

NAME AND OCCUPATION.	NATIVITY.	Settled in State.
BURROUGHS, PULASKI M., Eldredgeville.....Farmer and Justice of the Peace	Portage Co., Ohio	1834
McNALLY, MICHAEL, Eldredgeville.....Physician and Surgeon	Will Co., Ill	1847
HENDERSON, C. B., Henderson Station.....Farmer, Stock Raiser, Grain and Hay Dealer	Loudoun Co., Va	1865
BARNARD, J. O., La Hogue, Iroquois Co.....Hay Presser and Station Agent	McLean Co., Ill	1834
ZEA, J. W., La Hogue, Iraquois Co.....Hay Presser, Grain Dealer and R. R. Agent	Madison Co., N. Y	1846

FRANKLIN COUNTY.

BENTON.

NAME AND OCCUPATION.	NATIVITY.	Settled in State.
AKIN, CHAS. A.....Principal Benton High School	Franklin County, Illinois	1851
AKIN, WALTER S.....Postmaster	North Carolina	1825
DARKER, A.....Carpenter and Joiner, and Justice of the Peace	Perry County, Ohio	1864
DROWN, JOHN.....Family Groceries	Germany	1860
DURGESS, W. E.....Teacher	Haywood County, Tennessee	1863
BROWNING, LEVI.....Merchant and Farmer	Franklin County, Illinois	1820
BARR, W. W.....Attorney at Law	Centre County, Pennsylvania	1859
BROWNING & CANTRELL.....Attorneys at Law	Benton, Illinois	1846 / 1851
BURRESS, W. B.....Physician	North Carolina	1852
DARR, JAMES S.....Editor *Standard*, established 1849	Pennsylvania	1859
CLARK, H. A.....General Trader	Franklin County, Illinois	1854
DE BRUCE, A. B.....Carriage Manufacturer	Henry County, Tennessee	1865
BENO, JOHN.....Carpenter and Joiner	Canada	1849
ESPEY, SIDNEY B.....General Trader	Franklin County, Illinois	1847
ESKEW, RUFUS.....Cabinet Maker	Tennessee	1869
FARLEY, WILLIS A.....Teacher	Illinois	1854
FLANNIGAN ROBERT H.....Attorney at Law	Hamilton County, Illinois	1840
FITZGERRELL, EVAN.....County Clerk, Merchant and Miller	Jefferson County, Illinois	1844
FITZGERRELL, S.....Merchant and Miller	Jefferson County, Illinois	
GLOVER, CARROLL.....Wagon and Plow Manufacturer	Franklin County, Illinois	1842
HUBSON, HENRY.....Coroner. Real Estate dealer	England	1861
HOBLIT, G. D.....Physician and Druggist	Logan County, Illinois	1841
HYATT, PETER.....Architect and Builder	Akron, Ohio	1852
HINSON & OARNER.....Editors and Publishers *Franklin County Courier*	Tennessee	1861
JONES, WM. R.....Merchant and Miller	Franklin County, Illinois	1848
LITTLE, JAMES.....Miller	Perry County, Illinois	1840
LOPAS, GEORGE, Jr.....Attorney at Law	England	1850
LAYMAN, THOS. J.....Attorney at Law	Franklin County, Illinois	1842
MASON, JAMES F.....County Sheriff	Robinson County, Tennessee	1829
MOONEYHAM, T. M.....Attorney at Law and Circuit Clerk	Franklin County, Illinois	1844
MOORE, CARROLL.....Merchant and Banker	Franklin County, Illinois	1837
McFALL, WM. W.....Livery, Feed and Sale Stable	Franklin County, Illinois	1844
MONTGOMERY, W. P.....Merchant and Telegraph Operator	Gibson County, Indiana	1858
MOONEYHAM, WM.....Proprietor Benton House, and Dealer in Agricultural Implements	White County, Tennessee	1833
MEANS, C. D.....Ex-Sheriff	Franklin County, Illinois	1836
MULKEY, JOHN.....Ex-Circuit Clerk and Farmer	Monroe County, Kentucky	1855
McINTOSH, WM. J.....Farmer and Teacher	Tennessee	1855
MILLER, JOHN.....Farmer and Justice of the Peace	Illinois	1823
ORR, A. G.....Physician and Surgeon	Wilson County, Tennessee	1859
PAYNE, CARROLL.....Attorney at Law and Abstracter of Titles for Franklin County	Franklin County, Illinois	1839
PENNY, WM. A.....Merchant at Pinckneyville	Benton, Illinois	1850
PATTERSON, H. A.....Professor of Natural Science and Mathematics	Illinois	1850
PARRISH, THOMAS.....Farmer and Butcher	Franklin County, Illinois	1827
ROSS, GEO. C.....Superintendent of Schools and Professor of Natural Science at Ewing	Franklin County, Illinois	1848
SICKENBERGER, P.....Miller	Germany	1852
ST. CLAIR, JOHN J.....Hardware Merchant	Louisiana	1852
SMITH, JOHN S.....Attorney at Law	Perry County, Illinois	1850
SWOFFORD, JOHN C.....Hardware Merchant	Franklin County, Illinois	1848
SPAIN, B.....Carpenter and Joiner	Switzerland	1860
SWEET, T. W.....Assessor and County Treasurer	Tennessee	1851
SIMPSON, ISAAC.....Superintendent of Poor Farm	Franklin County, Illinois	1844
SWOFFORD, WM. A.....Farmer and Painter	Franklin County, Illinois	1822
SNEED, MARSHALL L.....Blacksmith	Illinois	1849
THRELKELD, C. D.....School Teacher	Marion County, Indiana	1857
UPCHURCH, CHAS. M.....Farmer and Teacher	Marion County, Indiana	1851
UPCHURCH, JOHN E.....Butcher	Franklin County, Illinois	1830
VANCIL, J. M.....Insurance Agent and General Trader	Jackson County, Illinois	1836
WARD, JOHN.....Merchant, Miller and Banker	Franklin County, Tennessee	1824
WILLIAMS, L.....Dentist	Jefferson County, Illinois	1848
WARD, WM. R.....Merchant, Miller and Banker	Franklin County, Illinois	1848
WILLIAMS, W. H.....Attorney at Law and Abstracter for Franklin County	Indiana	1866

EWING.

NAME AND OCCUPATION.	NATIVITY.	Settled in State.
BAXTER, JAMES W.....Farmer and Justice of the Peace	Tennessee	1839
DURHAM, J. A.....Physician and Surgeon	Saline County, Illinois	1831
HILL, J. B.....Farmer and Teacher	Illinois	1848
KELLEY & ALLEN.....Editors and Ministers	Kentucky and Illinois	1853 / 1835
LINK, R. R.....Farmer and Teacher	Tennessee	1861
MILLER, A.....Farmer and Teacher	Indiana	1860
NEAL, THOMAS.....Farmer and Merchant	Tennessee	1862
SWAIN, R. B.....Teacher	Illinois	1852
TURNER, JAMES BRABLEY...Lawyer, Manufacturer, Farmer and Merchant	New York	1836

BIG MUDDY.

NAME AND OCCUPATION.	NATIVITY.	Settled in State.
BURKHART, C.....Blacksmith	Kentucky	1844
BARNETT, JESSE.....Carpenter	Tennessee	1830
ROBERTSON BROS.....General Merchants, Dry Goods, Groceries, Hardware, etc.	Illinois	1845
TITSWORTH, A.....Physician and Druggist	Kentucky	1866
WILLIAMS, L. M.....Blacksmith	Tennessee	1865

FITTS HILL.

NAME AND OCCUPATION.	NATIVITY.	Settled in State.
BOWMAN, J. S.....Merchant at Greenville	Monroe Co., Kentucky	1863
McHANEY, A. M.....Miller. Oil Manufacturer	Williamson Co., Illinois	1844
MORRIS, H.....Blacksmith	Smith Co., Tennessee	1840
ROSS, E.....Farmer, Postmaster and Justice of the Peace	South Carolina	1837

MULKEYTOWN.

NAME AND OCCUPATION.	NATIVITY.	Settled in State.
HARRISON, ISHAM.....Farmer and Justice of the Peace	Illinois	1827
LOWELL, STEPHEN.....Teacher	Ohio	1870
NORRIS, HENRY.....Blacksmith	Tennessee	1860
STACY, W. T.....Bruggist and Physician	Tennessee	1839
SMALL, H.....Minister	Indiana	1811
WEEPER, A. M.....Merchant	Tennessee	1869

MISCELLANEOUS.

NAME AND OCCUPATION.	NATIVITY.	Settled in State.
RAY, T. D., Frankfort.....Physician and Druggist	Marion Co., Illinois	1838
WHITE, B. S., Frankfort.....Attorney and General Claim Agent	Wilson Co., Tennessee	1840
PERRINE, A. H., Osage.....Blacksmith	Pennsylvania	1857
THORNTON, C. M., " .....Physician	Alabama	1871
BROWN, J. P., Webb's Prairie.....Physician	Illinois	1844
POINDEXTER, R., Cave.....Farmer and Physician	Indiana	1857
ROGERS, W. H., Crittenden.....Farmer and School Teacher	Illinois	1843
ROGERS, R. A., Eastern.....Millinery	Tennessee	1874
MORGAN, JOHN W., Akin.....Sawyer	Indiana	1873
MITCHELL, REV. JESSE G., Locust Grove.....Farmer and Merchant	Illinois	1838
WIER, J. M., Locust Grove.....Farmer and Tanner	Illinois	1882
SUMMERS, ALEXANDER, Macedonia, Hamilton Co.....School Teacher	Illinois	1851

FULTON COUNTY.

LEWISTOWN.

NAME AND OCCUPATION.	NATIVITY.	Settled in State.
DAVIDSON, W. T.....Editor and Publisher Lewistown *Democrat*	Illinois	1837

GALLATIN COUNTY.

SHAWNEETOWN.

NAME AND OCCUPATION.	NATIVITY.	Settled in State.
BINKLEY, JOHN T.....Physician and Surgeon, No. — Church st., below P. Church	Tennessee	1858
BARGER, J. B. & H. C.....Real Estate Agents and Proprietors of Abstract Books for Gallatin County	Kentucky and Illinois	1815
BOWMAN, W. G....Attorney and Real Estate Agent; Collections a Specialty	Kentucky	1852
BROCKETT, B. F.....Attorney at Law	Illinois	1835
BARTLEY, MILTON....Attorney at Law, Real Estate Agent; Lands Bought and Sold on Commission	Indiana	1847
DECK, GEORGE.....Wholesale and Retail Dealer in Foreign and Domestic Wines and Liquors	Germany	1840
BOYD, W. J.....Proprietor of Livery, Farmer and Stock Raiser	Kentucky	1837
BOWMAN, L. F.....Carpenter	Kentucky	1864
DARLEY, W. T.....Sawyer at Richardson's Mills	Indiana	1840
BRINKLEY, SAMUEL H.....Pure Wines and Family Medicines	Illinois	1848
BECHTOLB & WEBER...Bakers and Confectioners, Wholesale and Retail Dealers in Groceries, Wines and Liquors	Germany	1854 / 1855
COOPER, THOMAS J.....County Superintendent Public Schools	Illinois	1848
CLAYTON, F. M.....Blacksmith and Wagon Maker	Kentucky	1849
COLE, HENRY A.....Physician and Dentist. Office, on Main st.	Massachusetts	1876
CONNOR, WILLIAM.....Proprietor Hotel	Ireland	1831
CALLICOTT, W. C.....Farmer and Miller	Gallatin Co., Illinois	1837
DAY, T. S.....Bookseller and Stationer, Manufacturer of Picture Frames and Oil Shades	Indiana	1869
BOCKER, H. O.....Proprietor Riverside Hotel	Illinois	1835
EBWARBS, MRS. S. E.....Postmistress, News Dealer and Stationer	Illinois	1837
FERGUSON, J. W.....Manager Western Union Telegraph Office	Illinois	1854
GRACE, CAPTAIN.....Real Estate Agent	West Virginia	1872
HUNLEY, THO.....Paper Hanging, etc.	Louisville, Kentucky	1867
HUGHES, C. G.....Attorney at Law and Notary Public, Main Cross st.	Kentucky	1866
HARSHA, J. T.....Express Agent and Ice Dealer	Pennsylvania	1869
JACOBS, DANIEL.....Dexter Mill; Grain Bought at Highest Price	Pennsylvania	1852
JACOBS, JOHN H.....Blacksmithing and General Jobbing Work	Pennsylvania	1854
JACOBS, JAMES C.....Plasterer	Alabama	1835
KUEHN, CHAS. W.....Manufacturer of Cigars and Dealer in Smoking and Chewing Tobacco	Germany	1870
LOGSBON, THOS. D.....Farmer and Justice of the Peace	Indiana	1868
LOCKMEIER, JOSEPH.....Wagon and Carriage Maker	Ohio	1870
LONG, W. W.....City Butcher	Indiana	1856
McMURRAY, B.....Staple and Fancy Groceries	Kentucky	1874
MORGAN, JOEL G.....Editor *Gazette*	New York	1863
MENZEMER, HARRISON.....Machinist and Moulder	Illinois	1839
MILLSPAUGH, J. W.....Commission Merchant	Illinois	1840
MOODY, H. S.....Superintendent Public Works	Vermont	1850
PEEPLES, J. M., Jr.....Dealer in Flour Barrels, Staves and Heading	Illinois	1849
PEEPLES, I. McKEE.....President First National Bank, Capital $200,000	Illinois	1826
PRICE, S. O.....Attorney at Law	Illinois	1833
POOL, M. M.....Banker	Illinois	1843
QUICK, J. A.....Carriage and Wagon Maker	England	1860
ROUNCRANZ, C. H.....Watchmaker and Jeweler	Prussia	1855
ROSE, I. H.....Collector and Coroner	Virginia	1851
ROEDEL, CARL.....Attorney at Law, Real Estate and Collection Agency	Ohio	1864
REDBEN, JOSEPH W.....Physicial and Real Estate Agent	Delaware	1857
ROWAN, A. H.....Attorney at Law and Collection Agency	Illinois	1840
RICE BROTHERS.....Wholesale and Retail Grocers	Illinois	1847
REIHESON, JOHN D.....Merchant	Virginia	1858
REIHESON & CRAWFORD.....Hardware and Tinware Merchants	Illinois	1849 / 1837
RIBLETT & EBWARBS.....Editors *News*	Illinois	1844
SMITH, BRYANT.....Pravisions and Family Groceries	North Carolina	1834
SERGEANT, A. M.....United States Route Agent	Indiana	1864
TOWNSHEND, R. W.....Lawyer	Maryland	1858
TUCKERMAN, EBWARD.....Grocer	Maryland	1837
WILKE, WM. M.....Physician	France	1870
WASSON, JOHN N.....Representative Twenty-ninth General Assembly of Forty-seventh District, Attorney at Law	Pennsylvania	1839
WALLACE, WM.....Clergyman	Mississippi	1864
WINTERBERGER, A.....Carpenter	France	1856
WILLBURN, ALEXANDER.....Cigar Maker	Illinois	1875
WISEHEART, R. I.....Farmer and Minister	Kentucky	1829
YOUNOBLOOD, E. D.....Attorney and Counselor at Law	Perry County, Ill	1838
YOUNOBLOOD & RHOADES.....Attorneys at Law; Collections and Remittances promptly made	Kentucky	1830

RIDGWAY.

NAME AND OCCUPATION.	NATIVITY.	Settled in State.
BOAZ, J. T.....Wagonmaker	Kentucky	1868
CHAPPELL, JOHN W.....Farmer and Miller	Tennessee	1863
COMBS, G. W.....Physician	Illinois	1837
EVANS, GEO. W.....Farmer and Railroad Ticket Agent	Indiana	1858
EVANS, CHAS. P.....Grocer and Liquor Dealer	Indiana	1858
GOTT, J. F.....Miller	White County, Ill	1839
GOFORTH, JAMES A.....Farmer and Blacksmith	Gallatin County, Ill	1835
HAWKINS, H. H.....Physician	Tennessee	1868
HOPKINS, W. O.....Physician and Surgeon	Wayne County, Ill	1844
HANNA, G. F.....Carpenter and Builder	Pope County, Ill	1823
LAMB, JOEL.....Farmer and Blacksmith	Kentucky	1837
LAMB, ROBERT A.....Farmer and Mechanic	Gallatin County, Ill	1836
LOWE, MARCUS C.....Farmer and Cooper	New Jersey	1859
SMITH, GEORGE C.....Physician	Canada	1851
STILES, WM. H.....Real Estate and Collecting Agent	Connecticut	1858

EL DORADO, Saline County.

NAME AND OCCUPATION.	NATIVITY.	Settled in State.
HANNAH, W. B.....Teacher	Illinois	1847

OMAHA.

Name and Occupation.	Nativity.	Settled in State.
ARMSTRONG, JOHN L.....Farmer and Gunsmith	White County, Ill.	1826
BIRBWELL, JAMES M.....Bible Agent American Bible Society and Farmer	Tennessee	1860
COOK, CHARLES.....Farmer and Dealer in Hard Lumber Ties	Illinois	1830
DAVIS, R. M.....Pastor Cumberland Presbyterian Church	Illinois	1824
HARRELL, JAS. C.....Physician	Illinois	1847
KINSALL, BENJAMIN.....Farmer and Justice of the Peace	Gallatin County, Ill.	1824
LATIMER, JOHN B.....Farmer and Proprietor of the Omaha House	Illinois	1832
MEADOR, JOHN W.....Methodist Episcopal Minister, L. S.	Illinois	1835
MEEK, WM. H.....Canvasser	Cadiz, Ohio	1857
TRUSTY, W. C.....Teacher	Illinois	1849
TARRANT, J. A.....Teacher	Illinois	1841

EQUALITY.

CLARK, W. R.....Blacksmith	New York City	1852
CALEB, E. H. M.....Proprietor Equality House	Bedford County, Va.	1837
CONE, S. R.....Physician	Ohio	1865
BAVIS, W. L.....Stoves, Hardware and Tinware	Gallatin County, Ill.	1842
GRIMES, JOHN B.....Carriage and Wagon Maker, also House Carpenter	Crawford County, Ill.	1842
HEDGES, JAS. D.....Blacksmith	Kentucky	1862
ROSS, I. N.....Miller	Ohio	1860
SIBDALL, P.....General Merchandise, Proprietor Siddall's Coal Mine	Gallatin County, Ill.	1837
PROCTOR, EPHRAIM.....Livery	Madison County, Ky.	1829
WIEBEMANN, E. M.....General Merchandise, Proprietor Equality Saw Mills	Germany	1847
WARB, ANDERSON.....City Barber	Illinois	1843

NEW HAVEN.

ABAMS, HENRY.....Engineer	Illinois	1844
AKERS, A. J.....Hotel Proprietor	Illinois	1829
BUNKER, JOS. G.....Miller	England	1869
BECKER, J. P.....Merchant	Indiana	1870
DECKER, P. C.....Merchant	Indiana	1837
HICK, THOMAS B.....Physician and Surgeon	Illinois	1841
McCABE, W. H.....Carpenter	Ohio	1862
SMITH, GEO.....Fisherman	Germany	1874
WEAVER, WM.....Sawyer	Tennessee	1831

ELBA.

BOWLING, JASPER.....Teacher	Kentucky	1833
BEAM, C. H.....Merchant	Illinois	1853
SCOTT, W. F.....Physician	Tennessee	1836
TATE, ROBERT.....Merchant	Illinois	1853
YOST, JOHN.....Farmer and County Sheriff	Illinois	1840

SALINE MINES.

POTTER, GEO. H.....Farmer and Coal Operator	Ohio	1859
RAEBE, W. W. E. M.....Physician	Saxony	1854
REIB, ROBERT.....Coal Merchant	Scotland	1854

GREENE COUNTY.

CARROLLTON.

JOHNSON, R.....Attorney at Law and Editor Whitehall *Republican*	Illinois	1833
MINER & LINDLEY.....Proprietors and Publishers Carrollton *Patriot*	Illinois	1835 / 1850
PRICE & SONS.....Publishers Carrollton *Gazette*, Established 1846	North Carolina	1846
ROBERTS & LAVERY.....General Real Estate Agents, and Proprietors Abstract Records, Greene County	New York and Illinois	1865 / 1852
SLOAN, A.....Blacksmith and Keeper County Farm	North Carolina	1833
WOODSON & WITHERS.....Attorneys at Law	Kentucky	1834 / 1846

HAMILTON COUNTY.

McLEANSBORO.

ANBERSON, R. S.....Attorney at Law and Loan Broker	Hamilton Co., Illinois	1848
ALLEN, JOSEPH.....Real Estate Broker and General Trader	McLeansboro, Illinois	1829
ATKINSON, R. C.....Merchant and Grain Dealer	Tennessee	1853
ALDEN, W. F.....Practical Tinner	Hamilton Co., Illinois	1839
ALLEN, JOHN W.....Farmer and Town Treasurer	Tennessee	1825
BARNETT, JOHN T.....Farmer, Stock Raiser and Deputy Sheriff	Putnam Co., Tennessee	1853
BOYD, W. J.....Merchant	Hamilton Co., Illinois	1836
BENSON, V. S.....Physician and Surgeon	Gallatin Co., Illinois	1836
BERRIDGE, I. G.....Dealer in Staple and Fancy Dry Goods and Clothing	Evansville, Indiana	1872
BUCK, J. J.....County Clerk	Gallatin Co., Illinois	1828
BLABES, J. M.....Mail Contractor	Shelby Co., Kentucky	1831
BAKER, LEVI.....Teacher and Trader	Noble Co., Indiana	1860
CHARLES, WILLIS.....Principal Elizabethtown Public Schools	Illinois	1849
CROUCH, ADAM.....Dealer in Agricultural and Farming Implements	Hamilton Co., Illinois	1844
CLOUD, A. G.....Dealer in Real Estate, Stocks and Bonds	Indiana	1852
CREMEENS, CAPT. L. W.....Attorney and Counselor at Law	Ohio	1857
CAUGHLAN, REV. D.....Pastor M. E. Church	Virginia	1806
COKER, DAVID A.....Sewing Machine Agent	Hamilton Co., Illinois	1852
COMPTON, J. W.....Dealer in Clothing and Gents' Furnishing Goods	Hamilton Co., Illinois	1850
CANNELLY, THOMAS.....Attorney at Law	White Co., Illinois	1847
CRAWFORD, JOHN C.....Practical Tinner	Gallatin Co., Illinois	1841
COKER, JOHN.....Attorney at Law, Real Estate Abstracter and Broker	Hamilton Co., Illinois	1843
BANIEL, W. R.....Coroner	Stewart Co., Tennessee	1856
BAILEY, MILTON.....Proprietor of Eclipse Mills	Hamilton Co., Illinois	1853
BALE, M. C.....Physician and Surgeon	Hamilton Co., Illinois	1850
BAVIS, W. I.....Professor in Hamilton College	Gallatin Co., Illinois	1845
DINCKEL, CHRISTIAN.....Meat Market	Germany	1870
DICKINSON, R. L.....Practical Photographer	Marion Co., Illinois	1851
BAMAN, A.....Saddle and Harness Manufacturer	Hamilton Co., Illinois	1850
DENNY, JOSEPH H.....Attorney at Law	Indiana	1817
BALE, J. C.....Teacher	Illinois	1852
EDWARBS, T. H.....Stock Dealer and Trader in Cattle	Tennessee	1849
EKKLY, THOMAS M.....Attorney at Law, and Real Estate Abstracter	Knox Co., Indiana	1848
EBWARBS, JOHN C.....Attorney at Law and Real Estate Agent	Tennessee	1849
FRANCIS, N. J.....Saw and Planing Mill, Wholesale Lumber Dealer	Cortland Co., New York	1865
FLANNIGAN, SAMUEL E.....Attorney at Law and Real Estate Agent	Hamilton Co., Illinois	1839
GUILL & COKER.....Proprietors City Mills and General Dealers in Flour and Grain	Hamilton Co., Illinois / Henry Co., Tennessee	1845 / 1859
GULLIC, B. F.....Merchandising	Hamilton Co., Illinois	1849
GARRISON, GEORGE W.....Teacher	Hamilton Co., Illinois	1847
HARPER, MARK.....Hamilton County Sheriff	Putnam Co., Tennessee	
HARRAWOOD, W. W.....Teacher	Hamilton Co., Illinois	1846
HENSHAW, A. X.....Railroad and Express Agent	Adams Co., Illinois	1847
HAMILL, WM.....Attorney at Law	Ireland	1856
HALE, LEWIS J.....Attorney at Law	White Co., Tennessee	1851
HESTER, M. H.....Physician and Surgeon	Kentucky	1865
HALL, W. F.....Physician and Surgeon	Hamilton Co., Illinois	1851
HALL, JOHN C.....Attorney at Law and Real Estate Title Abstracter	Hamilton Co., Illinois	1849
HYATT, A. A.....Contractor and Builder, Dealer in Lumber, &c.	Ohio	1852
JONES, J. WILSON.....Attorney at Law	Hamilton Co., Illinois	1846
LONGWORTH, S. H.....Druggist	Morgan Co., Ohio	1834
LYON, C. M.....Physician	Summit Co., Ohio	1859
LASATER, A. A.....Merchant	Hamilton Co., Illinois	1843
McBANIEL, THOMAS.....Dry Goods, Groceries and Notions	Hamilton Co., Illinois	1852
McGILLEY, JAMES.....Druggist	Hamilton Co., Illinois	1852
MACKEY, A. J.....Proprietor Mackey House. Also, City Marshal	Monroe Co., Ohio	1860
MARSH, R. S.....Teacher	Tennessee	1851
MEADOR, R. L.....Staple and Fancy Groceries, Hats, Caps, Boots and Shoes	Tennessee	1828
MARSHALL, S. S.....Lawyer	Illinois	1822
MOORMAN, JAMES P.....Teacher, Farmer and Stock Dealer	Ohio	1853
PRICE, J. P.....Merchant	Hamilton Co., Indiana	1847
POWELL, J. J.....General Trader	White Co., Illinois	1837
POPE, WILLIAM.....Wagon and Carriage Factory	Germany	1867
RICKCORDS, WM.....Real Estate and Loan Agent	England	1834
REARDEN, PHILIP.....Mercantile Business	Gallatin Co., Illinois	1850
SIDBALL, J. R.....Postmaster	Gallatin Co., Illinois	1832
STELLE, T. B.....Attorney at Law and General Collector	Hamilton Co., Illinois	1845
SCOTT, PHILIP.....Wagon and Carriage Factory	Hamilton Co., Illinois	1844
STARKEY, JONATHAN.....Clerk Circuit Court	Montgomery Co., Tennessee	1861
SEVERS, A. W.....Dry and Ladies' Fancy Goods	Todd Co., Kentucky	1866
SLOANE, THOS. O.....Contractor and Builder	Ashland Co., Ohio	1869
SHAW, W. C.....Staple and Fancy Groceries	Stewart Co., Tennessee	1862
SLOAN, A. L.....Teacher	Washington Co., Iowa	1868
ST JOHN, F. M.....Stave Manufacturer	Brooklyn, Indiana	1871
TURRENTINE, MISS M. E.....School Teacher	Alabama	1863
TEVIS, W. J.....Saddle and Harness Maker	Hartsville, Tennessee	1864
THOMPSON, H. M.....Farmer and Teacher	Illinois	1852
TOWNSENB, JAMES H.....Attorney at Law and Real Estate Agent	Prince George's Co., Md.	1859
UPCHURCH, P. G.....Constable of Hamilton County	White Co., Tennessee	1853
WRIGHT, T. B.....Wholesale and Retail Dealer in General Merchandise	Hamilton Co., Illinois	1843
WILSON, W. P.....Dry Goods and Notions	Hamilton Co., Illinois	1858
WILSON, A. M.....Attorney at Law	Monroe Co., Tennessee	1872
WALKER, L.....Attorney at Law and Real Estate Agent	Butler Co., Pennsylvania	1860
WISEMAN, C. M.....Watchmaker and Jeweler	Germany	1871

DAHLGREN.

AUXIER, B. P.....Farmer and Carpenter	Shelby Co., Illinois	1854
BRUMBAUGH, A. M.....Physician and Surgeon	Butler Co., Pennsylvania	1856
BOTTORFF, C.....Pastor M. E. Church	Adams Co., Illinois	1850
CONNOR, WM. M.....Carpenter and Joiner	Bedford Co., Pennsylvania	1851
CULLEY, A. C.....Tinner	Mead Co., Kentucky	1874
CANNON, WM.....Proprietor Hotel	North Carolina	1833
EWING, A. J.....Stave Cutter	Indiana	1872
ECHOLS, R. G.....Thorough and Practical Teacher	Hamilton, Co., Illinois	1852
HALL, C. H.....Teacher	Butler Co., Kentucky	1853
MUSIC, R. R.....Tin and Hardware, Cutlery, Queensware, Groceries and Provisions	Gibson Co., Indiana	1841
RIGGS, HEZZIE.....No. 1 Stave Jointer	Sullivan Co., Indiana	1872
SINCLAIR, JOHN.....No. 1 Stave Jointer	Sullivan Co., Indiana	1873
SPENCER, JAMES T.....Stave Manufacturer and Dealer	Clinton Co., Ohio	1872
STULL, W. R.....Agent St. L. & S. E. R. R. and Adams Express Co.	Hamilton Co., Illinois	1841
STURMAN, A. M. & SONS.....Dealers in Flour and all kinds of Lumber	Franklin Co., Tennessee	1828
VOLIVA, J. H.....School Teacher	Franklin Co., Tennessee	1851
WALLS, JAMES A.....Stave Manufacturer	Sullivan Co., Indiana	1872

MACEDONIA.

BARNETT, ROLOUBUS R.....Attorney at Law	Tennessee	1853
CALVIN, JOB.....Farmer and Builder	Indiana	1853
COMPTON, THOMAS H.....Farmer and Teacher	Illinois	1849
CREMEENS, W. T.....Physician	Virginia	1858
GOOBRICH, IRA A.....Merchant	Illinois	1846
HUNT, J. T.....Physician and Druggist	Illinois	1844
JOHNSON, JAMES A.....Blacksmith and Farmer	Tennessee	1853
KELLEY, O. P.....Blacksmith	Tennessee	1840
SANDUSKY, WM. H.....Farmer and Teacher	Kentucky	1857
SIMMONS, W. M. & DRAKE.....Drugs and Groceries. Proprietors Saw and Grist Mill	Tennessee	1863

BELLE PRAIRIE.

CROUCH, CLOYB.....Attorney at Law	Hamilton Co., Illinois	1821
BEWOODY, C. C.....Druggist, Physician and Surgeon	Virginia	1873
POWELL, JACOB.....Miller. Proprietor Belle City Hotel. Good accommodations furnished	North Carolina	1862
MILLER, GEOROE..Dry Goods, Groceries and all kinds of Country Produce	Ohio	1873
SEFRIEB, A.....Bry Goods, Boot and Shoe Maker	Germany	1853
TOBB, CHAS. S.....Carpenter and Builder, Dealer in Washing Machines	Connecticut	1863

KNIGHT'S PRAIRIE.

HOLIDAY, MISS E. A.....Teacher	Illinois	1859
HARRELSON, R. M.....Farmer and Magistrate, serving 2nd Term	Illinois	1838
MELLON, THOMAS H.....Farmer, and has Bank Stock in Philadelphia	Louisiana	1848
SMITH, W.....Farmer and Blacksmith	Tennessee	1859
SMITH, T. M.....Merchant	Tennessee	1858

THACKERY.

BAYNER, J.....School Teacher	Texas	1873
HAMILL, DAVID.....Bry Ooods, Groceries, Boots and Shoes	Ireland	1857
GOLBEN, J. N.....Physician and Surgeon	Indiana	1860
SUTER, A. J.....Carpenter and Builder	Kentucky	1868

WALPOLE.

HUGHES, F. M.....Saddle and Harness Maker	Illinois	1852
MEZO, JAMES A.....Farmer and Teacher	Hamilton Co., Ill.	1849
RITCHEY, O. R.....Physician	Kentucky	1863
TAYLOR, F. D.....Miller	Virginia	1840

MISCELLANEOUS.

BOWERS, E. T., Hoodville.....Minister and Teacher	Illinois	1852
WHEELER, J. G., Rectorville.....Physician and Surgeon	Tennessee	1864
JORBAN, WM., Braden.....Carpenter	Illinois	1836
GOMER, RICHARD W., Hall Town, Saline Co.....Farmer and Mechanic	North Carolina	1860
UPTON, ENOS A., Springerton, White Co.....Farmer and Bricklayer	Illinois	1839
BURKE, A. M., Enfield, White Co.....Stock Raiser and Buyer	Kentucky	1874

HANCOCK COUNTY.

CARTHAGE.

FREY, PETER.....Bookkeeper and County Treasurer	Crawford Co., Penn	1846

HARDIN COUNTY.

ELIZABETHTOWN.

NAME AND OCCUPATION.		NATIVITY.	Settled in State.
ADAMS, WM. F.	Farmer and Mechanic	Kentucky	1843
AYRES, W. N.	Lead Mine Co. Druggist	Ohio	1848
ANDERSON, L. BOYD	Miller	Kentucky	1869
BANKS, W. J.	Farmer and Teacher	Tennessee	1866
BAKER, JOHN J.	Farmer and Machinist	New York	1859
CURRY, JOHN S.	Teacher	Illinois	1861
CUNNINGHAM, WILLIS	Blacksmith	Tennessee	1874
CRAIG, ROBERT	Farmer and Miner	Virginia	1844
COX, SOLOMON	Farmer and Mechanic	Kentucky	1869
DEAN, T. L.	Physician and Druggist	Kentucky	1872
DRUMM, JACOB	Farmer and Carpenter	France	1851
EICHHORN, MARTIN	Farmer and County Commissioner	Germany	1857
ELLER, CHAS.	Dealer in Liquors and Fancy Groceries	Germany	1849
FERRELL, COL. C. M.	Merchant and Produce Dealer; Ex-Senator	Tennessee	1841
FERRELL, H.	Proprietor Saloon	Indiana	1848
GRIBBLE, THOMAS	Miner	England	1872
GROSS, MISS ANNA	Teacher	Illinois	1859
GRIMSLY, J. W.	Physician	Tennessee	1863
HARDIN, H. R.	Barber	Kentucky	1871
IRBY, JOSEPH A., Jr.	Printer	Indiana	1856
JACKSON, GEO. W.	Sheriff	Indiana	1858
JACKSON, JOHN	Root and Shoemaker	Illinois	1841
JENKINS, MATTHEW	Farmer and Teacher	Illinois	1850
KARBER, F. C.	Blacksmith	Germany	1852
LEDBETTER, J. N.	Merchant and Real Estate Dealer	Kentucky	1843
LOWRY, JAMES A.	Editor and Publisher Hardin *Gazette*	Illinois	1841
LEDBETTER, J. Q. A.	Attorney and County Judge	Arkansas	1856
LEDBETTER, JOHN T.	Farmer and County Treasurer	Illinois	1845
MORRIS, W. S.	Attorney at Law	Illinois	1842
McAMIS, T. A.	Postmaster and Merchant	Tennessee	1844
McFARLAN, JAMES	Farmer and Ex-Circuit Clerk	Illinois	1810
PANKNY, SIDDEY A.	Miner	Illinois	1836
PARIS, J. L.	Physician and Druggist	Tennessee	1871
PARIS, WM. J. J.	Teacher	Kentucky	1871
RENFRO, J. H. B.	County Clerk	Tennessee	1860
RALPH, J. W.	Farmer and Real Estate Dealer	Illinois	1829
ROSE, MARSHALL	Farmer and County School Superintendent	Illinois	1840
STONE, MISS HANNAH M.	Teacher	Illinois	1857
SCHMID, GILY	Farmer and Carpenter	Sweden	1857
STONE, JOHN K. M.	Pastor Big Creek U. B. Church	Tennessee	1842
SPYKER, CHARLOTTE	Music Teacher	New York	1837
SWAGGIRT, CHARLES	Farmer and School Director, District No. 4	Pennsylvania	1870
SHELL, ANDREW	Carpenter and Builder	Tennessee	1828
SHERWOOD, EARL	Attorney at Law	Pennsylvania	1865
TWITCHELL, LA FAYETTE	Circuit Clerk	Illinois	1829
THOMPSON, REV. J. B.	Pastor Methodist Episcopal Church	Maryland	1870
WILKINSON, C. W.	Attorney at Law	Tennessee	1867
WILLIAMS, I. M. & HUNTER	Proprietors Elizabethtown Saw Mill	New York	1861
WILLIAMS, I. M. & HUNTER	" " "	New York	1861

ROSE CLARE.

CHYNOWETH, J.	Miner	Wisconsin	1867
DAVIS, OTHO	Miner	Illinois	1856
DUNSTAR JAMES	Practical Miner and Mineralogist	England	1871
FERRELL, G. W.	Farmer and Cooper	Kentucky	1869
FIELDS, WM.	Real Estate Agent	Kentucky	1872
GRIFFIN, JESSE	Butcher	Tennessee	1850
GRIGSBY, J. W.	Blacksmith	Kentucky	1868
HOPKINS, MRS. M. J.	Music Teacher	New York	1872
HOSKING, CLIFTON	Practical Miner and Mineralogist	England	1871
McGINIS, R. J.	Physician	Pennsylvania	1861
MAGRAW, HENRY	Bricklayer and Plasterer	New York	1860
MILLER, JAMES B.	Attorney at Law	Virginia	1875
MOXLEY, J. M.	Engineer	Kentucky	1871
PELL, D. W., Jr.	Merchant	Illinois	1855
ROWAN, WM.	Merchant	Indiana	1839
SMOOT, JOHN O.	Merchant	Kentucky	1865
TRYON, HARRISON	Livery Business	Ohio	1862
TURNER, J. A.	Carpenter	Tennessee	1878
VOLKERT, MRS. S.	Dry Goods and Groceries	Germany	1849
WHEELER, GEORGE	Practical Miner	England	1871
WEBSTER, L. D.	Liquor Dealer	Alabama	1871
WHITE, W. B.	Miner	Illinois	1848
WALTON, J. S.	Liquor Dealer	Indiana	1872

CAVE IN ROCK.

BAKER, ED. H.	General Trader and Produce Dealer	Kentucky	1872
ESTRIDGE, ROBERT C.	Liquor Dealer	Tennessee	1874
GOODWIN, JOHN J.	Dry Goods, Groceries and all kinds of Country Produce	Missouri	1868
GENTRY, J. M.	Physician and Surgeon	Tennessee	1864
HODGES, THOS.	Farmer and Minister	Indiana	1852
MITCHELL, JOHN	Farmer and Merchant	Ireland	1832
PELL & MADDEN	Dry Goods and Notions—a well-assorted Store	Illinois	1834 / 1850
RAY, WM. L.	Physician and Surgeon	Kentucky	1874
SHELBY, M. L.	Dealer in Dry Goods and all kinds of Country Produce	Kentucky	1846
ST. JOHN, JOHN M.	Farmer and Engineer	Kentucky	1850
WRIGHT, M.	Farmer and Minister	Kentucky	1871
WALL, E. F.	Farmer and Produce Dealer	Tennessee	1850

PARKINSON'S LANDING.

ALLARD, CHAS. E.	Shetler & Allard, Merchants, Dealers in Grain, &c.	Indiana	1871
BEAL, JOHN E.	Clerk	Pennsylvania	1868
CUMMINS, JOHN S.	Physician	Indiana	1850
CARTER, GEORGE J.	Carpenter and Cooper	Illinois	1850
CULLUM, W. T.	Retail Dealer in Liquors, Cigars, Tobacco and General Produce	Kentucky	1850
DAVIS, DANIEL V.	Cooper	Illinois	1825
DIXON, J. M.	Mechanic	Tennessee	1859
GIVENS, A. W.	Family Groceries and General Produce	Ohio	1869
REED, LEWIS	Moore & Reed, Blacksmiths	Illinois	1844
SHETLER, JOSEPH	Shetler & Allard, Merchants and Dealers in Potatoes, Grain, &c.	Germany	1858

SPARK'S HILL.

GINGER, BRAXTON	Farmer and Teacher	Illinois	1852
LEE, A. J.	Farmer and Mechanic	Tennessee	1870
OXFORD, JOHN A.	Farmer and Teacher	Illinois	1848
OXFORD, ELIHU	Farmer and Clergyman	North Carolina	1836

WOLRAB MILLS.

WOLRAB, JOHN C.	Miller	Germany	1849

HENDERSON COUNTY.

OQUAWKA.

NAME AND OCCUPATION.		NATIVITY.	Settled in State.
AKIN, J. M.	Teacher	Ohio	1866
BUTTON, MRS. P. E.	Teacher	Illinois	1840
CASWELL, J. A.	Druggist and Grocer	New York	1847
DE LA BAR, MARY E.	Student	Illinois	1854
HODSON, R.	Druggist	England	1848
HARTLEY, JOSEPH	Farmer and Carpenter	Pennsylvania	1852
HANNA, D. C.	County Clerk	Illinois	1836
JANINGS, J. H.	Attorney at Law	Illinois	1843
MUSGROVE, JAMES	Farmer, Stock Dealer and Nurseryman	Virginia	1840
PATTERSON, J. B.	Editor *Spectator*	Virginia	1832
RICHEY, JUDGE R. W.	Farmer and Ex-Judge	New York	1840
ROSE, GEN. HIRAM	Farmer and Ex-Senator	Maine	1850
SMITH, WM.	Farmer and Millwright	Sussex Co., England	1842
SIMPSON, J.	Attorney at Law	Maine	1847
TALIAFERRO, C. W.	Farmer and Miller	Virginia	1836

RARITAN.

CROENDYKE, JOHN	Farmer and Proprietor Willard Hotel	New Jersey	1835
HARDISTY, CHAS. W.	Teacher	Missouri	1845
HAGEMAN, ANDREW	Farmer and Artist	New Jersey	1856
STANSBURY, C. H.	General Merchant	Baltimore, Maryland	1851
THORP, WM.	Merchant	New Jersey	1854
VAN DOREN, CHAS. C.	Teacher	New Jersey	1874

ROZETTA.

CHAPMAN, H. C.	Farmer and Teacher	New York	1851
KENNEDY, S.	Merchant and Mechanic	Ohio	1848
LOFFTUS, G. W.	Farmer and Blacksmith	Virginia	1841
MILLS, M. H.	Farmer and Fruit Grower	Indiana	1839
WELCH, JOHN	Farmer, Plasterer and Brickmason	New York	1837

TERRE HAUTE.

BEAL, A. F.	General Merchant	Ohio	1853
HAMILTON, B. F.	Physician and Surgeon	Ohio	1856
SMITH, W. K.	Physician and Surgeon	Pennsylvania	1863

MISCELLANEOUS.

MAXWELL, THOS. J., Olena	Physician and Surgeon.	Ohio	1866
RANDALL, R. P., Olena	Dealer in Drugs, Medicines, Books, Stationery, &c.	New York	1849
McDILL, DAVID, Biggsville	Farmer, Physician and Surgeon	Ohio	1847
ROWLEY, M. M., "	Ed. and Pub. Biggsville *Clipper*. Republican in Politics	Indiana	1846
WEIR, ALEXANDER, Sagetown	Farmer and Blacksmith	Scotland	1856
SALTER, PAUL D., Kirkwood, Warren Co.	Farmer and Representative	New York	1856

IROQUOIS COUNTY.

WATSEKA.

ARHEART, MISS E. A.			
ANDREW, A.	Livery	Butler Co., Ohio	1862
BAILEY, IVEN L.	Sewing Machine Agent	Indiana	1855
BUTZOW, HENRY A.	County Clerk	Germany	1855
BANFIELD, RICHARD	Artesian Well Boring	England	1869
CULVER, CHAS. G.	Dealer in General Merchanise	Washington Co., New York	1857
FIRST NATIONAL BANK	Banking	Organized	1870
HARRIS, TRACY B.	Attorney at Law	Ohio	1855
HURLBUT BROS.	Land and Loan Agents	Wisconsin	1852
HETFIELD, SEELY	Dealer in Live Stock, Grain and Seeds	Illinois	1821
HOLLAND & AYRES	Lawyers	Illinois / Ohio	1852
JACOB, ADAM	Merchant Tailor	Germany	1849
JOHNSON, LYMAN M.	Abstracter. Titles Perfected. Land and Loan Agent	Ohio	1860
KAY, JOSEPH W.	Justice of the Peace	Ohio	1839
LELAND, CYRUS	Attorney at Law	Massachusetts	1860
McNEILL, C. F.	Ex-County Judge, Attorney at Law and Abstracter	Maryland	1854
MERCER, J. W.	Teacher	Ohio	1845
MARSH, L. C.	Hardware Dealer	Connecticut	1852
MUNHALL, SYLVANUS C.	Postmaster	Ohio	1854
MONTGOMERY, JAS. A.	Drover	Indiana	1850
MORTON, WM. H.	Hotel Clerk	Michigan	1873
PAISLEY, S. W.	Teacher	Illinois	1846
PIERSON, THOS.	Sheriff	Maryland	1868
PETERS, MATTHEW H.	Bookseller and Stationer	Rhenish Bavaria	1866
RIGGS, JOHN W.	Circuit Clerk	Pennsylvania	1862
ROFF, ASA B.	Attorney at Law	New Jersey	1847
SMITH, LORENZO N.	Wagon Manufacturer	New Jersey	1873
SOUTH, A. H.	Clerk and Ex-Sheriff	Indiana	1856
SHELDON, J. S.	Abstracter	Ohio	1856
TAGGART, J. R.	Justice of the Peace, Real Estate and Collection Agent	Ohio	1857
UPSALL, HENRY	Watchmaker and Jeweler	England	1870
WHITEHALL, ALEX. L.	Attorney and Editor	Indiana	1865
WILLIAMS, SAMUEL	Farmer and Banker, Watseka and Woodland	Ohio	1836
WOLGAMOTT, GEO. W.	Real Estate Dealer	Ohio	1855
WADE, I. C.	Lumber Dealer	Michigan	1865
WRIGHT, M. B.	Lawyer	Canada	1856
WASHINGTON, BUSHROD D.	Painter	Michigan	1845

CHEBANSE.

CONVERS, FRANK	Blacksmith	Jefferson Co., New York	1857
DAMM, FREDERICK	Blacksmith	Canada	1853
DE VELING, J. D.	Druggist and Editor	Canada	1858
DODSON, E. W.	Farmer and Surveyor	Pennsylvania	1854
FITZGERALD, T. H.	Grocery and Liquors	Ireland	1852
GONANT, REV. CHAS.	Catholic Priest	France	1858
HUNTER, W. J.	Watchmaker and Jeweler	Ohio	1865
HENNESSY, FRANK J.	Clerk	Illinois	1853
JACKSON, A.	Carpenter	New York	1861
JUNEAU, F. J.	Blacksmith and Wagon Maker	Canada East	1853
MACDONALD, R. J.	Agricultural Dealer	Washington, D. C.	1857
McLAIN, H. H.	Cashier	Knox Co., Ohio	1875
MILK, LEMUEL	Farmer, and Dealer in General Merchandise	Cayuga Co., New York	1850
PORTER, CHAS. D.	Teacher	Allegany Co., New York	1865
ROBINSON, ALFRED	Tailor	England	1862
ROADIFER, ERASTUS	Livery and Boarding Stable	Ohio	1855
RICHMOND, E. S.	Hay Dealer	Massachusetts	1852
ROWELL, L. S.	Teacher	Monroe Co., New York	1857
ROBINSON, JAMES	Farmer and Painter	Pennsylvania	1856
SAWYER, THOMAS S.	Banker and Publisher	Connecticut	1856
VANDOLAH, B. F.	Druggist	Illinois	1844
WILLIAMS, MARY A.	Farmer and Capitalist	New York	1857
WRIGHT, E. L.	Clerk	Onondaga Co., New York	1857

MILFORD.

NAME AND OCCUPATION.	NATIVITY.	Settled in State.
BARR, J. A.....Mechanic	Jefferson Co., Iowa	1874
BROWN, S.....Barber	Mississippi	1864
COOK, THOMAS.....Boot and Shoemaker	Indiana	1861
CALHOUN, C. B.....Shoe Dealer	Virginia	1878
CAMPBELL, W. A.....Teacher	Iowa	1871
HOOVER, EATHEN.....Butcher	Indiana	1866
HYEB, ROBERT.....Mechanic	New Jersey	1852
HARRIS, WM. D.....Mechanic	Indiana	1858
JOHNSON, G. W.....Barber	Canada	1863
JAMES, HASE.....Butcher	Indiana	1874
RODGEBS, SAMUEL.....Watchmaker and Jeweler	Kentucky	1875
STEAD, WM. H.....Teacher	Illinois	1857
TURNER, A. M.....Barber	Indiana	1874
THOMAS, J. M.....Mechanic	Indiana	1864
WAGONER, STEPHEN.....Carpenter	Ohio	1840

ONARCA.

AMERICAN, ISAAC.....Manager of American Collecting Agency	New York City	1858
AUGIR, REV. F. P.....Clergyman	Herkimer Co., New York	1867
CLARK, L. T.....Fruit Grower and Breeder of Berkshire Swine	Indiana	1847
CLARK, HENRY H.....Fruit Grower and Breeder of Berkshire Swine	Indiana	1857
DICKINSON, J. T.....Principal of Grand Prairie Seminary and Commercial College	Cortland Co., New York	1858
DONALDSON, A. E.....Lumber and Coal Dealer	Chemung Co., New York	1839
DAVIES, THOMAS.....Merchant Tailor	Wales	1866
DOE, A. K.....Carriage Manufactory and Blacksmithing	Maine	1842
HALL, E. C.....Groceries and Provisions; Also Insurance and Collecting Agency	Connecticut	1856
LEACH, J. B.....Gunsmith and Taxidermist	Massachusetts	1864
LOWE, J. B.....Publisher *Review*	Chicago, Illinois	1843
MESSER, M. H.....Civil Engineer and Surveyor, Real Estate Agent and Horticulturist	Massachusetts	1855
VAN NESTE, O. H.....Grocer	Fulton Co., New York	1854
WHITESIDE, M. S.....Farmer and Patentee Whiteside's Reversible-Tooth Harrow	Ohio	1861
WILSON, GEO. C.....Banker	Indiana	1852
WEST, REV. J. W.....Farmer and Clergyman	Ohio	1865

CILMAN.

ALLEN, J. H.....Banker	Ohio	1861
ARMSTRONG, JOS.....Loan and Real Estate Agent	Pennsylvania	1866
BEERY, A. W.....Farmer and Mayor	Virginia	1857
BLAINE, REV. ENGELBERT.....Catholic Priest	Prussia	1873
GIFFORD, WM. H.....Farmer and Baptist Minister	Fulton Co., New York	1846
HENRY, JOHN N.....Horticulturist	Oswego Co., New York	1855
KNAPP, W.....Farmer and Dairyman	Montgomery Co., New York	1831
NORVELL, T. A.....Livery, Sale and Feed Stable	Virginia	1840
PRATT, JAMES B.....Farmer and Carpenter	Ohio	1854
REDFIELD, A. C.....Hotel and Livery	Connecticut	1859
RUMLEY, EDWARD.....Editor *Star*	England	1858
SEARLE, GEO. H. & BRO.....Farmers and Musicians	Wayne County, New York	1856
SHEINN, JOSEPH M.....Real Estate Dealer	West Virginia	1864
SABIN, ALBERT S.....Horticulturist	Genesee County, New York	1833
VAN VALKENBURGH, FRANCIS.....Physician and Surgeon	Seneca Falls, New York	1844
WENGER, ELIAS.....Physician and Surgeon	Virginia	1848

SHELDON.

BELL, R. C.....Teacher	Ohio	1871
BELL, JGE.....Merchant	Ohio	1873
EASTBURN, DAVID J.....Editor	Illinois	1845
GONDER, F.....Attorney at Law	Illinois	1855
JEWETT, J. S. B.....Cabinet Maker	New York	1870
MITCHELL, D. E.....Barber	Illinois	1872
PALMATEER, C.....Stone Mason	New York	1857
PINARD, N.....Carpenter and Builder	Canada	1857
RHODES, W. S.....Broom Manufacturer	Ohio	1876
REYNOLDS, J. P.....Merchant	Ohio	1843
SHORTRIDGE, W. C.....Real Estate Dealer	Indiana	1855

CRESCENT CITY.

ATKINSON, JOSEPH C....Brick and Stone Mason, Plasterer and Carpenter	Canada	1848
BARBER, CHAS. E.....Lumber Dealer, Postmaster, and Justice of the Peace	Oneida County, New York	1870
CRITSER, L. W.....Physician and Druggist	Indiana	1868
CRECY, WM. S.....Boots and Shoes	England	1858
HARRIS, NATHAN.....Farmer and Carpenter	Ohio	1850
HARWOOD, A. J.....Harness Maker, Agricultural Implements, Breeder of Norman Horses	Indiana	1841
MIRES, J. B.....Blacksmith	New Jersey	1867

WELLINGTON.

BAILEY, B. F.....Grain Dealer	Ohio	1875
LAIRD, M. W.....Boarding	Indiana	1851
McKNIGHT, JOHN.....Carpenter	Canada	1865
McFARLAND & WILEY.....Physicians and Surgeons	Ohio and Illinois	1856 / 1845
SMITH, H. C.....Farmer and Carpenter	Ohio	1858

DANFORTH.

CLINTON, J. H.....Merchant	Ohio	1864
DANFORTH, H. R.....Real Estate and Loan Agent	Illinois	1843
DANFORTH, GEO. W.....Farmer and Real Estate	Massachusetts	1835
GILBERT, WM. W.....Grain and Lumber Dealer	Philadelphia	1864
SMITH, C. F.....Physician and Surgeon	St. Lawrence Co., New York	1863
TAYLOR, J. B.....Farmer and Carpenter	England	1857

PAPINEAU.

CLAUSSEN, JACOB.....Carpenter	Germany	1869
DUCLOS, FRANK.....Carpenter	Illinois	1843
LOTTINVILLE, CHAS. F.....Bookkeeper	Canada	1851
LOREAN, JOSEPH.....Lumber, Grain and Coal Dealer	Canada	1862
LEEDER, JOHN.....Saloon	Germany	1850
LANGDOE, FABIEN.....Farmer and Justice of the Peace	Canada	1868
OTIS, JOSEPH.....Carpenter	Illinois	1836
RISLEY, W. F.....Postmaster	New York	1859
WAGNER, DR. J. T.....Physician	New York	1856

BEAVERVILLE.

COMISRIE, CHRISTOPHER C.....Carpenter	Michigan	1869
DESMORAH, J.....Hotel	Canada	1856
LEPRONCOIS, THOS.....Blacksmith	Canada	1870
MORIN, D. J.....Hotel Proprietor and Furniture	Canada	1868

CLIFTON.

NAME AND OCCUPATION.	NATIVITY.	Settled in State.
COLBY, G. A.....Dry Goods and Groceries	Illinois	1842
GAGE, JOSEPH L.....Dry Goods and Groceries	Illinois	1845
MARSHALL, N. R.....Physician and Surgeon	Maryland	1848
PARMETER, M. B.....Drugs and Real Estate	Maine	1859
VAN DUZER, I.....Farmer and Dealer in Agricultural Implements	Orange Co., New York	1855

BUCKLEY.

COWAN, D. C.....Principal of Schools	America	1852
DEARBOURN, A. L.....School Teacher	America	1855
KOPLIN, JOHN A.....Banker, Real Estate, Loan and Insurance Agent	Pennsylvania	1862

MISCELLANEOUS.

NICHOLS, E., Donovan.....Carpenter	New York	1874
SAMMONS, N. D., " .....Manager of A. Young's Store	Indiana	1872
SKEELS, B. H., Thawville..Notary Public, Station Agent and Lumber Dealer	Ohio	1858
THRUSHER, J. S., " .....Dealer in Seeds, Grain and Coal	Vermont	1841
SMITH, CHAS. W., Woodland.....Blacksmith and Wagon Maker	New Jersey	1869
PELTIER, VICTOR, Martinton.....Postmaster and Justice of the Peace	Canada	1850
MILLER, HARRISON, Ridgeville...Farmer, Stock Raiser and Breeder of Norman Horses; Dealer in Small Fruits	Ohio	1857
MILLER, JOHN, Spring Creek.....Farmer, Wagon Maker and Blacksmith	Virginia	1836
LANEY, THOMAS J., La Hogue.....Farmer and Grain Dealer	Pennsylvania	1851
FOSTER, ROBERT D., Loda.....M. D. and Proprietor and Manufacturer of Harlan's Patent Medicated Baths	Albany Co., New York	1833
ROWLEY, OSCAR F., Loda.....Station Agent I. C. R. R.	St. Lawrence Co., New York	1845
WILSON, JOHN, Plato.....Farmer and Surveyor	Ireland	1835

JACKSON COUNTY.

MURPHYSBORO.

ALBRIGHT, F. E.....Attorney, Legislator from 50th District, 29th General Assembly	Kentucky	1847
BREWSTER, JAS.....Physician and Surgeon	Illinois	1840
BUTLER, LEWIS P.....Lawyer	North Carolina	1864
BAIN, CHARLES.....Physician	Tennessee	1865
BIERER, DR. F. C.....Dry Goods Merchant	Pennsylvania	1854
BODEKER, WM.....Dealer in Wines and Liquors	Missouri	1863
BOWLBY, JOEL M.....Principal Murphysboro School	Ohio	1857
BRYDIN, ROBERT.....Merchant	Scotland	1864
CLARKE, I. B.....Station Agent Chicago & St. Louis R. R.	Canada	1875
DISHON & GREAR.....Editors *Independent*	Illinois	1846 / 1858
ETHERTON, H. H.....Merchant	Tennessee	1826
FORGHER, JOHN H.....Foreman in Machine Shops	Isle of Man	1865
GROFF, J. H.....Foreman in Chicago & St. Louis Shops	Maine	1874
GORHAM, GEO. W.....Blacksmith and Wagon Maker	Tennessee	1835
HAMILTON, ROBERT W.....Circuit Clerk and Abstracter of Titles	Illinois	1843
HILL, GEO. W.....Lawyer	Illinois	1848
JOHNSON, BEN.....County Clerk	Illinois	1852
RINO, JACOB.....Dealer in Wines and Liquors	Prussia	1852
LARISH, W. K.....Physician and Surgeon	Virginia	1857
LAYMAN, C. H.....County Judge and Attorney	Illinois	1846
LOGAN, THOS. M.....Dealer in Fine Horses	Illinois	1828
MURPHY, WM. S.....Real Estate and Insurance Agent, Police Magistrate	Pennsylvania	1850
MAYHAM, J. B.....Lawyer	New York	1865
MICHAELIS, SAMUEL.....General Merchandise	Prussia	1860
MAHONEY, O. L.....Physician and Surgeon	Tennessee	1867
McNIFF, BERNARD.....Proprietor Barber Shop	Ireland	1852
MAIER, C. F., Dealer in Stoves, Tin and Hardware, and House Furnishing Goods	Germany	1862
MURPHY, T. JEFF.....Teacher	Illinois	1846
McCORD, ROBERT.....Wagon and Carriage Maker	Tennessee	1819
McDONALD, M.....Billiard Hall	Ireland	1851
O'CONNELL, PATRICK.....Wines and Liquors	Ireland	1868
PUOH, A. R.....State's Attorney	Missouri	1846
ROBERTS, A. H.....Furniture Dealer	Illinois	1844
RAINBOW, J. C.....Druggist and Apothecary	Pennsylvania	1873
ROBARTS & EVANS.....Publishers *Jackson Co. Era*	Illinois	1849
RITTER, C. & L.....Merchant Tailors	Switzerland	1827 / 1831
REEDER, JOHN M.....Teacher	Illinois	1849
RISLING, C.....Foreman of Car and Pattern Shops	Pennsylvania	1864
SMITH, HUGH.....Superintendent Public Works	Scotland	1857
SKINNER, JAMES L...Surgeon and Physician, also Proprietor of the Logan House	Kentucky	1865
SIDES, D. A.....Engineer at Hall & Co.'s	Tennessee	1849
TEETER, GEO. H.....Engineer	Pennsylvania	1838
TISMER, WM. F.....Miller	Prussia	1856
WATKINS, T. C.....Real Estate, Insurance and Loan Broker	Ohio	1852
WATSON, ROBERT W.....Merchant and Postmaster	Illinois	1849
ZIMMERMAN, O. E.....Physician and Druggist	Virginia	1868

CARBONDALE.

ASHLEY, W. H.....Railroad and Express Agent	Lebanon, Ill.	1844
ALLEN, WM. J.....Attorney at Law	Tennessee	1829
ALLYN, ROBERT.....S. I. Normal University	Connecticut	1863
AKIN, H. M.....Publisher S. I. Newspaper, Book and Job Office	De Kalb Co., Ga.	1875
BOYD, FRANK L.....Weed Sewing Machine Co.	Bedford, Ind.	1857
BARTON, J. H.....Books, Stationery, &c.	West Carlisle, Ohio	1860
BRAEMMER, PETER N.....Fruit Grower	Germany	1853
CATLIN, O. W.....Attorney at Law	Henry Co., Ill.	1850
CRANDALL, JAMES H.....Loan Agent	New York	1856
DUFF, ANDREW D.....Attorney at Law	Bond Co., Ill.	1820
DEYO, V. K.....Physician	Ulster Co., N. Y.	1860
ELLIOTT, GEO.....Fruit Grower	Ohio	1859
FOSTER, GRANVILLE F...Teacher of Geography and History in Southern Normal University	New Brunswick	1865
FERREIRA, JOHN EMERSON.....Real Estate, General Superintendent Morse, Storer & Co.	Fayal, Azores Islands	1878
FREEMAN, ETHAN A.....Attorney at Law. Collections promptly made	New York City	1866
GILBERT, D.....Plow Factory and Fruit Grower	Illinois	1830
GAOER, CHAS.....Nowell House	Germany	1870
GREEN, JAMES M.....Assessor	Jackson Co., Ill.	1830
GOLDMAN, M.....Clothing and Gents' Furnishing Goods	Germany	1868
GIBBONS, H. A.....Watchmaker and Jeweler	Allentown, Penn.	1865
HADEN & WARD.....Marble Works	New York and Connecticut	1868
HEWITT, SAMUEL.....Dealer in Groceries	Liverpool, England	1857
HILLMAN, A. C...Teacher Arithmetic, Algebra and Astronomy. Principal Preparatory Department S. I. Normal University	Montgomery Co., N. Y.	1858
HOLLAND, S. W.....Fruit Grower	New York	1863
JEROME, CHAS. W.....Teacher Latin and Greek S. I. Normal University	Onondaga Co., N. Y.	1836
LINEHAN, JOHN.....Grocery Store	Cork, Ireland	1854
LAMMA, WM. A.....Attorney, Notary Public and Loan Agent	Gallatin Co., Ill.	1840
MARTIN, LEWIS W.....House, Sign and Fancy Painter	New York City	1856

NAME AND OCCUPATION.	NATIVITY.	Settled in State.
MORSE, EDWARD W.....Edward W. Morse & Co., Druggists and Pharmacists, South Side of Public Square	Portland, Me.	1862
NORMAN, ALLEN D.....Attorney at Law	Illinois	1850
NORBURY, E. M.....Blacksmith	Ohio	1853
O'HARA, GEO. M.....Dentist	New York	1856
O'HARA, JOHN.....Eclectic Physician	Canada	1830
PHELPS, G. W.....Farmer and Blacksmith	Illinois	1822
PRICKETT, JAS. M.....Druggist, City Judge	West Virginia	1857
PICKARD, JOSEPH C.....Professor Illinois Industrial University, Champaign	Auburn, Maine	1855
REEVES, J. G.....Physician and Surgeon	Tennessee	1874
ROSS, WM. H.....Loan Agent	Somerset Co., Pennsylvania	1859
SEAYER, N. L.....Farmer and Fruit Grower	Massachusetts	1844
SOMMERS, ALEX.....Mechanic	Pennsylvania	1863
SMITH, P. A.....Operator and Ticket Agent	New York	1861
SYLVESTER, R. G.....Dealer in Stoves and Tinware	Maine	1858
THOMPSON, J. W.....Fruit Grower	Tennessee	1850
TEETER, HORACE H.....Conductor G. T. & C. R. R.	Pennsylvania	1865
WAGGONER, F. R.....Rose Hill Farm." Physician and Horticulturist	Illinois	1835
WOODWARD, WM. H.....Attorney. Collections and all Legal Business promptly attended to	Pulaski Co., Illinois	1846
YOCUM, A. E.....Yocum House	Lyon Co., Kentucky	1859

MAKANDA.

BEECHER, ALEX.....Fruit Grower	Canada	1860
BUTLER, O. S.....Merchant	Pennsylvania	1852
EIGHME, H. B.....Farmer and Fruit Grower	New York	1871
EATON, B. W.....Farmer and Fruit Grower	Illinois	1841
FISHER, WM.....Farmer and Blacksmith	Illinois	1830
HAGLER, T. J.....Cooper and Wagon Maker	Illinois	1841
HOPKINS, WM. F.....Attorney at Law	Missouri	1869
JOHNSON, R. J.....Fruit Grower and Manufacturer of Grape Wine	Indiana	1872
LYBE, D. W.....Fruit Grower	Pennsylvania	1869
LIRELY, S. P.....Farmer and Fruit Grower	Illinois	1823
McNAIR, DAVID.....Farmer and Fruit Grower	Pennsylvania	1844
MARKS, W. S.....Farmer and Fruit Grower	Ohio	1862
PARKER, B. F.....Carriage Maker	Tennessee	1862
POWERS, N. J.....Drugs and Groceries	Tennessee	1853
PRICKETT, THOMAS J.....Fruit Grower	Illinois	1822
PALMER, ENOCH C.....Surveyor and Farmer	New York	1860
SPRINGER, J. S.....Farmer and Fruit Grower	Illinois	1841
SCHULZE, GEO.....Miller	Illinois	1850
SHULTS, NORMAN L.....Fire Insurance Agent	New York	1844
TABOURING, PETER.....Farmer and Fruit Grower	Germany	1861
WILEY, COL. BEN. I.....Farmer and Fruit Grower	Ohio	1845

GRAND TOWER.

BARONOWSKY, F.....Hotel	Germany	1866
BRETE, JEREMIAH.....Grocer	Ireland	1865
BRYBEN, JAS. C.....Superintendent for A. C. Bryden & Co.	Scotland	1873
BUTLER, J. G.....Clergyman		
CHAPMAN, JOHN, Jr.....Clerk A. C. Bryden & Co.	England	1859
GOODWIN, CHAS.....Police Magistrate	London, England	1866
GLEESON, FRANK.....Fireman Furnace Department M. M. & T. Co.	Missouri	1871
LIENERT, AUGUST.....Saloon Keeper	Switzerland	1857
LYNCH, GEO.....Contractor	New York	1869
MURRAY, GEO.....Ship Carpenter M. M. & T. Co.	Canada	1867
MARTIN, JOHN.....Furnace Engineer M. M. & T. Co.	Canada	1866
ROBINSON, JAS. W.....Ferryman	St. Louis	1862
ROACH, C. W.....Blacksmith	Georgia	1863
SWORTZCOPE, M. F.....Editor Grand Tower *Item*	Pennsylvania	1837
STEVENS, JOHN, Jr.....Cashier M. M. & T. Co.		
THOMAS, RICHARD.....Coke Manufacturer	South Wales	1869

DE SOTO.

AINYER, A. C.....Teacher	Essex Co., New York	1857
CULLEY, J. H.....Attorney, Farmer, Grain and Stock Dealer	Posey Co., Indiana	1836
CARPENTER, MISS MARY.....Teacher	Harrison Co., Indiana	1860
CARPENTER, MISS LIZZIE.....Teacher	Harrison Co., Indiana	1860
HANKS, F. B.....Produce Dealer	Tennessee	1863
HURDMAN, WM. H.....Engineer	New Jersey	1865
HEIPLE, HENRY.....Merchant	Pennsylvania	1841
McELHASE, H. S.....Builder and Produce Dealer	Ireland	1865
MILLER, L. A.....Produce Dealer	Kentucky	1842
OUTTEN, J. M.....Dealer in Grain and Agricultural Implements	Kentucky	1867
WEST, J. & CO.....Grain and Lumber Dealers	Arkansas, Indiana & Germany	1855

ELKVILLE.

ALTHUS, URIA.....Blacksmith	Pennsylvania	1854
BARCLAY, JOHN.....Miller, Grain and Lumber Dealer	Scotland	1873
BECK, MICHAEL.....Carpenter and Joiner	Pennsylvania	1855
CAVANAUGH, T. H.....Physician and Surgeon	New Jersey	1835
HACKNEY, MISS EVA MAY.....Teacher	Tennessee	1864
JENKINS, S. N.....Carpenter	Ohio	1856
KIMMEL, EDWARD.....Dealer in Agricultural Implements, Grain and Stock	Jackson Co., Illinois	1850
SWARTZ, HIRAM.....Farmer and County Commissioner	Jackson Co., Illinois	1841
SWARTZ, SAMUEL.....Farmer, Stock Raiser and Grain Dealer	Jackson Co., Illinois	1847
TAYLOR, CHAS. W.....Blacksmith	New Jersey	1849

AVA.

BILDERBACH, HENRY.....Dealer in Dry Goods	Illinois	1821
CROSS, OLIVER.....Farmer and Hotel Keeper	Tennessee	1815
CARR, BAYLB.....Farmer and Blacksmith	Illinois	1818
BAVIS, WILLIS.....Teacher	Illinois	1848
MOBGELIN, JAMES.....Baptist Minister	North Carolina	1834
MASSEY, JESSE.....Farmer and Stone Mason	Tennessee	1852

VERGENNES.

FINCH, ORRIN.....Farmer and Postmaster	Ohio	1856
ROSSON, JOHN B.....Physician and Surgeon	Tennessee	1866
SWETLAND, L. A.....Farmer and Carpenter	Illinois	1842

ORA.

BURKE, J. HENRY.....Teacher	Illinois	1844
NORTH, THOMAS.....Farmer and Teacher	Illinois	1830
SEYFERTH, ANDREW.....Farmer and Mason	Germany	1855

DRY HILL.

BARBER, J. C.....Physician and Surgeon	Randolph Co., Illinois	1838
McBRIDE, JAMES P.....Farmer and Blacksmith	Coffee Co., Tennessee	1832
PARRES, VINCENT.....Merchant and Mechanic	Missouri	1852

POMONA.

CULLY, JOHN H.....Dry Goods, Boots and Shoes, Groceries and Provisions	Indiana	1850
ROBINSON, W. U.....Teacher	Illinois	1852
STUART, G. W.....Physician and Druggist	Pennsylvania	1874
SORELS, J.....Miller	Illinois	1833

MISCELLANEOUS.

NAME AND OCCUPATION.	NATIVITY.	Settled in State.
HOBGES, H. C., Rockwood, Randolph Co.....Physician	Tennessee	1830
MCBEN, JAMES E. " " " ..Farmer and Justice of the Peace	Kentucky	1829
SCOTT, CURTIS M., Ethan.....Merchant (Hall & Scott)	Ohio	1850
LOY, HENRY G., Bradley.....Farmer and Justice of the Peace	Kentucky	1842

JASPER COUNTY.

NEWTON.

ACKLIN, JOHN M.....Miller	Ohio	1865
BROWNLEE, SOPHIA C.....Teacher	New York	1856
BARBEE, S. G.....General Painting	Illinois	1843
BIXLER, GEORGE W.....Livery and Feed Stable	Indiana	1858
BARKER, S. R.....Lumberman	Ohio	1842
BIRT, A. G.....Farmer and Plasterer	Indiana	1854
CURTISS, E. W.....Lumberman	Vermont	1837
BORAN, GEO. W.....Watchmaker	Indiana	1875
FAIRCHILD, HENRY.....Minister	Pennsylvania	1836
FALLER, B.....Miller and President of People's Bank	France	1830
FRANKE, ADAM A.....Druggist	Illinois	1854
OOBLE, A. E.....Painter	Virginia	1844
GOLLIDAY, ROBERT C.....Blacksmith	Ohio	1863
GERRELL, E.....Editor *Jasper County Clipper*	Ohio	1865
HALLEY, JOHN H.....Lawyer	Virginia	1864
HARRAH, JOHN P.....State's Attorney	Indiana	1859
HOWARD, JOHN H.....Farmer and Mechanic	Indiana	1853
HUSS, FRANK & FRANK OSTHEIMER.....Drugs and Jewelry	Illinois	1855 / 1857
JAMES, C. S.....Superintendent of Schools	Illinois	1838
JONES, THOS. B.....Teacher of Penmanship	Indiana	1856
JOHNSON, S.....Watchmaker and Cashier People's Bank	Kentucky	1860
KINSEL, LOUIS.....Farmer and Blacksmith	Pennsylvania	1853
LEMAY, J. C.....Hotel and Livery	Indiana	1853
LAMOTTE, ALFRED F.....Teacher	Ohio	1861
LEMAY, O. A.....Livery and Feed Stable	Illinois	1853
METHERY, S. B.....Physician	Ohio	1843
McKEAN, A. A.....Saddle and Harness Maker	Indiana	1855
MARTIN, JOHN W.....Trading and Farming	Illinois	1858
NEPTUNE, J. E.....Saddle and Harness Maker	Ohio	1865
PHERIAC, A. M.....Carpenter	Indiana	1859
POWELL, H. K.....County Clerk	Illinois	1848
REICH, JOSEPH.....Shoemaker	Prussia	1859
RUEBGISCH, OTTO VON.....Physician	Germany	1859
ROBUCK, B. E.....Agricultural Implements	Kentucky	1859
STUMP, H.....Miller	Ohio	1844
VAN DYKE, J. W.....Physician	Ohio	1854
WALKER, O. C.....Printer	Indiana	1852
WILLIAMS, DR. J. W.....Physician	Illinois	1850
WALKER, A. N.....Editor Newton *Press*	Indiana	1852
YOUNG, L. D.....Carpenter	Indiana	1869

WILLOW HILL.

CHITTENDEN, W. J.....Physician	Indiana	1852
JOHNSON, B. N.....Blacksmith	Tennessee	1863
STEWART, ISAIAH.....Miller	Illinois	1857
TROWBRIDGE, WM. B.....Farmer and Blacksmith	Pennsylvania	1869
WISEMAN, W. L.....Farmer and Carpenter	Ohio	1865

SAINT MARIE.

LEWIS, JAMES.....Farmer and Miller	Illinois	1846
SCHNEIDER, DANIEL.....General Merchandise	Illinois	1850
SHEPHERD, JAMES P.....Wood Dealer	Illinois	1854
WILLIAMS, THOMAS.....Physician	Kentucky	1837

MISCELLANEOUS.

DENMAN, WILLIAM O., Rose Hill.....Physician	Indiana	1852
RHOADS, LEWIS " " .....Blacksmith	Indiana	1866
MILLS, MITCHEL, Yale.....Merchant	Illinois	1853
THOMPSON, FRANCIS I., Yale.....Postmaster	Illinois	1853
BOLLINGER, H. C., Hunts City.....Physician	Virginia	1851
ADAMS, MISS EFFIE, Bellair, Crawford County.....Teacher	Illinois	1853
SNEARLEY, GEORGE " " " .....Farmer and Carpenter	Pennsylvania	1846
HALL, WM. C., Boone.....Miller	Indiana	1858
BOLDREY, NATHAN, Saint Wentel.....Farmer and Merchant	Indiana	1856
WAKEFIELD, JEFFERSON, Saint Wentel.....Miller	Illinois	1848
NICHOLAS, W. H., Olney, Richland County.....Engineer	Indiana	1852
SWAN, MRS. MARY J., Olney, Richland County.....Merchandising	Indiana	1868
BAILEY, BR. M. S., Hazel Dell, Cumberland County, Farmer and Physician	Rhode Island	1866
THAYER, FRANK E., Chicago, Cook County.....30 Oak ave.	New York	1858

JEFFERSON COUNTY.

MOUNT VERNON.

BALTZER, M. T.....Butcher	Germany	1852
BRABFORD, M.....Teacher	Illinois	1851
BULLOCK, MERRITT.....Engineer	Illinois	1845
BERNAIN, GUSTAVE.....Blacksmith	France	1865
BAREW, G. N.....Machinist	Massachusetts	1857
BAVIS, E. I.....Painter	New Jersey	1870
BARSTRAN, FRANK.....Car Repairer	Sweden	1871
BURNETT, F. S.....Carpenter	District of Columbia	1858
BERRY, F. M.....Carpenter	Illinois	1843
BAMBROOK, JOHN J.....Pattern Maker	England	1862
CASEY & WILSON.....Attorneys at Law	Illinois	
CREWS & HAYNES.....Attorneys at Law		
CLARK, JAMES W.....Blacksmith	Illinois	1845
CRAIG, G. L.....Butcher	Kentucky	1874
COOPER, S. D.....City Marshal	Indiana	1865
CHAPMAN, WM.....Mechanic	Illinois	1840
CASEY, I. L.....Blacksmith	Tennessee	1867
CHAMBERS, C. K.....Car Builder	Indiana	1859
CARTER, STEPHEN T.....Merchant	Maryland	1869
DIXON, GEORGE.....Physician	Kentucky	1864
DUNN, PARKER C.....Carpenter	Ohio	1869
DEWY, R.....Miller	Pennsylvania	1859
BICKERSON, GEORGE W.....Farmer and Teacher	Tennessee	1850
FROST, DR. JOSEPH.....Physician	North Carolina	1831
FARMER, GEO. W.....M. E. Clergyman	Kentucky	1862
FOX, JOHN C.....Train Master	Pennsylvania	1868
FERGUSON, F. L.....Coroner	Tennessee	1852
FURGUSON, G. W.....Architect and Builder	Baltimore, Maryland	1845
FRANK, CARROL.....Car Repairer	Sweden	1870
GREGORY, H. B.....Express Agent	Michigan	1870
GAUNTT, JESSE D.....Carpenter	Ohio	1866

NAME AND OCCUPATION.	NATIVITY.	Settled in State.
GALBRAITH, Z. C.....Farmer and Fruit Grower	Illinois	1836
GOODALE, M. M.....Merchant	Pennsylvania	1840
GREEN, W. D.....Physician	Kentucky	1846
GREEN, ALFRED M.....Attorney at Law	Kentucky	1840
HAYNES, G. M.....Crews & Haynes, Attorneys and Title Abstracters	Illinois	1847
HAYES, C. L.....Editor Mount Vernon *News*	Virginia	1865
JARRELL, R. C.....Wagon Maker	North Carolina	1833
JOHNSON, A. CLARK.....Presbyterian Clergyman	Kentucky	1834
JACKSON, WM. E.....Manufacturer and Dealer in Saddles, Harness, etc.	Pennsylvania	1850
JOHNSON, G. W.....Morrison House	Kentucky	1835
JOHNSON, C. I.....Machinist	Sweden	1868
KEATON, S. S.....Farmer and Livery	Indiana	1870
KELLEY, J. B.....Engineer	Pennsylvania	1859
KERR, WILLIAM J.....Attorney at Law	Ireland	1869
KENNEDY, W. H.....Farmer and Carpenter	Kentucky	1850
LIBBEY, M. S.....Manufacturer and Dealer in Stoves and Tinware	Maine	1851
LOWE, WILLIAM.....Teacher	England	1837
LANGLEY, WM.....Millwright, Carpenter and Contractor	Kentucky	1825
LYON, J. A.....Farmer and Carpenter	Illinois	1853
LEGGE, L. R.....Painter	Ohio	1864
MAXEY, W. M. A.....Physician	Tennessee	1818
MANTZ, W. H.....Editor Mount Vernon *Free Press*	District of Columbia	1865
MORRISON, ROBERT M.....Attorney at Law	Illinois	1847
McBRIDE, T. W.....Bricklayer	Tennessee	1864
MOFFITT, SAMUEL.....Merchant	Illinois	1821
MORGRAN, N. G.....Coffin and Cabinet Maker	Ohio	1830
MARKHAM, Z. T.....Car Builder	Illinois	1847
MILLER, W.....Engineer	New York	1873
McCLURE, A. J.....Manufacturer of Marble Monuments, Tombstones, etc.	Ohio	1869
NEWCUM, W. H.....Carpenter and Builder	Indiana	1870
OSTRANDER, D. A.....Merchant Tailor	New York	1849
POOLE, N. H.....Wagon Maker	Tennessee	1866
PACE, JAMES M.....Police Magistrate	Illinois	1826
PEAVLER, H. I.....Physician	Tennessee	1859
PACE, Z. C.....Carpenter	Illinois	1830
PHELIN, EDWARD.....Painter	New York	1870
PACE, R. F.....Salesman	Illinois	1845
PEASE, MRS. FRANK D.....Mantuamaker	New York	1860
PRICE, G. W.....Mechanic	Kentucky	1870
RIDGEWAY, W. H.....Telegraph Operator	Illinois	1851
REYSDON, JOHN ALFRED.....Car Repairer	Sweden	1870
RUPERT, S.....Carpenter	Canada	1863
ROBINSON, C. E.....Carpenter and Joiner	New York	1844
STICH, GEORGE.....Wine Grower	Germany	1861
STAATS, NELSON.....Railroad Time Keeper	Illinois	1835
STURGIS, DANIEL.....Wagon Maker	Ohio	1867
SMITH, FRANK.....Railroad Employe	Germany	1854
SPIESE, W. H.....Farmer and Mechanic	Pennsylvania	1853
SPIESE, A. A.....Carpenter	Pennsylvania	1852
SMITH, W. H.....County Clerk	Illinois	1833
SHAW, MARY E.....Milliner	Illinois	1842
SMITH, G. W.....Carpenter	South Carolina	1833
SHALLCROS, R. W.....Station Agent	Virginia	1860
SMITH, JONATHAN.....Plain and Ornamental Plasterer	Indiana	1850
TROMLY, MICHAEL.....Watch Repairer	Indiana	1805
THICKSTEN, ELISHA.....Superintendent Poor Farm	Indiana	1870
THOMPSON, WM. G.....Architect	Ireland	1857
THORN, GUS.....Farmer and Railroader	Illinois	1845
VARNELL, GEO. H.....Commercial Hotel	Georgetown, D. C.	1861
WIEBER, C. J.....Blacksmith	Germany	1844
WRIGHT, G.....County School Superintendent	Indiana	1852
WILLIAMS, JOHN D.....Principal Public Schools	Illinois	1841
WEATHERSBEE, WILSON.....Clerk Supreme Court	Mississippi	1853
WILBANKS, R. A. D.....Wagon and Carriage Maker	Illinois	1840
WILLIAMSON, ANDREW J.....Justice of the Peace	Arkansas	1857
WILLIAMS, HENRY M.....Blacksmith	Kentucky	1837
WATTERS, HENRY T.....Carpenter	Illinois	1832
WILSON, JAMES.....Farmer and Shoemaker	Scotland	1868
WATSON, JOHN W.....Contractor and Plasterer	South Carolina	1853
WILSON, P. G.....Contractor and Plasterer	Virginia	1862

BELLE RIVE.

CHEENY, W. S.....Merchant	Tennessee	1861
COOK, J. F.....Teacher	Indiana	1856
DAVENPORT, M. J.....Blacksmith	Illinois	1841
METZ, JACOB.....Planing Mill; Lumber Dealer	Ohio	1874
MAXWELL, H. H.....Wagon Maker	Missouri	1870
MILLER, DR. M. S.....Physician	Illinois	1845
PAGE, H. J.....Carpenter and Builder	Illinois	1841
REED, J. F.....Grocery	Illinois	1847
SHIPLEY, THOS.....Attorney at Law	England	1850
SMITH, WM.....Principal Smith Institute	Ohio	1874
VAUGHN, THOS. S.....Blacksmith	Illinois	1834
WRIGHT, J. W.....Merchant	Illinois	1848
ZAHN, J. H.....Boot and Shoe Manufacturer	Indiana	1867

FITZGERALD.

ATKINS, M. B.....Engineer	North Carolina	1843
CANTRELL, G. M.....Teacher	Illinois	1837
DANIEL, J. B.....Carriage and Wagon Maker	Virginia	1867
GEE, I. G.....Farmer and Physician	Kentucky	1852
GOESSMAN, W. K.....Farmer and Teacher	Illinois	1851
HAMPTON, WM.....Blacksmith	Kentucky	1863
JONES, S. W.....Lawyer	Kentucky	1863
WICKES, W. L., Sr.....Wagon Maker	Kentucky	1860

SPRINC GARDEN.

LINDLEY, J. A.....Mechanic	Tennessee	1863
REECE, JOHN G.....Carpenter and Contractor	Tennessee	1855
CARROLL, F. M.....Druggist	Illinois	1840
PEAVLER, JAMES W.....Physician	Indiana	1850
WILLIAMS, T. J.....Merchant	Tennessee	1854

MISCELLANEOUS.

BRIAN, H. O., Walnut Hill, Marion Co.....Fruit Grower	Canada	1854
CARPENTER, I. G., " " ".....Fruit Grower	New York	1856
GALBRAITH, W. M., " " "....Fruit Grower and Nurseryman	Illinois	1826
ROOT, I. P., " " ".....Fruit Grower	Vermont	1853
BOYLE, J. F., Logansville.....Physician	Indiana	1863
GREGORY, L. B., " .....Farmer, Physician and Merchant	Kentucky	1835
HOWARD, N. B., " .....Farmer and Blacksmith	Kentucky	1841
BOONF, N. R., Dix.....Blacksmith	Ohio	1836
BRADFORD, WM. E., Dix.....Physician	Illinois	1863
STRAIGHT DAVIS, " " ".....Farmer and Carpenter	New York	1865
CHURCH, R. H., Ashley, Washington Co.....Farmer and Teacher	Illinois	1844
DUFUR, A. L., " " ".....Farmer and Teacher	Ohio	1847
ROBINSON, WM. A. " " ".....Farmer and Teacher	Illinois	1847
DRINER, JAMES R., Wood Lawn.....Lumber Dealer	Tennessee	1841
HAUSS, LINFERD H., " .....Wagon Maker	Pennsylvania	1870
HARTLEY, WM. A., Centralia, Marion Co.....Farmer and Fruit Grower	Illinois	1841
RATTS, T. L., " " " Farmer, Fruit Grower and Dealer in Native Stock and Blooded Cattle	Indiana	1854
BOWERMASTER, BEN. S., Lanr.....Farmer and Teacher	Ohio	1857
HAMILTON, WM. P., Elk Prairie.....Physician and Druggist	Missouri	1851
BROUGHER, A. D., Lynchburg.....Carpenter and Builder	Indiana	1870
SUMMERS, C. S., Pigeon.....Teacher	Illinois	1850
FOUTS, LEMON, Irvington, Washington Co.....Farmer and Merchant	Indiana	1846
HAILS, JOHN W., Richview, Washington Co..Raiser of and Dealer in Native Stock, Horses, Mules, Cattle, &c.	Tennessee	1827
MURRAY, JOHN & SON, Williamsburg, Moultrie Country....Manufacturers of Agricultural Implements	Tennessee and Kentucky	1856

JO DAVIESS COUNTY.

CALENA.

ADAMS, JOHN.....Plow Manufacturer, Franklin st.	Pennsylvania	1837
BURRICHTER, I. A.....Grocer	Germany	1840
BROWN, J. B.....Galena *Gazette*	New Hampshire	1857
CHRISTOPHER, HENRY.....Upholsterer and Paper Hanger	Virginia	1839
CORWITH, JOHN E.....Banker	New York	1856
COMSTOCK, S. P.....Livery	New York	1860
CALDEWOOD, J. C.....Livery	Pennsylvania	1849
CAILLE, GEO.....Steam Bakery, 159 Main st.	Prussia	1855
EMBDEN, L. VAN.....European Hotel, No. 141 Main st.	Germany	1851
FIDDICK, W.....Merchant, 156 and 158 Main st.	England	1835
FRITZ, JOHN.....Sash, Door and Blind Manufactory	Germany	1845
FELT, L. S.....Wholesale Dry Goods, 155 Main st.	New York	1837
FOWLER, B. F.....Physician	New York	1856
HORNING, JOHN.....Horning House, Green and Water sts.	Germany	1849
HARCOURT, JOHN & SON.....Plain and Ornamental Plasterers	Canada	1854
HONY & METZGER.....St. Louis Brewery, East Galena	Illinois and New York	1843
LEEKLEY, MRS. GEO.....Resident	New York	1846
LEBRON, L. M. & SON.....Manufacturers of Jewelry	Poland and Illinois	1851
MAHONEY & ROCHFORD.....Grocers and Pork Packers	Ireland	1838 / 1852
MAYBRUN, S.....Grocer	Germany	1856
MENSEL, JOHN A.....Stoves and House Furnishing Goods, 203 Main st.	Germany	1850
MELLER, M. Jr., Proprietor Fulton Brewery, cor. Spring and Prospect sts.	Prussia	1849
MELLER & HASER.....Franklin Brewery, Franklin st.	Prussia and Baden	1849 / 1846
NORRIS, RALPH S.....County Treasurer	Maryland	1837
NATIONAL BANK OF GALENA.....R. H. McClellan, President; E. C. Ripley, Cashier; Walter Ford, Teller		
NORRIS, BARNEY.....Upholsterer and Paper Hanger	District of Columbia	1834
O'HARA, WM. F.....Harbor and Lumber Master	Ireland	1853
ROSS, JOHN.....Wholesale Lumber Dealer	England	1836
SCOTT, D. W. & CO.....*Industrial Press*, 105 Main st.	New York and Vermont	1854
SHEEAN, D. & T. J.....Attorneys	Massachusetts and Illinois	1837
SPENSLEY, HON. W.....Judge of County Court	Iowa	1851
SEUBERT, NICHOLAUS.....Stoves and House-Furnishing Goods	Germany	1852
SPEIER, RUDOLPH.....City Brewery, Spring st.	Germany	1849

JOHNSON COUNTY.

VIENNA.

BELEAU, JOSEPH.....Farmer. Two Farms for Sale: 120 and 160 acres, reasonable terms	France	1849
BURRIS, T. R.....Physician	Kentucky	1851
BURNETT, ASAHEL.....Farmer and Teacher	Ohio	1853
BOYT, W. W.....County Clerk	Tennessee	1839
BURNETT, CHARLES.....Livery	Ohio	1863
BRATTON, GEORGE.....Physician and Surgeon	Virginia	1853
BELLEMEY, B. F.....Watchmaker, Jeweler and General Repairer	Tennessee	1848
BURNDT, Frank.....Clerk	Ohio	1863
CHAPMAN, J. B.....Merchant	Illinois	1833
CRAM, JOHN S.....Clerk Circuit Court and Real Estate Agent	Pennsylvania	1858
COHN, C.....Dealer in Dry Goods, Hats, Caps and Clothing	Prussia	1867
CRAIG, J. D.....Superintendent of Water Supply	Ohio	1852
CARTER, JAS. H.....County Sheriff	Johnson Co., Illinois	1850
DAMRON, J. M. C.....Physician, Surgeon and Druggist	Tennessee	1846
DAMRON, A. G.....Attorney at Law. Special attention given to Chancery and Real Estate Practice	Tennessee	1851
DAMRON, JAS. M.....School Teacher and Medical Student	Illinois	1855
DAVIS, W. J.....Farmer. Farm of 60 acres for sale on good terms	England	1869
ELKINS, GEO. W.....Physician and Surgeon	Illinois	1844
FISHER, R. M.....Lawyer and Real Estate Claim Agent	Illinois	1843
GALEENER, WM. E.....Nurseryman	Illinois	1857
GOSS, E. M..Telegraph Operator and Freight and Express Agent C. & V. R.R.	Illinois	1852
HESS, S. & SONS.....Dry Goods and General Merchandise	Illinois	1854
HARKER, O. A.....Attorney at Law. Special attention given to Collections	Illinois	1845
HARDY, HENRY B.....Attorney at Law	Illinois	1840
JACOBS, L. F.....Farmer, Teacher, and Fruit Grower	Sussex Co., Delaware	1856
KRAEMER, SOLOMON.....Boots and Shoes		
LOONEY, W. A.....Physician	Tennessee	1855
MATHIS, C. J.....Teacher	Illinois	1849
MATHIS, JAS. P.....Teacher, Assessor and Life Insurance Agent	Illinois	1850
McCORKLE, J. R.....Farmer. Would sell some Real Estate on good terms	Illinois	1826
MOZLEY, JOHN T.....Farmer and Carpenter; Stock and Fruit Raiser	Tennessee	1842
MILLER, GREEN B.....Farmer; also, Treasurer of Commissioners of Highways	Kentucky	1842
MATHIS, DANIEL.....Farmer. Farm of 190 acres or part for sale	Kentucky	1859
PEARCE, I. N.....Proprietor Pierce House	Tennessee	1825
PEARCE, JOHN N.....Salesman and Deputy County Clerk	Illinois	1854
PEARCE, WM. B.....County Treasurer	Tennessee	1825
PICKENS, R. M.....Farmer. 80 acres for sale	Johnson Co., Illinois	1851
PENNY, J. J.....Editor and Publisher Johnson County *Journal*	Illinois	1855
PERKINS, WM.....Hotel	Tennessee	1849
RIDENHOWER, H. M.....Farmer and Teacher	Illinois	1855
REED, S. T.....Proprietor Daily Stage Line from Metropolis to Vienna, distance, 25 miles	Tennessee	1849
ROBERTS, S. B. & J. A.....Farmers and Mechanics	Tennessee	1864
RUSSELL, W. J. H. F.....Farmer and Physician	Davidson Co., Tennessee	1864
RIDENHOWER, A. A.....Teacher	North Carolina	1865
RAGAINS, DAVID.....Farmer, Stock and Fruit Raiser	North Carolina	1850
SHUCKERS, W. F.....Proprietor *Johnson County Yeoman*	Ohio	1866
STANDARD, G. A.....Farmer and Teacher	Johnson Co., Illinois	1852
SMITH, JAMES.....Buggy and Carriage Maker. Painting and Trimming a Specialty	North Carolina	1851
SMITH, M. S. & W. Y..Farmer and Teacher. 190 acres—100 cultivated—Price of Farm, $8,000	Johnson Co., Illinois	1827 / 1855
SMITH, ANDREW J.....Saddle and Harness Factory—Tannery attached	Illinois	1854
SIMPSON, F. M.....Druggist and Postmaster	Illinois	1838
SLACK, JOHN W.....Medical Student	Illinois	1854

NAME AND OCCUPATION.	NATIVITY.	Settled in State.
THACKER, S. P.....Farmer, Teacher and Supervisor	Illinois	1843
THACKER, GREENE N.....Farmer and Teacher	Illinois	1853
THACKER, C. A.....Farmer and Teacher	Illinois	1849
WRIGHT, OWEN T.....Assessor Vienna Township	Kentucky	1870
WRIGHT, CHAS.....Engineer	Illinois	1849
WRIGHT, MRS. BARBARA & JAMES D.....Tailoress, Farmer and Trader	Louisiana and Illinois	1835 / 1851

NEW BURNSIDE.

BOOZER, H. M.....Farmer. Well Improved Farm for Sale—Price, $2,000	Kentucky	1862
CLYMORE, J. H.....Carpenter and Joiner	Tennessee	1853
HARRIS, H. T. & WM.....Groceries and Produce	Tennessee	1866
MORTON, E. F.....Teacher	Tennessee	1862
MIZELL, W. R.....Physician	Kentucky	1860
McCABE, JOHN.....Farmer, Bricklayer, Stonecutter and Plasterer	Ireland	1854
MATHEWS, J. L.....Farmer and Teacher	Johnson Co., Illinois	1839
SHAIN, ELLIS R.....General Practitioner and Dealer in Drugs and Patent Medicines	Illinois	1849
STRINGER, J. B.....Teacher in all necessary studies	Illinois	1850
SMITH, J. A.....Drugs and Groceries	Illinois	1847
WISE, O. J.....Dry Goods and Groceries, Hats and Caps	Illinois	1845
WHITEAKER, WM. H.....Proprietor Burnside House	Illinois	1839

BUNCOMBE.

BROWN, R. W.....Farmer and Mechanic. Farm for Sale on Jonesboro road 1½ miles from Vienna	Henry County, Tennessee	1839
BARNETT, CASWELL.....Engineer and Farmer	Johnson County, Illinois	1836
GURLEY, ALFRED.....Blacksmith and Farmer	Johnson County, Illinois	1833
GRAVES, ISAAC N.....Physician and Surgeon	Johnson County, Illinois	1854
HUGGINS, J. N. H.....Physician and Surgeon	Tennessee	1867
JONES, JAS. M.....Teacher and Fruit Farmer	Johnson County, Illinois	1832
LOVELACE, G. B.....Teacher and Farmer	Kentucky	1855
SUIT, W. J.....Farmer and Member of County Board	Tennessee	1863

SANBURN.

ANDERSON, D. O.....Farmer and Lawyer	Massachusetts	1865
ANDERSON, JOHN.....Farmer and Justice of the Peace	Pennsylvania	1872
CHOAT, N.....Dry Goods and Groceries, etc.	Illinois	1834
DARTER, A. W.....Farmer and Mechanic. Farm for Sale	Washington County, Illinois	1831
FERN, WM. J.....Physician and Surgeon	Illinois	1846
HOWELL, D. M.....Farmer and Teacher	Illinois	1845
TAYLOR, W. C.....Groceries, Dry Goods, etc.	Illinois	1846
VANCLEAVE, WM. R.....Farmer and Minister	Kentucky	1850
WILSON, W. W.....General Trader	Illinois	1837

TUNNEL HILL.

BEAUMAN, D. F.....General Merchant	Vermont	1842
CARSON, H. C.....Farmer and Trader	Illinois	1820
FRANCIS, J. S.....Farmer and Teacher	Tennessee	1854
GILLESPIE, J. B.....Merchant	Tennessee	1857
HUDSON, N. S.....Physician	Indiana	1870
KELLY, L. & H. R.....Farmer and Teacher	Tennessee and Illinois	1830 / 1852
TURNER, D.....Carpenter	New York	1874
WHITEHEAD, S.....General Merchant	Arkansas	1852

FORMAN.

ALLBRITTEN, B. E.....Farmer. Farm of 258 acres for Sale	Allen County, Kentucky	1864
DUNN, JAMES P.....Wagon and Carriage Manufacturer	Johnson County, Illinois	1848
ROBBERTS, F.....Farmer and Laborer in Stave Factory	Henry County, Tennessee	1863
STAHL, D. A....Proprietor Cooper Shop, Manufacturer of tight or slack work	Lockport, New York	1855
STUBLEFIELD, R E. & W. N.....Butchers	Tennessee and Illinois	1831 / 1857

GRANTSBURG.

GRISSOM, THOMAS L.....Physician	Illinois	1843
HOWELL, S. P.....Teacher	Illinois	1851
HIGHT, R. D.....Farmer and Trader	Tennessee	1844
POOR, S. D.....Farmer and Merchant	Tennessee	1836

LINCOLN GREEN.

COLE, C. W.....Mechanic	Pennsylvania	1868
DEANS, W. D.....Surgeon and Farmer	Illinois	1826
MARTIN, R. A.....Teacher	Illinois	1843
MERCER, H. W.....Mechanic and Farmer	Illinois	1827
WHITNEL, R. M.....Physician and Surgeon	Kentucky	1860
WILLIAMS & BROS.....Dry Goods, Groceries, etc.	Tennessee	1864
WEST, J. P.....P. M. and Supervisor	Illinois	1831

MISCELLANEOUS.

JONES, WM., Belknap.....Physician, Drugs, Groceries, etc.	Kentucky	1873
MARTIN, O. P. " .....Physician and Surgeon	Illinois	1846
SMITH, Y. H. " .....Carpenter	North Carolina	1866
WILHELM, WM. H., Belknap.....Farmer and Teacher	North Carolina	1858
ADAMS, GEO. W., Goreville.....Student and Farmer	Sarah County, North Carolina	1848
CRAIG, HARVY C., " .....Farmer and Justice of the Peace	Johnson County, Illinois	1823
GRAVES, W. R., " .....Teacher	Ripley County, Missouri	1853
HETTICK, BARTON, " .....Carpenter	Germany	1853
SMITH, WM. D., Goreville.....Farmer and Tanner	North Carolina	1863
FULKS, JEREMIAH, Pulley's Mill, Williamson Co...Blacksmith and Farmer	Kentucky	1867
HUGGINS, H. J., Pulley's Mill, Williamson Co.....Farmer and Township Supervisor	Tennessee	1850
McCOY, WM. H., Pulley's Mill, Williamson Co.....Bricklayer, Plasterer and Farmer	Tennessee	1837
CARTER, W. H., New Columbia, Massac Co.....Farmer and Teacher	Illinois	1849
GAGE, W. H, New Columbia, Massac Co.....Farmer and Fruit Dealer	Alabama	1843
MORGAN, THOS. S., New Columbia, Massac Co...Manufacturer Celebrated Morgan Wagon. Established—1866	North Carolina	1862
SCHOOL DISTRICT NO. 4, New Columbia, Massac Co.....Use of School	Established	1866
SCHOOL DISTRICT NO. 6 " " " " .....Use of School		
THOMAS, WM. H., Cross Roads.....Farmer and Teacher	Illinois	1846
GRAY, GILSON L., Metropolis, Massac Co.....Farmer and Teacher	Kentucky	1855
WISE, CURTIS P., Texas City, Saline Co....Dry Goods, Groceries, Hardware, Queensware and Notions	Illinois	1843
RAGSDALE, W. D., Moscow, Union Co.....Farmer, Merchant and Blacksmith. Two Farms for Sale	Kentucky	1863
SIMPSON, L. J., Reynoldsburg.....Minister C. P. Church. Has charge of eight congregations	Illinois	1827

KANE COUNTY.

AURORA.

NAME AND OCCUPATION.	NATIVITY.	Settled in State.
ANGLIN, L. H.....Grocer	Prussia	1845
BRIGHAM, DR. L. R...Physician, Office 5 and 6 Opera House. Residence No. 1 Lincoln av.	Ohio	1859
BROWN, M. S.....Barber, cor. North av. and Water st.	Maryland	1862
BIBBS, JAMES.....Machinist	Prussia	1861
FEILER, MATHIAS.....Barber	Germany	1866
HILL, THOS. G.....Author of Hill's Manual of Social and Business Forms	Vermont	1854
MILLER, JACOB.....Manufacturer Cigars and Dealer in all kinds of Leaf Tobacco, No. 7 Broadway	Germany	1854
MILLS, L. D.....Commercial Agent, cor. Main and La Salle sts.	Vermont	1858
OLIVER, L. D.....Commercial Agent and Grocer	Ohio	1865
PORTER, JAMES.....Barber	Tennessee	1857
PORTER, J. C.....Engineer. Res. 63 S. 4th st.	Maine	1849
PINNEY, F. W.....Fresco and Decorative Paper Hanging, 13 N. Lake st.	Aurora, Illinois	1846
PATTERSON, JOSEPH T.....Barber	Illinois	1855
STAFFORD, HENRY.....Minister Methodist Episcopal Church—Colored	Virginia	1861
TYLER, WARREN.....Insurance and Loan Agent, Room 2 Empire Block, Residence 18 S. Lincoln av.	New York	1834
TOWN, HENRY B.....Real Estate and Insurance and Loans, Room 6 Coulter Block	New York	1838
WHITE, GEO. H.....Butcher	Ireland	1846
WHITEFIELD, GEO. W.....Proprietor Aurora Picture Frame Manufactory, cor. La Salle and Fox sts.	Massachusetts	1858
CLORY, R. R. C., Elgin.....Contractor and Stone Cutter	Ireland	1855
CALLAHAN, J., " .....R. R. Conductor	Illinois	1845
WRIGHT, S. N., Clintonville.....Dairyman, Farmer, and Raiser of Imported Stock	New York	1859

KANKAKEE COUNTY.

KANKAKEE.

CUTTER, ANDREW S.....Dentist	Massachusetts	1852
FRASER, J. N.....Physician and Surgeon	Canada	1875
GREEN, DAVID.....Painter and Varnisher	Vermont	1855
HOLT, CHARLES.....Editor and Publisher *Gazette*	Herkimer Co., New York	1864
HENRY, H. L.....Editor and Proprietor *Herald*	Oneida Co., New York	1855
KEADY, W. F. & GEO. B.....Editors and Publishers *Times*	Pennsylvania	1853
KRAEFT, THEO. E.....Contractor for Plastering, Brick and Stone Laying	Germany	1866
POTTER, WM.....Attorney at Law and U. S. Commissioner	Chautauqua Co., New York	1838
SWIGERT, CHAS. P.....Treasurer Kankakee County	Germany	1853

MISCELLANEOUS.

BALLARD, H. J., Momence.....Attorney and Counselor at Law	Vermont	1864
CLARK, M. O., " .....Lawyer, Editor and Proprietor *Reporter*	Ontario Co., New York	1846
DUVALL, S. O., " .....Hotel and Livery	Ohio	1871
BEAUDON, REV. PETER, Bourbonnais Grove...Pres. St. Viateur's College	Canada	1865
BEEBE, CLARK W., Union Hill.....Blacksmith	Michigan	1853

KENDALL COUNTY.

PLANO.

ALLEN, ETHAN.....Physician and Surgeon	Virginia	1874
ALCOTT, G.....Melter	England	1844
FERGUSON, H.....Moulder	Canada	1868
HARWOOD, J. C.....Drugs, Medicines, Stationery, School Books, Notions, Etc., Main st.	New York	1854
HOLLISTER, JOHN F.....Mechanic	Connecticut	1838
HONEYWELL, MRS. J. H.....Teacher	Ohio	1866
JENKS, J. H.....County Surveyor	Ohio	1836
JACOBS, LIZZIE.....Teacher	Canada	1866
KINNE, E. S.....Painter	New York	1866
KERN, JOHN N.....Marble Cutter	New York	1836
LEONARD, WM. E.....Tinner	Illinois	1847
LEWIS, G.....Photographer	Norway	1866
LYON, S. A.....Butcher	Pennsylvania	1850
RUSHTON, J. H.....Teacher	England	1851
RITCHOT, JOS.....Carriage Maker	Canada	1848
WHITNEY, HIRAM.....Pattern Maker	Canada	1861

YORKVILLE.

BENNETT, LYMAN G.....Circuit Clerk	Chemung County, N. Y.	1849
EVARTS, JEREMIAH.....County Clerk	Vermont	1855
LOGAN, O. P. ....Proprietor Yorkville Flouring Mills and Dealers in Dry Goods	Iowa	1851
MARSHALL, J. R.....Publisher Kendall County *Record*, oldest Paper in County		
THOMPSON, W. F.....Oldest and best Tailor in Yorkville	Pennsylvania	1868

LISBON.

HANNA, WM. M.....Physician and Druggist	Pennsylvania	1862
KENT, J. H.....Baptist Minister and School Teacher	England	1866
LONG, H.....Dealer in Dry Goods, Groceries, Provisions, Notions, etc.	England	1845
MOORE, J. F.....Dealer in Drugs, Dry Goods and General Merchandise	Onondaga County, N. Y.	1838
PUTT, WM.....Carpenter and Builder	England	1851

MISCELLANEOUS.

BUTTERFIELD, THEODORE H., Newark.....Pianos and Organs, also Proprietor Harness Shop	Chicago, Ill	1844
COY, JOHN A., Newark.....General Stock of Merchandise, Dry Goods, Hats and Caps, Boots and Shoes, etc.	Chenango County, N. Y.	1853
THUNEMANN, C. F., Newark...Drugs, Medicines, Paints, Oils, &c., Books and Stationery	Chicago, Ill	1845
CHITTENDEN, NETTIE P., Bristol.....Teacher	Illinois	1848
BRADY, DR. J. T. H., Little Rock.....Physician	New York	1838
WESSE, W. S., Plattville.....Blacksmith, Wagon and Carriage Manufactory; all work warranted	Canada West	1858
McKINNIE, A., Hinsdale, Du Page Co.....Traveling Insurance Agent	Ohio	1850

KNOX COUNTY.

CALESBURG.

BEATTY, ZACCHEUS.....Editor Daily and Weekly *Republican Register*	Ohio	1857
BROWN, GEO. W.....Brown Corn-Planter Works	New York	1836
GRUBB, S. W.....Business Manager Galesburg Printing Company	Washington City	1872
MASON, ALBERT C.....Lawyer, Post Office Building	New York	1853
NELSON, NELS.....Foreign Exchange and Passenger Ticket Agent	Sweden	1856
WINTER, JOHN S.....County Clerk	Pennsylvania	1845

ABINGDON.

EVANS, REV. J. G.....President Hedding Seminary	Illinois	1833
GIVENS, DOWDY & CO.....Proprietors Union Bank		
HEATEN, H. W.....Editor and Publisher *Democrat*	Ohio	1836

LAKE COUNTY.

WAUKEGAN.

NAME AND OCCUPATION.	NATIVITY.	Settled in State.
BESLEY, E. D.....Besley's Waukegan Brewing Co. Brewers and Bottlers of Choice Ale. Chicago office, 136 North Jefferson st.	Michigan	1853
BAXTER, WM. H.....Proprietor Bank Exchange. Choice Wines, Liquors and Cigars constantly on hand	Utica, New York	1850
DENNIS, E. M.....Manufacturer and Wholesale Dealer in Cigars, Tobacco, Pipes, &c.	New Jersey	1834
GRIFFITH, JAMES R.....Phœnix Hall Billiard Room. Choice Wines and Cigars	Pennsylvania	1856
HALL, EDWARD.....City Marshal	Illinois	1830
LUCAS, WM. J..... .....Clerk Circuit Court	Massachusetts	1840
MURRAY, C. A....Proprietor Waukegan House, cor. Genesee and Madison sts.	Elgin, Illinois	1851
MERRILL, A. K...Proprietor Waukegan House Livery Stables, cor. Madison and County sts.	Maine	1869
PARKS, R. H.....Manager Glen Flora Springs	Michigan	1849
POWELL, J. F..... .....Proprietor, Star Pump Works	Chicago, Illinois	1838
THAYER, GEORGE.....Miller	Illinois	1845
TURNER, JOHN L.....Attorney and County Judge	New York	1846
WELCH, J. B.....Attorney at Law	Wisconsin	1815
WHITNEY, CHARLES.....Attorney at Law	Illinois	1849

HIGHLAND PARK.

BAKER, DR. M. H..... .....Physician	Ontario Co., New York	1862
BASYE, H. C.....Station Agent C. & N. W. R. R.	Racine, Wisconsin	1868
DOOLEY, PATRICK.....Proprietor Bakery and Ice Cream Saloon, also Justice of the Peace	Ireland	1853
ELLERTON, GEORGE.....Mason and Builder	England	1868
JAMES, WM. A.....Merchant, 275 S. Canal st., Chicago	Rhode Island	1865
ORR, A. J.....House and Sign Painting, Graining and Glazing	New York	1871
PRALL, J. S.....Suburban Real Estate Dealer	Albany, New York	1872
RUSCO, W. H.....Designer and Draper	Chicago, Illinois	1848

HALF DAY.

BURRITT, J.....Physicium and Surgeon	New York	1837
EASTON, JOHN.....Merchant	Washington Co., New York	1837
EASTON, ROBERT.....Farmer and Dealer in Agricultural Implements	New York	1839
HERTEL, J. F.....Hotel Keeper	Germany	1855
STRUCKMAN, HENRY G.....Miller and Farmer	Illinois	1849

WAUCONDA.

BURRITT, H. B.....Lawyer and Justice	Delaware Co., New York	1837
HILL, H. C.....Postmaster	Lake Co., Illinois	1852
HARRISON, ROBERT.....Dry Goods and Groceries	Canada	1842
WELLS, GRACE E.....Dealer in General Merchandise	Lake Co., Illinois	1856

HAINESVILLE.

COOPER, ELIZA J.....Hotel Keeper	Vermont	1847
LITWILER, CHARLES & AMELIA.....Blacksmith and Farmer	Pennsylvania	1846
PALMER, GEO. & MARY L.....Cabinet Maker	England and Illinois	1852 / 1844
SLUSSER, T. C.....Merchant	New York	1837

LAKE FOREST.

ATTERIDGE, WILLIAM.....Farmer and Supervisor	Lake County, Illinois	1844
FARWELL, C. B...Congressman. Wholesale Dealer in Dry Goods, Monroe and Franklin sts., Chicago, Ill.	Painted Post, New York	1837
WESTON, EDWARD P.....Principal Ferry Hall	Maine	1869

DEERFIELD.

DAWSON, PETER.....Farmer and Supervisor	Cook County, Illinois	1846
KNECHT, JOHN.....Wagon Manufacturer	Germany	1858
MILLER, W. H..... .....Farmer and Assessor	Onondaga Co., New York	1838
SCHOOL DISTRICT No. 4.....Use of School	.....	

BARRINGTON, Cook County.

BUTE, LEWIS H.....Attorney at Law, Notary Public and Real Estate Agent	Scholarie Co , New York	1842
DAVIDSON, PETER.....Farmer and Physician, Cancers and Tumors a specialty	Montgomery Co., New York	1837
KIMBERLY, MRS. DR.....Suburban Residence	New York City	1833

LAKE ZURICH.

FOX, I. WILLARD.....Farmer, also Wholesale Glass Dealer at Chicago	New York	1858
HORTON & CRUVER.....Groceries and General Merchandise	Pennsylvania	1844 / 1846

MISCELLANEOUS.

MATHEWS, DAVID P., Libertyville.....Carpenter	Connecticut	1850
MATHEWS, MRS., " .....Wife of David Mathews	Connecticut	1850
SELBY, FRANK, Whittier.....Painter	England	1855
TAYLOR, D. B., Millburn.....Physician and Surgeon	Ohio	1863
WILCOX, R. P., Diamond Lake.....Farmer and Manufacturer of Pure Cider Vinegar	Oswego Co., New York	1843
HICKS, BARNABAS, Gurnee.....Farmer and Proprietor Hotel	New York	1852
STEWART, W. W., Gage's Lake.....Farmer and Minister	New York	1845
STROMICE, GUSTAVUS, Highwood.....Dealer in Glass, Paints, &c.	Sweden	1867
BOYINGTON, WM. W., Chicago, Cook Co.....Architect. Residence, Highland Park	Massachusetts	1863

LA SALLE COUNTY.

LOSTANT.

BITTLE, THOMAS.....Brick Mason	Pennsylvania	1854

LAWRENCE COUNTY.

LAWRENCEVILLE.

MEHAFFEY, J. W.....Publisher of *Democratic Herald*	Ireland	1858

LEE COUNTY.

FRANKLIN GROVE.

BASLER, WM. H.....Carriage Maker	Pennsylvania	1855
HUGHES, JOSIAH.....Hotel Keeper	Otsego Co., New York	1843
HEWITT, GEO. W..... .....Physician	Pennsylvania	1854
MARVIN, G. W..... .....Carriage Painter	New York	1852
STEWART, J. D.....Barber and Hair Dresser	Indiana	1844
WELSH, H. E.....Boot and Shoe Maker	Illinois	1852

AMBOY.

NAME AND OCCUPATION.	NATIVITY.	Settled in State.
EDWARDS, ISAAC.....Mayor of City, Liveryman and R. R. Contractor	England	1830
KINYON, A.....Lawyer and President R. R. Co.	New York	1836
KEELING, H.....Proprietor Keeling's Block	Vermont	1855
McMARA, MICHAEL.....Accountant, Clerk and Farmer	Illinois	1852
STUART, WM. B.....Attorney at Law	Ireland	1837
TRUSDELL, B. H.....Lawyer	New Jersey	1858

DIXON.

COFFEE, THOS.....Carpenter and Joiner	Ireland	1865
KENNEDY, WM. M.....Editor *Dixon Sun*	New York	1850
KURTZ, F. A.....Compositor and Job Printer	Pennsylvania	1864
SHAW, B. F.....*Dixon Telegraph*	New York	1850

MISCELLANEOUS.

BUTLER, FRED. H., Harmon.....Lumber, Hardware and Coal	Illinois	1854
DOUGLASS, J. B., " .....Station Agent	New York	1853
McMAHAN, WM., Paw-Paw Grove.....Surveyor and Farmer	Pennsylvania	1860
CARNAHAN, A. J., West Brooklyn.....Farmer and Merchant	Pennsylvania	1850
DRYNAN, ROBERT J., Gap Grove.....Postmaster and Collector	Canada West	1853
LESLIE, J. R., Ashton.....Principal of Graded School	Ohio	1863

LIVINGSTON COUNTY.

CHATSWORTH.

ANTHONY, DENHART & WILSON.....Bankers	Illinois, Germany & Ireland	1852 / 1848 / 1856
BULLARD, J. T.....Lumber Dealer and General Agent Star Wind Mill Beater Hay Press	Winsdor Co., Vermont	1853
BOSTOCK, F. H.....Physician and Surgeon	England	1847
FRITZMAURICE, M.. .....Grocery, Saloon and Billiard Hall	Ireland	1857
GOEMBEL, W. P.....Farmer, Stock Raiser, and Justice of the Peace	Germany	1852
HEMPERLY, GEORGE L.....Book Keeper	Pennsylvania	1867
HALL, W. C.....Grain Dealer	Pennsylvania	1867
HOWE, JEROME.....Farmer and Real Estate Dealer	Putnam Co., Illinois	1843
KENYON, N. C.....Postmaster and Dealer in Stationery, Books and Notions	Washington Co., New York	1852
KLEIN, JOSEPH.....Manager of J. Miller's Clothing Store	Germany	1873
LUNGHUS, ERNEST.....Farmer and Saloonkeeper	Germany	1866
NAEGELE, ANTON...First-class Billiard and Sample Rooms opposite Depot	Germany	1857
REID, WM. J.....Nurseryman	Maryland	1857
RADINSKY, O.....First-class Painter	Germany	1868
RUMBOLD, ROBERT.....Insurance Collection Agent	England	1852
SEARING, A. B.....Grain, Seeds, Agricultural Implements and Coal	New York	1867
SEARS, W. W.....Collection Agent, Notary Public and Real Estate Dealer	New York	1857
SHROYER, P..... .....Coal Dealer	Pennsylvania	1865
TRUE, JOHN G.....Watchmaker and Jeweler. All work promptly executed	Illinois	1848
TORRANCE, GEORGE.....Attorney at Law. Collecting a specialty	Ohio	1863
WANN, G. K.....Hotel Proprietor. No extra charge for Sample Room	Pennsylvania	1849
YATES, BENJ.....Merchant	Green Co., Illinois	1841

PONTIAC.

COX, J.....House, Sign and Ornamental Painter, Grainer and Paper Hanger	Adams Co., Ohio	1856
DUFF, JONATHAN.....Law, Real Estate and Loan Office	Pennsylvania	1855
FELLOWS, JOHN A.....Clerk in Abstract, Loan and Real Estate Office	New York	1847
FLANAGAN, L. C.....House and Sign Painter and Paper Hanger	Marion Co., Kentucky	1863
HINSEY, A.....Photograph Gallery. Established 1859	Illinois	1838
ROBINSON, BENJ. E.....Sheriff Livingston County	Ohio	1859
SULLIVAN, L. H.....Art Gallery, N. W. cor. Public Square	Illinois	1857
WOODROW, J. W.....Real Estate and Abstract Office, Attorney and Insurance Agent	Ohio	1851

STRAWN.

AARON, T. H. & E. ROBERTS...Dealers in Groceries, Hardware, Queensware and Glassware in P. O. Building	Pennsylvania and Ohio	1866 / 1865
GATCHELL, DR. M. M.....Physician and Surgeon	Maine	1867
PHILLIPS, MARTAIN.....Hotel and Restaurant. Warm Meals at all hours	Indiana	1872
REED & FISHER.....Grain and Lumber Dealers	New York and Illinois	1869 / 1842
STEPHENS, Dr. S.....Physician and Surgeon	Greene Co., Pennsylvania	1854
SLOFFARD & NORRIS...Contractors and Builders. Also, Grain Merchants	England	1866 / 1840
SPRINGER, RENSSELAER.....Builder and Painter	Hancock, Maine	1857
WALKER, RICHARD G.....Proprietor Meat Market	Tennessee	1874

FAIRBURY.

BOARD OF EDUCATION..... .....W. W. Armsbay, Clerk of Board		
DIMMICK, O. J. & L. W.....Publishers *Independent*	Illinois	1840 / 1851
EARNHEART, JAS. F.....Agricultural Implements and Farming Tools of all kinds	Mt. Vernon, Ohio	1851
GREGG, EMERY.....Postmaster	Vermont	1861
GRAVINA, F. E.....Westervelt & Gravina, Groceries, Flour and Fruit	Ohio	1868
SHEAFF, J. A.....Guns, Ammunition, etc.	Ohio	1865
STACKPOLE, WM. T.....Real Estate Agent and Notary Public	Maine	1832

FORREST.

BULLARD, L.....Postmaster and Dealer in Books and Stationery	St. Lawrence Co., New York	1844
COWLING, W.....Hotel Proprietor. First-class accommodations at reasonable rates	England	1869
COYNER, CHAS. S.....Teacher	Virginia	1856
DUCKETT, D...Physician and Surgeon, and Dealer in Drugs and Medicines	England	1855
DUCKETT, FRED.....Drug Clerk	England	1856
HOYT, S. A.....Dealer in Lumber, Grain and Stock	New York	1857
JONES, DANIEL M.....Blacksmith and Wagon Maker. First-class Work. Satisfaction Guaranteed	Pennsylvania	1869
MYERS, N. C.....Hardware, Groceries and Implements. Commercial Paper Bought and Sold	New York	1863

CORNELL.

CORNELL, H. M.....Real Estate Dealer	Rhode Island	1837
NORTON, EBEN..... .....Physician and Druggist	Maine	1854
RAUB, O. J.....Dentistry	New York	1873

MISCELLANEOUS.

FRENCH, H. R., Odell.....Teacher	New York	1854
FUNK, J. H. & W. A., Odell.....Attorneys at Law	Ohio / Illinois	1848 / 1854
THOMPSON, EDGAR A., Odell.....Carpenter	Connecticut	1856
THIRELKELER, C. W., Carrsville.....Clergyman and Blacksmith	Kentucky	1835
PERKINS, C. A., McDowell.....Blacksmith, Wagon and Carriage Maker	New York	1868
PHILLIPS, R. B., McDowell..Dry Goods, Groceries and General Merchandise	New York	1859
TUCKER, WILLARD B., McDowell.....Plasterer and Farmer	Ohio	1851
FAUT, ANTON, Blackstone.....Blacksmith	Germany	1831
HEPLER, I. G., Munster, La Salle Co..... .....Farmer and Carpenter	Pennsylvania	1868
ADEN, F. M., Peoria, Peoria Co.....Student	Illinois	1857

MACON COUNTY.

DECATUR.

NAME AND OCCUPATION.	NATIVITY.	Settled in State.
BOONE, EUGENE B.....Carpenter	Indiana	1868
DEMPSEY, MICHAEL...Excelsior Marble Works, West William and Pine sts.	Indiana	1855
DOWNING, W. T.....Farmer and Stock Raiser	Ohio	1853
FAUNCE, S.....Proprietor Restaurant, cor. Church and West Main sts.	New York	1859
FENTON, J. L.....Dealer in Clothing	Indiana	1852
JENNINGS, I. D.....County Sheriff	New Jersey	1850
LINDSAY, JOHN.....Editor *Local Review*, cor. Jasper and Eldorado sts.	Tennessee	1846
LEE, W. B.....Undertaker and Carpenter	Illinois	1840
LYON, G. S.....Contractor and Builder, West Eldorado st.	New Jersey	1854
LYON, SAMUEL D.....Carpenter, Main st., P. O. Box 244	New York	1872
LIVINGSTON, DANIEL.....Plumber and Gas Fitter	England	1868
MATHENY, H. B.....Carpenter and Joiner, Broadway	Tennessee	1838
McMILLEN, G. M.....Physician, North Water st.	Kentucky	1855
MOORE, J. H.....Minister and Ex-Congressman	Illinois	1817
MOSSER, J. R.....Editor daily and weekly *Republican*, South Broadway	Pennsylvania	1856
ROARK, HENRY C.....Undertaker and Carpenter	Kentucky	1860

MAROA.

WILLIAMS, A. C.....Insurance Agent	New Jersey	1828

MARION COUNTY.

CENTRALIA.

BENSON BROS.....Iron Founders, Manufacturers of Benson's Jet Pumps and Back-Lash Equalizer	England	1850
BAGG, F. H.....Conductor I. C. R. R.	Massachusetts	1866
BUCK, HENRY D.....Druggist	New York	1865
CUNNINGHAM, J.....Postmaster	Kentucky	1829
CONRAD, SAMUEL A.....Blacksmith I. C. R. R.	Pennsylvania	1856
CONDIT, E. S.....Lumber and Grain Dealer	New Jersey	1843
CENTRALIA PUBLIC LIBRARY.....W. D. Hutchins, S. L. Dwight, S. P. Tufts, Committee		
DWIGHT, SAMUEL L.....Lawyer	Illinois	1841
FLETCHER, J. W. & F. W.....Publishers and Proprietors Centralia *Sentinel* Job Printing solicited	New York	1855
FRAZIER, S. A.....Attorney at Law	Indiana	1850
GILES, JAMES J.....Foreman I. C. R. R. Car Shops	England	1867
GROSCH, JACOB.....Merchant and Fruit Grower	Germany	1856
HUBBARD, H. W.....Insurance Agent	Connecticut	1855
HEGERMANN, H.....Roman Catholic Priest	Germany	1872
HUTCHENS, W. D.....Carpenter and Builder	Kentucky	1855
HALL, HIBBARD.....Blacksmith I. C. R. R.	Ohio	1863
HAND, HEMAN G.....Clerk I. C. R. R.	Ohio	1860
HALLAM, J. L. & W. L.....Physicians and Surgeons	England and Illinois	1827, 1852
KURTH, HENRY.....Brewery, Saloon and Billiards	Germany	1854
LYON, JAMES.....Proprietor Hotel	Canada	1863
McLEAN, A.....Blacksmith I. C. R. R.	Scotland	1862
RENAULT, DR. L.....French Physician	France	1852
STORER, SAMUEL.....Hardware, Stoves and Tinware	Ohio	1854
STRONG, STUART B.....Saddle and Harness Manufacturer	Canada	1858
TUFTS, S. P.....Publisher and Proprietor Centralia *Democrat*	Massachusetts	1821
VAN NEST, REV. P. S.....Presbyterian Minister	New York	1868
WILSON, J. P.....Proprietor Eastern Hotel, three doors east of Post Office	Illinois	1820
YOUNG, W. R.....Storekeeper I. C. R. R.	Illinois	1839

SANDOVAL.

COZART, J. R.....Dealer in Wines and Liquors	Pennsylvania	1852
DOLSEN, SILAS H.....Fruit Shipper	New York	1865
DOLSEN, EMILY H.....Entertainment	New York	1865
EDWARDS, F. H.....Physician	England	1837
EWING, ROBERT.....Lumber and Grain	Ireland	1854
GAYLORD, P. B.....Farmer and Fruit Grower	New York	1859
HURD, C. P.....Harness Maker	New Hampshire	1858
LICHTY, J.....Merchant	Ohio	1866
McCOMB, JOHN J.....Physician and Druggist	Ohio	1860
MAIN, ISAAC.....Merchant	Ohio	1864
MOORE, J. B.....Farmer and Fruit Grower	Pennsylvania	1857
MONTAGUE, A. H.....Canvasser Union Atlas Co.	Vermont	1866
PRIMMER, J. W.....Farmer and Stock Raiser, Superintendent of Schools	New York	1855
REINHARDT, CHARLES.....Restaurant and Bakery	Germany	1853
ROCKWELL, C. N.....Farmer and Fruit Grower	Vermont	1857
REED, SAMUEL.....Railroad Clerk	Indiana	1852
SHANKLIN, R. L.....Farmer and Fruit Grower	West Virginia	1868
VASS, WM. B.....Union Atlas Company	Virginia	1873

SALEM.

ALLEN, WM. A.....Teacher	Ohio	1858
ARMSTRONG, J. W.....Teacher	Tennessee	1860
BICKELL, MARY J.....Gardening	Ohio	1845
BEVILL, M. G.....Editor *Advocate*	Kentucky	1857
BRYAN, SILAS L.....Attorney at Law	Virginia	1842
CHANCE & LARIMER.....Real Estate Agents	Illinois	1834, 1862
CRAYCROFT, T B.....Brick Maker	Missouri	1850
FELTMAN, HENRY C....Attorney, Notary Public and Justice of the Peace	St. Louis, Missouri	1853
HALL, HENRY R.....County Sheriff	Georgia	1857
KAOY, J. B.....Attorney at Law	Ohio	1860
MOORE, H. C.....Attorney at Law	Illinois	1836
PHELPS, SAMUEL.....Hotel Proprietor	Illinois	1823
SMITH, B. B.....Attorney at Law	Ohio	1853
WILLARD, W. W.....Attorney at Law	New Hampshire	1856
WOLF, H. B.....Farmer and Butcher	Ohio	1856

KINMUNDY.

EAGAN, ERASMUS.....Proprietor Sale Stables	Illinois	1843
FOX, D. I.....Physician and Surgeon		
FORSHER, T. W.....Physician and Surgeon	Ohio	1865
FISH, WM. R.....Proprietor China Tea Store	Indiana	1859
GRAY, JAS. H.....Farmer and Banker	Tennessee	1828
GUNN, NETTIE.....School Teacher	Illinois	1853
POPE, R. F.....Nurseryman and Fruit Grower	New Jersey	1858
RAWLINGS, N. V.....Proprietor Madison House	Illinois	1844
ROBINSON, W. S.....Engineer of Songer's Flouring-mill	Vermont	1870
RASER, TILMAN.....Lawyer	Michigan	1857
SNELLING, D. P.....Broker and Farmer	Maryland	1850
SQUIER, W. C.....Proprietor Hotel	New York	1863
STERNBERG, M.....Merchant	Germany	1865
SMITH, W. O.....Physician and Surgeon	Indiana	1859

ALMA.

NAME AND OCCUPATION.	NATIVITY.	Settled in State.
CLAYTON, S.....Railroad Foreman	Ohio	1860
DEPENBROCK, B.....Farmer, Boot and Shoemaker	Germany	1867
HICKS, BRUCE R.....Physician	Indiana	1875
LOSKY, M. B.....Physician	Kentucky	1863
ROSS, JOHN.....Minister	Pennsylvania	1834
SEE, C. M.....Railroad Agent	West Virginia	1848
TOMLINSON, A. D.....Proprietor Hotel	Ohio	1860

ODIN.

BUNDY, ISAAC.....Farmer and Minister	Illinois	1828
DELANCY, JOS. M. P.....Jeweler	New York	1850
HARMAN, A.....Proprietor Hotel	Tennessee	1829
MORRISON, N. B.....Grain Dealer	Grafton Co., New Hampshire	1852
WHITEHEAD, THOS. J.....Railroad Agent	Canada	1863

PATOKA.

RODGERS, B. F.....Physician and Surgeon	Pennsylvania	1856
PATTERSON, ENOCH.....Carpenter	New Jersey	1855
WALKER, C. P.....Miller and Grain Dealer	Virginia	1854

VERNON.

BETTS BROTHERS.....Merchants	Ohio	1864
CROWDER, D. W.....Carpenter and Builder	Tennessee	1852
METZ, JACOB.....Wagon Maker	Germany	1850
WELLS, H. L.....Physician and Surgeon	Ohio	1870

MISCELLANEOUS.

MORGAN, W. H., Iuka.....Miller	Ohio	1864
HAMMOND, I. E. W., Omega.....Merchant	New Hampshire	1853
FIELDS, LOUISA E., Hickory Hill.....Sewing	Illinois	1846
HOWELL, W. M., Central City.....Fruit Grower	Illinois	1819
POTTER, W. R., Farina, Fayette Co.....Farmer and Teacher	New York	1866
ROGERS, A. C., Farina, Fayette Co.....Farmer and Mason	New York	1866
ANDERSON, PETER, Xenia, Clay Co.....Miller	Virginia	1850
ANDERSON, JAMES, Xenia, Clay Co.....Preacher	Virginia	1850
BREEZE, RICHARD, Walnut Hill.....Merchant	Indiana	1826

MASON COUNTY.

HAVANA.

ANSORO, E.....Clothing	Prussia	1869

MASSAC COUNTY.

METROPOLIS.

ATWELL, SAMUEL.....County Clerk	Indiana	1849
AGNEW, DR. A. B.....M. D., Late Surgeon 6th Illinois Cavalry	Ohio	1851
BRONSON, J. E.....Doctor	New York	1867
BEAUPRE, HENRY.....Carpenter	Canada	1860
BROWN, GEO. W.....Miller and Inventor	Kentucky	1845
BRANNON, THOMAS.....Bricklayer	Tennessee	1844
BEYER, REV. E. B.....Teacher and Preacher in Massac County German Lutheran Church	Germany	1870
BESS, CHAS. E.....Calker and Carpenter	Jefferson Co., Kentucky	1872
BEAUPRE, WM. D.....Builder of Beaupre's Patent Automatic Life Boat	Oswego, New York	1864
BEESON, JAMES B.....Engineer, Third st.	Ohio	1852
BEAUPRE, GEORGE E.....Ship Carpenter, Water st., bet. Oak and Market	Oswego Co., New York	1871
BRYANT, JAMES.....Carpenter and Calker, Massac st., bet. Market and Cherry	Ohio	1866
BRYANT, MARTHA.....Wife of James Bryant	Kentucky	1866
BURNS, W. F.....House Carpenter, Seventh and Ohio sts.	Tennessee	1862
BAILEY, AUGUSTUS H. & OSCAR P.....Harness Maker and Plasterer	Illinois	1852, 1855
BROWN, W. R.....Banking House of M. Mayfield & Co.	Kentucky	1846
CHADWELL, DAVID P.....Engineer. Residence, Girard st.	Metropolis, Illinois	1855
CULVER, GEO. T.....Ship Carpenter	Missouri	1863
CUTTINO, O. H.....Ship Carpenter	Canada	1857
CHEEK, DR. A. M.....Homeopathic Physician and Special Gynecologist. Office, Ferry st.	Kentucky	1868
CUMMINS, ZACH.....Groceries and General Merchandise, cor. Seventh and Ferry sts.	Johnson Co., Illinois	1854
CRAIG, MRS. C. M.....Milliner	Ohio	1802
CARRICO, S. P.....Photographer	Kentucky	1874
COLLIER, I. T.....Groceries	Tennessee	1834
CAGLE, M. J. J.....Lawyer	Illinois	1829
CRAIG, I. H.....Dealer in Stoves, Tinware and Hardware	Wheeling, Virginia	1863
CORLIS & RANKIN.....Manufacturers of Tobacco	Kentucky and Indiana	1857
DERRIS, FRANK.....Carpenter. House and Lot for Sale; Garden, Fruit Trees and Out Buildings	St. Louis, Missouri	1871
DICKERSON, JAMES.....Teacher. Residence, Seventh and Catharine sts.	Delaware	1864
EEDES, RICHARD L.....Carpenter and Undertaker	New Orleans	1861
ELLIOTT, JAMES L.....Accountant	Illinois	1846
ELLIOTT, J. M.....Furniture Dealer and Undertaker	Illinois	1847
FRY, JACOB W.....Engineer	Tennessee	1844
FREEMAN, WM.....Farmer and Shoemaker	Tennessee	1870
GREENWOOD, KATIE.....Teacher	Illinois	1858
OIVEN, HARRY.....Barber	Kentucky	1873
GOWAN, JAMES E.....Physician and Surgeon	Tennessee	1861
HOWARD, CAPT. BEN.....Steamboating	Virginia	1848
HEIDHACKER, HENRY.....Blacksmithing	Indiana	1864
HALLIDAY, F. A.....Physician	Missouri	1842
HEIDEMAN, JOHN W.....Saloon and Boarding House	Prussia	1856
HENDERSON, D. H.....Ship Carpenter	Louisville, Kentucky	1863
HOUSE, CURTIS S.....Tobacconist	Missouri	1867
HERRIFF, PETER.....Millwright	Ohio	1869
HOUCHIN, JOHN D.....Retired Pensioner. Pension, $24 per month	Kentucky	1849
JAMES, W. D.....Machinist, Massac st., bet. Oak and Market	Henry Co., Kentucky	1869
JONES, JOHN S.....Boot and Shoemaker	Tennessee	1871
JOHNSON, CAPT. W. M.....County Surveyor. Late U. S. Coast Surveyor. Residence, cor. Maine and Pearl sts.	Virginia	1873
JOHNSON, ED. V.....Mechanic, in Spoke and Hub Factory	Tennessee	1863
JAMES, T. J.....Spoke Turner. Residence, Massac City	Indiana	1868
JAMES, SALLIE C. M.....Residence, Massac City	Kentucky	1860
JONES, BENJAMIN O.....Editor and Publisher *Journal*, leading Republican Paper in the District	Kentucky	1864
JONES, N. J.....Carpenter and Joiner	Kentucky	1863
JOHNSTON, SAMUEL.....Saddles and Harness	Ohio	1857
KIMBALL, RENJ.....Lumber Merchant	Rhode Island	1848
KIMBALL, BEN.....Proprietor Kimball's Saw-mills, cor. Second and Catharine sts.	Rhode Island	1837
KEITH, J. T.....City Attorney	Tennessee	1853
LINDER, WM. C.....Carpenter	Kentucky	1861

NAME AND OCCUPATION.	NATIVITY.	Settled in State.
LEEK, R. H.....Dealer in Drugs	Tennessee	1848
McCARTNEY, J. F.....Attorney at Law	Ohio	1855
MOORE, WILLIAM F.....Assistant Postmaster	Missouri	1851
McBAEN, CHARLES.....Stenographic Reporter, Real Estate Owner and Dealer	Ohio	1840
MORIZ, CHARLES.....Barber	Prussia	1872
MUSSELMAN, H. B.....Carpenter and Joiner	Indiana	1848
McCARTNEY, JOHN H.....Ship Carpenter and Calker, Massac City	Indiana	1868
McCARTNEY, JUDGE R. W.....County Judge and Attorney at Law, Commercial Collections a Specialty	Ohio	1869

MASSAC COUNTY.

METROPOLIS.

NAME AND OCCUPATION.	NATIVITY.	Settled in State.
NORDENMAN, H.....Manufacturer of Plow Handles	Germany	1858
NICHOLSON, CORA.....Student in High School	Kentucky	1864
NORRIS, J. H.....M. D., General Practitioner and U. S. Pension Examining Surgeon	Kentucky	1832
NICHOLSON, J. F.....Teacher	Kentucky	1872
OULDCOTT, ROBERT.....Carpenter, Massac City, cor. Oak and Walnut sts.	England	1863
OBERMARCK, HENRY J.....Hotel Proprietor	Prussia	1852
PANOBUM, JOHN W.....Farmer and Minister	Illinois	1842
PETON, R. A.....Dry Goods and Groceries	Kentucky	1842
RUDD, J. R.....Tobacco Handler	Kentucky	1874
RANKIN, BEN.....Tobacco Manufactory	Kentucky	1852
RAMPENDAHL, HENRY.....Produce and Pork	Prussia	1884
ROBERTS, I. E.....Carpenter and Joiner	Virginia	1848
ROBINSON, G. W.....Tobacco Dealer	Kentucky	1867
REID, S. R.....Carpenter	Kentucky	1855
RIBBLE, H. C.....Ship Carpenter, Scott st., bet Clay and Cass sts.	Missouri	1871
SHICK, N.....Manufacturer of Stone Ware	Chester Co., Pennsylvania	1860
SCOTT, JOHN H.....Mayor, Physician and Druggist	Ohio	1853
STONE, T. S.....Cooper and Alderman	Ohio	1861
STEWART, JOHN W.....School Teacher	Illinois	1854
SHELTON, WM. H. & J.....Stave Factory	Illinois	1846
SMITH, W. C.....Teacher	Salem, Massachusetts	
SCHULDHEIS, A.....Millwright and Sawyer	Germany	1837
SCHMIBT, O. F.....Merchant Tailor	Germany	1865
SPENCER, R. P.....Mechanic	Kentucky	1862
SHIRK, JOSEPH.....Wagon Maker, Ferry st., bet. 7th and 8th sts.	Illinois	1855
STEINBECKER, J. H.....Sawyer; Residence 2d st. Massac City	Germany	1869
SCHOOL DISTRICT NO. 2.....Use of School		
STEWART, DAVID.....Farmer and School Treasurer	Scotland	1849
SCHOOL DISTRICT NO 7.....R. Grimes and John T. Edwards, Directors		
SCHOOL DISTRICT NO. 2.....Use of School		
SNODGRASS, DAVID S...Ship Carpenter, Main st., bet. Scott and Oak sts.	Ohio	1868
SMEBLEY, JOHN B.....Sawyer, Massac st., bet. Market and Cherry	Texas	1872
TRIEOLOFF, OTTO.....Jeweler, cor. 6th and Ferry sts.	Germany	1871
TUCKER, E. H.....Lumbering and Farming	Illinois	1839
TINDALL, W. H.....County Sheriff	Indiana	1847
THOMAS, JOHN R.....Attorney at Law and State's Attorney	Illinois	1846
VALLEE, LOUIS.....Druggist and Bookseller	Missouri	1863
WELLS, SAMUEL.....Farmer and County Treasurer	Indiana	1851
WOODS, W. E.....Teacher	Illinois	1841
WILLIS, I. C.....Internal Revenue Collector, 13th District	Tennessee	1834
WETHERINGTON, F.....Shoemaker	Kentucky	1864
WITTMAN, C. C.....Wagon Manufactory		1869
WOODWARD, J. F.....Grocery, Feed Store and Auction Rooms, cor. 4th and Metropolis sts.	New York	1848
WALLACE, T. L.....Mechanic, Massac City	Kentucky	1869
WALTER, JOHN.....Farmer and School Director	Massac County Illinois	1848
WESTERMAN, C. H.....Farmer and Dealer in Agricultural Implements	Germany	1852
WANOLER, JACOB.....Farmer and Justice of the Peace	Germany	1868
WARNER, WM. R.....Dry Goods, 2d and Ferry sts.	Metropolis, Illinois	1855
YOST, BIOELOW & CO.....Wagon and Carriage Material, Axe, Pick, Sledge, and Plow Handles	Ohio	1866
ZETTLER, O. D.....General Merchandising	Germany	1859

JOPPA.

NAME AND OCCUPATION.	NATIVITY.	Settled in State.
BERRY, L.....Merchant	Kentucky	1873
COPLAND, L. W.....Post Master, Dry Goods and Groceries	Illinois	1827
HILL, O. W.....Druggist	Kentucky	1871
MORRIS, JAS. H.....Dry Goods, Groceries and Notions	Illinois	1854
SIGLER, WM. W.....Mechanic and Builder	Kentucky	1870
THOMPSON, WM. D.....Blacksmith	Indiana	1857
HUTCHISON, R. W.....Physician	Kentucky	1865

PELLONIA.

NAME AND OCCUPATION.	NATIVITY.	Settled in State.
BURGESS, J. W.....Constable	Tennessee	1863
LEWIS, J. S.....Teacher	Kentucky	1858
ORR, J. A.....Physician and Surgeon	Kentucky	1864
TAYLOR, T. I.....Farmer and Produce Dealer	Tennessee	1840
YOUNG, JOHN D.....Physician	Tennessee	1860

ASH RIDGE.

NAME AND OCCUPATION.	NATIVITY.	Settled in State.
JAMES, A. C.....Farmer and Teacher	Illinois	1853
LANCASTER, ELIJAH H.....Farmer and Teacher	Tennessee	1865
SHARP BROS.....Fruit Growers	Illinois	1836

PADUCAH, Kentucky.

NAME AND OCCUPATION.	NATIVITY.	Settled in State.
BLACK, T. E.....Physician	Kentucky	1862
KELLY, M. B.....Physician	Ohio	1857
STUCKER, J. H.....Physician and Surgeon	Illinois	1831

MISCELLANEOUS.

NAME AND OCCUPATION.	NATIVITY.	Settled in State.
WHITE, WM., New Columbia.....Carpenter	Tennessee	1863
OREEN, WM. H., Cairo, Alexander Co.....Lawyer	Kentucky	1846
DEEGAN, R. A., New Liberty, Pope Co.....Mechanic and Teacher	Ireland	1857
ANDERSON SCHOOL DISTRICT NO. 8, Massac Creek.....Use of School		

McHENRY COUNTY.

WOODSTOCK.

NAME AND OCCUPATION.	NATIVITY.	Settled in State.
RINGLAND, W. D.....Publisher *New Era*	Ohio	1865
SOUTHWORTH, G. S.....Proprietor *Woodstock Sentinel*	Vermont	1858
STELSON, H. L.....Pastor Baptist Church	Maine	1871

HARVARD.

NAME AND OCCUPATION.	NATIVITY.	Settled in State.
CRUMB, J. C.....Banker	New York	1842
LELAND, A. N.....Editor and Publisher	Wisconsin	1864

McLEAN COUNTY.

BLOOMINGTON.

NAME AND OCCUPATION.	NATIVITY	Settled in State.
ATAR, JOSEPH.....Deputy Sheriff	Ohio	1857
BENECK, CHRIS.....Proprietor Beer Hall	Prussia	1860
CRIST, I. W....Dentist; Office N. E. Cor. Public Sq. Res. 601 East Locust st.	Ohio	1855
CHRISHOLM & FULLENWIDER....Real Estate Dealers and Agents Kansas & Pacific R. R. Lands	Wisconsin Indiana	1867 1869
DOLLOFF, S. F.....Circuit Clerk	Canada East	1856
EWING, JAMES S.....Attorney at Law	Illinois	1835
FERGUSON, M. E.....Deputy Circuit Clerk of McLean Co.	Ohio	1855
FUGATE, J. W...Veterinary Surgeon; Performs all kinds of Operations with Skill and Judgment	Missouri	1868
GOODHEART, JAMES.....Sheriff McLean County	Illinois	1830
HOLCOMB, JAS. P.....Township Collector	New York	1854
HALLETT, JOSEPH.....Deputy Circuit Clerk	England	1857
KARR, A. G. & H. L.....Attorneys, Corner Center and Washington sts.	Illinois	1839 1840
LOHR, CHAS. P.....Assistant County Treasurer	Pennsylvania	1846
MERRIMAN, C. P.....Teacher of Languages	Canada	1844
MERCHANT, IRA.....Engineer and Surveyor	New Jersey	1857
RICHARDSON, A. R.....House and Sign Painter, No. 25 So. Mills st.	Wisconsin	1859
RECTOR, WM.....Cistern Builder	Ohio	1855
REASONER, REV. THOMAS....Baptist Minister, Residence 902 Hunter st.	Pennsylvania	1845
STEVENSON, A. E.....Attorney at Law	Kentucky	1852
SWICK, M.....Photographer	Ohio	1871
UPSHAW, GEO. W., Jr.....Painter, C. & A. R. R. Shops	Illinois	
WILSON, K. C.....Teacher	Illinois	1856

TOWANDA.

NAME AND OCCUPATION.	NATIVITY.	Settled in State.
FALKINGHAM, ELIZA.....Farmer and Merchant	England	1857
HINTHORN, LEE H.....Plasterer and Contractor	Illinois	1845
HOWARB, GEO. W.....Merchant	New York	1855
JONES, WM. W., Sr.....Justice of the Peace and Notary Public	Ohio	1859
MACY, W. H.....Drugs, Books, &c.	Massachusetts	1856
PUMPERY, HENRY.....Blacksmith	Kentucky	1869
REEBY, W. H.....Physician and Surgeon	Pennsylvania	1857
RANDOLPH, W. W.....Carpenter and Builder	New York	1855
PHINNEY, J. C., Heyworth.....Contractor and Builder	New York	1850
HOLDERNESS, E. P. G., Fairbury, Livingston Co....Physician and Surgeon	England	1858

MONTGOMERY COUNTY.

HILLSBORO.

NAME AND OCCUPATION.	NATIVITY.	Settled in State.
ALEXANDER, E. J. C.....Editor *Anti-Monopolist*	Bond Co., Illinois	1829
LANE, EDWARD.....Attorney at Law and Real Estate Agent	Ohio	1858
ROUNTREE, A. H. H.....Farmers' Exchange Bank	Montgomery Co., Illinois	1828
SLACK, JAMES L.....Editor and Publisher *Journal*	Ohio	1874
VAN VREW, R. M.....Circuit Clerk	Virginia	1855

MISCELLANEOUS.

NAME AND OCCUPATION.	NATIVITY.	Settled in State.
LITTLEFIELD, G. B., Litchfield.....Publisher *Democrat*	New York	1859
GRUBB, JOEL, Centralia, Marion Co.....Traveling Salesman	Indiana	1857

MOULTRIE COUNTY.

MISCELLANEOUS.

NAME AND OCCUPATION.	NATIVITY.	Settled in State.
MURRAY, JOHN & SON, Williamsburg.....Manufacturers of Agricultural Implements	Tennessee and Kentucky	1858
HANEY, THOMAS, Union Prairie.....Teacher	Indiana	1867

OGLE COUNTY.

POLO.

NAME AND OCCUPATION.	NATIVITY.	Settled in State.
BURGER, FRANK M.....Mechanic	Columbus, Ohio	1860
BURBANK, H. C.....Manufacturer and Dealer in Boots and Shoes	Pennsylvania	1864
BAMBOROUGH, N. J.....Mechanic	Pennsylvania	1866
BLAIR, JOHNSON R.....Public School Teacher	Pennsylvania	1875
BAMBOROUGH, I.....Confectioner	Pennsylvania	1866
CAMPBELL, JOHN D.....Attorney at Law and State's Attorney	New York	1855
CARPENTER, OBO.....Marble Cutter, Letterer and Carver	New York	1864
CLINTON, J. W.....Editor and Proprietor *Ogle Co. Press*	New York	1857
CHAFFEE, O.....Confectioner and Fruit Dealer	New York	1859
COFFEN, JOHN & J. W. STROCK.....Blacksmiths and Farmers	Pennsylvania	1868
DAVIDSON, THOMAS.....Farmer and Mechanic	Canada West	1865
ELZY, A. N.....Blacksmith	Ohio	1874
ELDRIDGE, ELI.....House, Sign and Carriage Painter and Grainer	Pennsylvania	1861
EVANS, JOHN W.....Blacksmith	New York	1856
FRAZIER, JAMES.....Farmer and Blacksmith	Ireland	1856
FAHRNEY, D. M.....Public School Teacher	Maryland	1858
FALKLER, E. L.....Photographer; all kinds of work done satisfactorily	Illinois	1845
FRAZIER, C. E.....Public School Teacher	New York	1856
GRIFFIN, L.....Livery, Feed and Sale Stable	New York	1861
HENRY, WILLIAM.....Physician and Surgeon	Pennsylvania	1844
HENDERSON, C. A.....General Commercial Solicitor	Pennsylvania	1850
HURLESS, P.....Presiding Elder Union Baptist Church	Ohio	1859
HAZLETINE, M. J.....Printer in Marble Works	Vermont	1858
KUMMERER, WALTER F.....Confectionery, Notions and Toys, etc.	Pennsylvania	1853
KENYON, PETER.....Plasterer and Brick Mason	Ireland	1832
LACKEY, JACOB.....Cabinet Maker	North Carolina	1866
MILLER, J. T.....Public School Teacher	Maryland	1867
MORSE, JAMES P.....Proprietor Polo Vineyard	Massachusetts	1855
McCOY, R. D.....Grain Dealer	Ohio	1859
MICKLER, JOHN.....Attorney at Law and Notary Public	New Jersey	1845
McCOY, M. S.....Grain Dealer	Virginia	1859
NUTTER, W. B.....Machinist	Virginia	1856
NAZARENE, FRED. W.....Public School Teacher	Maryland	1864
POLO MANUFACTURING CO.....R. Wagner President, H. M. Funk Vice President, S. F. King, Secretary		
POLO LIBRARY ASSOCIATION.....W. W. Pierce, President		
POLO HIGH SCHOOL.....John D. Campbell, Secretary of Board		
REED, REUBEN P.....Amateur Market Gardener	New York	1838
SWIFT, MORTON D.....City Attorney and Notary Public	New York	1856
SMITH, PROF. H. H.....Superintendent of Schools and Instructor of Normal Classes	New York	1846
STOWELL, JOHN D.....Farmer and Wagon Maker	New York	1836
SCIDMORE, MRS. M. A.....Homeopathic Physician; Chronic Diseases a specialty	New York	1856
SMITH, I. C.....Proprietor Livery, Franklin st.	Maryland	1865
SCRANTON, CHAS. N.....Carpenter and Joiner	Connecticut	1854
SCHRYVER, M. E.....General Insurance Agent	New York	1859

NAME AND OCCUPATION.	NATIVITY.	Settled in State.
THORP, LUCIUS S.....Proprietor Orist Mill, Justice of the Peace and County Surveyor	New York	1846
VALENTINE, WM. D.....Farmer and Teacher	Pennsylvania	1865
WILDE, OEO.....Iron Moulder, with Pole Manufacturing Co.	England	1856
WATERBURY, L. D.....School Teacher	Illinois	1853
WHITE, HENRY D.....Farmer, also Mail Agent U. P. R. R.	New York	1875
WINCHESTER, M. S.....Proprietor Cooper Shop	New York	1872
WALKER, JOHN A.....Proprietor Feed and Livery Stable	Vermont	1857
ZENONE, CHAS. A.....Brakeman C. B. & Q. R. R.	Kentucky	1860

ORECON.

BENNETT, G. L.....Editor and Publisher of *Courier*	Broome County, New York	1867
BAILEY, C. G.....Livery and Feed Stable	Vermont	1866
BRACKETT, W. H.....Proprietor Sinnissippi House, also Livery, Sale and Feed Stable	Vermont	1865
BROWN, E.....Clergyman, also Superintendent Oregon Graded Schools	Pennsylvania	1865
BUSER, WM. H.....Compositor in *Courier* Office	Illinois	1855
BUSER, JACOB J.....Ex-Editor *Courier*	Maryland	1847
DENNETT, WALTER S.....House Carpenter	Illinois	1850
BROOKS, C. M. & WIFE.....Manufacturers of Hair Switches	Ohio	1853
BOYCE, HIRAM.....Farmer, Grain and Stock Dealer	Illinois	1843
BELLES, AXFORD.....Farmer and Professional Horse Tamer	Michigan	1875
CLOVER, JOHN.....Restaurant, Bakery and Confectionery	London, England	1869
CURRIER, H. L.....Police Magistrate, Patentee and Manufacturer Carrier's Land Roller	Massachusetts	1847
CANTLAR, A.....Accountant and Clerk	Scotland	1872
CROWELL, S. P.....Farmer and Machinist	New Hampshire	1873
CAREY, D. H.....Lumber Dealer. Choice Lumber at reduced rates		
ETTINOER, CAPT. A. L.....Dealer in Dry Ooods	Pennsylvania	1864
EYSTER, CYRUS.....Confectionery and Bakery	Illinois	1838
EMERSON, C. F.....Farmer and Merchant	New Hampshire	1837
ETNYRE, C. F.....Upholsterer, also Clerk in Sinnissippi House	Illinois	1862
ESHBAUOH, A. W.....Farmer and Teacher	Illinois	1852
FORREST, A. & CO.....Manufacturers of Oat Meal, Pearl Barley and Flour	Scotland	1872
GOINGS, THOS.....Proprietor Oregon Truck Express	Illinois	1844
GRONEWOLD, WM.....House Carpenter and Contractor	Germany	1868
OANTZ, JOHN T.....County Treasurer and Proprietor Furniture Store	Maryland	1856
OEISER, JOHN A.....Accountant and Stenographer at the Sinnissippi House	Pennsylvania	1872
HERBERT, A. V.....R. R. Engineer	Illinois	1855
HALL, ROBERT.....City Barber and Hair Dresser	Pennsylvania	1874
HERSEN, EDWIN B.....Farmer, Grain and Stock Dealer	Pennsylvania	1868
HANSTINE & GORMAN....Bakery and Confectionery, Wholesale Ice Dealers	Pennsylvania	1867 / 1871
JOHNSTON, T. O...*Ogle County Reporter*, $2.00 per year, largest circulation	Wisconsin	1849
JACOBS, OEO. P.....Attorney at Law and State Senator	Massachusetts	1840
KEAILER, D. F.....Butcher	Maryland	1861
KAILER, E. I.....Hardware and Tin Shop	Maryland	1869
LASON, H. P.....Attorney at Law and Clerk of Circuit Court	New York	1867
LANG, W. A. & A. V.....Draughtsmen and Carpenters	New York	1855
MAY, J. M.....Mechanic and Artist	Ohio	1848
McCLOUD, JASPER.....Special Agent Rockford Insurance Company	Pennsylvania	1850
MACK, J. W.....Farmer and Deputy Clerk of County Court	Canada	1844
MARSH, F. H.....Ex. Agent and Dealer in Books and Stationery	England	1853
OREOON CITY LIBRARY.....	.....	.....
POTTER, E. S.....Physician and Surgeon	Illinois	1820
PEEK, HENRY C.....Sheriff Ogle County	Vermont	1838
RAY, JOHN T.....Principal Byron Public School	Illinois	1851
SEYSTER, JONAS.....Proprietor Livery, Sale and Feed Stable, also Justice of the Peace	Maryland	1838
SARGENT, H. P.....Mechanic, Mason and Stone Cutter	Vermont	1857
SHEETS, COL. B. F.....Postmaster; Hardware, Stoves and Farm Machinery	Pennsylvania	1844
SWARTZ, D. J.....Undertaker; also Proprietor Livery, Sale and Feed Stable	Pennsylvania	1854
SMYTH, J. H.....Carpenter and Painter	New Hampshire	1868
SCHNEIDER, JOHN M.....Retail Clothing, Hats and Caps	Germany	1836
STROH, LUTHER M.....Architect, Contractor and Builder	Pennsylvania	1845
SEARS, D. C.....School Teacher	New York	1856
TAYLOR, T. D.....Carriage and Wagon Painting; work done with neatness and dispatch	Connecticut	1866
WALKUP, S. G.....Dealer in Flour, Feed and Seeds	Illinois	1848
WOODCOCK, ALBERT.....Attorney at Law and County Clerk	Canada	1845

ROCHELLE.

DAIN, A.....President First National Bank	Scotland	1846
BAXTER, DELOS A.....Mayor; Dealer in Saddlery, Trunks, etc.	New York	1855
CLARK, G. W.....Druggist and Surveyor	Ohio	1850
GOULD, W. W.....Surgeon and Homeopathic Physician	New York	1860
HATHAWAY, M. D.....Attorney at Law and Notary Public	Kentucky	1854
HANSEN, H.....Farmer and Carpenter	Pennsylvania	1869
HOADLEY, A. S.....Notary Public, Justice of the Peace and Insurance Agent	Vermont	1848
HILD, EMANUEL.....Dealer in Clothing	Germany	1854
PUTNAM, JAY L.....Druggist and Insurance Agent	New York	1857
STOCKING, WM.....Dealer in Grain and Live Stock	Massachusetts	1839
SCHOOL DISTRICT NO. 3.....Public School	Built	1869
TATE, C. R.....Boot and Shoe Store	Vermont	1868
VANDERVOOST, W.....Farmer and Carpenter	New York	1856

CHANA.

DARDEN, H. L.....Broom Manufacturer	Canada East	1863
DOOTH, LYMAN.....Lumber Dealer	Indiana	1852
CLARK, WM. H.....Dealer in Drugs and Medicines	Ohio	1848
EMERSON, THOS. A.....Carriage and Wagon Manufacturer and General Blacksmith	Canada West	1866
KELLEY, JAMES.....Carpenter	Pennsylvania	1853
McDONALD, D.....Agent Chicago & Iowa Railroad	New York City	1864
NEWTON, ADDISON.....Physician and Surgeon	Vermont	1856
ROE, MALCOLM C.....Physician and Surgeon	Illinois	1842
TODD, J. W.....Proprietor Hotel and Feed Stable	Ohio	1855

MOUNT MORRIS.

BUCK, MILES & SON.....City Barbers	Pennsylvania	1873
CODOVAL, CHARLES M.....Manufacturer Sea Foam	Ohio	1872
FOUKE, M. J.....Boot and Shoemaker	Virginia	1847
HARPER, G. C.....Confectioner	Maryland	1871
HAMMOND, J. E.....Professor of Belles Lettres and Principal of Grammar School	New York	1870
LIPE, L. L.....Pastor First Lutheran Church	Illinois	1844
NYE, J. H.....Lumber and Coke Merchant	England	1853
RINE, D.....Hardware, Stoves and Agricultural Implements	Pennsylvania	1853
SMITH, H. L...Proprietor Livery, Sale and Feed Stable; also Stone Mason and Plasterer	New York	1857
TRACY, B. F.....Wagon Maker	Maryland	1869

PAINE'S POINT.

ALLIS, Z. T.....Manufacturer Brooms and Brushes	Massachusetts	1859
STINSON, THOMAS.....Proprietor Hotel	New Hampshire	1839

BYRON.

NAME AND OCCUPATION	NATIVITY.	Settled in State.
BROWN, WM. D.....Blacksmith, Chestnut st.	New Jersey	1869
GRAVELINE, D. U...Albion House, Dealer in Groceries, Tobacco, &c.; also Bakery	New York	1852
KOSIER, JOHN S.....Carpenter, Contractor and Builder	Pennsylvania	1852
KNOWLTON, I. S.....Nursery and Orchard	Vermont	1838
MERCHANT, O. W.....Butcher, Proprietor Livery, Sale and Feed Stable	New York	1849
MIX, HIRAM.....Wagon and Carriage Maker	Illinois	1843
ODLIN, WM. H.....General Collection Agent	New Hampshire	1858
STODDARD, MRS. J. P.....Teacher and Agent for Bunyan's Work	Ohio	1846
SCHOONMAKER, D.....Manufacturer and Dealer in Cigars	Illinois	1854

FORRESTON.

BLOUNT, OEO.....Principal Public School	Illinois	1844
BALSBAUOH, JACOB.....Driller of Artesian Wells, 16 years experience	Pennsylvania	1857
FAOER, DANIEL.....Farmer and Stock Raiser and Justice of the Peace	Pennsylvania	1840
JAMES, JOHN.....General Commission Agent	England	1874
SHOCKEY, E. S.....Public School Teacher	Pennsylvania	1869
TSCHOPP, PHILIP.....Farmer and Mechanic	Pennsylvania	1854

WALES.

ALDEN, M. M.....Teacher and Law Student	Illinois	1864
BOWERMAN, S. B.....Physician and Surgeon	Pennsylvania	1868
BERTOLET, J. B.....Dry Goods, Groceries and Clothing	Pennsylvania	1859
JOHNSON, GEO. E.....Teacher	New York	1867
SCHREIBER, OEORGE.....Farmer, Grain and Stock Dealer	Germany	1854
WILSON, JAS. K.....Teacher	Illinois	1854

BROOKVILLE.

HOFFMAN, JACOB.....Groceries and Drugs	Prussia	1865
McCULLOUGH, C. E.....Accountant and Teacher	Pennsylvania	1856
RODGERS, D. H.....Shoemaker	Pennsylvania	1856

MISCELLANEOUS.

DAVIS, JEREMIAH, Davis Junction.....Farmer, Stock Raiser and Real Estate Dealer	Steuben Co., N. Y.	1854
JAMES, JOHN D., Davis Junction.....Coal, Lime and Stone Merchant	Illinois	1848
MEYER, OEO. T., " " .....Merchant	Hanover, Germany	1870
BROOKS, WM., Honey Creek.....Farmer and Stone Cutter	Canada	1861
COOK, O. W., " " .....Farmer and Butcher	Maine	1854
LINES, AUSTIN, Monroe Station.....Farmer and Clergyman	Vermont	1838
NOELS, DR. C. H., " " .....Druggist	Pennsylvania	1873
BANOHART, OEORGE, White Rock.....Farmer and Carpenter	Pennsylvania	1856
STALKER, JAMES, " " ..U. S. Mail Agent and Stage Proprietor	Canada	1869
DANA, G. C., Grand Detour.....Farmer and Proprietor Grist Mills	Illinois	1858
HANNAGAN, MICHAEL, Holcomb Station.....Farmer and Blacksmith	Massachusetts	1851
KING, J. M., Kings.....Farmer and Teacher	Massachusetts	1846
HUMPHREY, SILAS, Stillman Valley.....Hardware and Groceries	Connecticut	1874

PEORIA COUNTY.

PEORIA.

COHEN, MARCUS.....Agent for Newman & Allman. Tobacco and Cigars. No. 210 Third st.	Germany	1869

PERRY COUNTY.

PINCKNEYVILLE.

CHRISTIAN, JAMES T.....Miller, Douglas st.	Amherst Co., Virginia	1845
COOPER, MARSHALL M.....Presbyterian Minister	Illinois	1838
DAVIS, R. M.....Attorney at Law, Mulberry st.	Jackson Co., Illinois	1834
FALLON, WILL M.....Miller	Illinois	1850
FALLON, R. V.....Proprietor Fruit Box Factory and Flouring Mill, Water st.	Pennsylvania	1845
GLADSON, J. D. & B.....Carpenter and Farmers	Tennessee / Illinois	1858 / 1852
HINCKE, G. R. & H. E.....General Merchandise and Country Produce	Germany	1856
HOFFMAN, CHAS. A.....Saddles, Harness, Boots and Shoes and Groceries, S. E. cor. Water st.	Germany	1855
HOGARD, A. R.....Physician, Walnut st.	Virginia	1864
KAUFFMAN, FREDERICK.....Minister of German Evangelical Church, North st.	Germany	1864
KALBFLEISCH, A. H.....Homeopathic Physician, Cor. Walnut and Randolph sts.	St. Louis, Missouri	1851
MILLIOAN, WM. H.....Farmer, Groin and Stock Dealer	Perry Co., Illinois	1844
McCANDLESS, WM. L.....Physician, Main st.	Pennsylvania	1858
NETTLETON, B. P.....Clerk Denncamp Coal Co.	Missouri	1858
RAGLAND, JAS. K. P.....Attorney and Justice of the Peace, Jackson st.	Perry Co., Illinois	1845
ROE, CHAS. H.....Clerk Circuit Court, South st.	Montgomery Co., Ohio	1843
ROSS, L. T.....County Sheriff	Jackson Co., Illinois	1840
RIAL, G. W.....Freight and Ticket Agent C. & T. R. R., and Agent Adams Express Co.	Todd Co., Kentucky	1828
STUTZ, JACOD.....Druggist and Farmer, Walnut st.	Germany	1834
VAN BRUNT, J. W.....Physician and Farmer	Tioga Co., New York	1837
WALL, JOHN A.....Editor Pinckneyville *Independent*	Crawford Co., Illinois	1836
WOODSIDE, S. M.....Physician and Farmer	Caldwell Co., Kentucky	1831
WILSON, THOS. M.....Teacher	Jackson Co., Illinois	1854

DU QUOIN.

ADAMS, SYLVESTER.....Farmer and Wagon Maker	New York	1836
BOOKSTAVER, JOSEPH.....Justice of the Peace, Division st.	Orange Co., New York	1857
BEEM, JOHN T. & C. P. RICHARDS.....Editors and Publishers *Tribune*, Washington st.	Allegheny, Pennsylvania / New York	1844 / 1864
BLAKESLEE & BROTHER.....Founders and Machinists, Washington st.	New York	1845
DELANO, D. P.....Carpenter and Joiner, Vine st.	Grand Isle Co., Vermont	1864
DYER, LEWIS.....Physician and Surgeon	Rennington Co., Vermont	1858
FLACK, J. J.....Farmer and Surveyor	Perry Co., Illinois	1832
HATFIELD, D. D. & C. C.....Carpenters and Joiners, Washington st.	Ohio / Illinois	1836 / 1856
HORNER, JAS. S..Carpenter and Joiner, cor. Washington and Franklin sts.	Pennsylvania	1857
KNEBELKAMP, H. F.....Cigar Manufacturer, East Main st.	Germany	1854
LINDSAY, JOHN.....Miner and Farmer	Scotland	1856
LYMAN, W. S.....Salesman	Illinois	1855
McLEAN, JOHN.....Physician, Division st.	Franklin Co., Illinois	1837
PUOH, OEO. D.....Proprietor St. Nicholas Hotel, Oak st.	South Wales	1853
PETRY, WM.....Grocer, Division st.	St. Clair Co., Illinois	1851
ROGERS, JOHN.....Engineer	Wales	1866
ROSS, S. L.....Agent Star Mill Co. and Dealer in Flour and Feed, Main st.	New York	1857
SMITH, GREENER.....Miner and Farmer	England	1867
STONE, PROF. J. M., D. D.....Female Seminary	Connecticut	1858
WINTERS, J. W.....Fruit Grower, First and North sts.	Putnam Co., Illinois	1838
WINN, JOHN.....Clerk of Coal Bank	England	1864

CUTLER STATION.

Name and Occupation.	Nativity.	Settled in State.
BLAIR, JOHN C.....Farmer and Grain Dealer	Lincoln Co., Tennessee	1832
BROWN, JAREZ.....Blacksmith	Perry Co., Illinois	1852
PATTERSON, JOHN.....Farmer and County Treasurer	Ireland	1858
WALKER, JAS. R.....Physician and Surgeon	Washington Co., Illinois	1840
YOUNG, ROBERT.....Farmer and Wagon Maker	Scotland	1837

TAMAROA.

BLANCHARD, ALVAH.....Dry Goods, Groceries, Boots, Shoes, Hats, Caps and Notions	Illinois	1843
BENSON, D. L.....Druggist and Ex-County Surveyor	Illinois	1836
CLAY, HENRY.....Attorney at Law and Notary Public	Illinois	1832
HOLT, NELSON...Station Agent I. C. R. R. Co. and American Express Ag't.	New York	1840
McMAHON, JAS. F.....Attorney at Law	Kentucky	1844

ST. JOHN'S.

RULMER, JOHN.....Foreman St. John's Coal Mines	England	1852
MAYOR, ANDREW.....Engineer at St. John's Coal Mines	England	1865
WRIGHT, M. C.....Superintendent I. C. Iron and Coal Manufacturing Co.	Indiana	1864

MISCELLANEOUS.

ORR, THOS. H., Coultersville, Randolph Co.....Coal Operator	Pittsburg, Pennsylvania	1871

PIATT COUNTY.

HAMMOND.

HUGHES, JOHN WALTON.....Teaching Public School in Moultrie County	Kentucky	1854

WHITE HEATH.

CARPER, W. A.....Teacher in Public School. Vocal Music a Specialty	Ohio	1854

PIKE COUNTY.

PITTSFIELD.

EDWARDS, G. T.....Hotel and Livery	Tennessee	1828
JOHNSON, J. W.....Attorney at Law	Missouri	1870

BARRY

DEWELL, JOHN N.....School Teacher	Illinois	1844
GARD, CICERO, New Canton.....Farmer	Pike Co., Illinois	1836

POPE COUNTY.

COLCONDA.

ALISTON, SUSAN.....Proprietress Aliston River Side House, Main st.	Wilkinson Co., Georgia	1841
ABBOTT, JAS. M.....Marshal of Golconda, Water st.	Lincoln Co., Tennessee	1849
DELL, MOLLIE.....Teacher	Tennessee	1870
BAUGHER, JOHN H...Wagon Manufacturer and Plow Stocker, Franklin st.	Tuscarawas Co., Ohio	1870
BRADFORD, THOMAS A.....Constable, Columbia avenue	Pope Co., Illinois	1858
BROWN, AUGUST.....Wholesale and Retail Meat Market, Franklin st	Germany	1856
BAKER, JESSE G.....Farmer, Carpenter, Miller and Engineer	Tennessee	1858
BONNEL, OSCAR W.....Farmer and Carpenter	McCracken Co., Kentucky	1856
BAKER, HENRY D.....County Clerk and Master in Chancery, Main st.	Tennessee	1852
BAKER, J. C.....Merchant, Dealer in all kinds of Produce, Main st.	Tennessee	1857
CLARK, JOHN N.....Homeopathic Physician, Main st.	Pope Co., Illinois	1846
DURHAM, S. L.....Dentist, Main st	Saline Co., Illinois	1839
ELDREDGE, WM. Y.....County Judge and Attorney at Law, Columbia ave.	Philadelphia, Pennsylvania	1848
FOOTE, JOHN.....Ex-County Judge, Farmer and Builder	Cayuga Co., New York	1843
FINNEY, G. M.....Farmer and Teacher	Pope Co., Illinois	
GANSZER, GEO. L.....Carpenter and Builder, Steam Carding Factory	Germany	1857
HANNA, F. K.....Farmer and Carpenter	Pope Co., Illinois	1824
HANNA, FINLEY Y.....School Teacher	Pope Co., Illinois	1852
HANNA, J. E. Y.....Farmer and County Surveyor	Pope Co., Illinois	1821
HODGE, JOSIAH P.....School Teacher	Pope Co., Illinois	1853
HOWEWISCHER, C. L...Manufacturer and Dealer in Boots & Shoes Main st.	Germany	1864
JAHN, FRANK C....Carpenter and Builder, Proprietor Steam Wool-Carding Factory	Vienna, Austria	1856
KLUGE, FRIEDERICH CARL.....Grist and Saw Mill	Germany	1854
KIMBALL, G. W.....Flouring Mill, Flour, Meal and Mill Feed. Box 146	Posey Co., Indiana	1860
LINDER, J. V...Brewery. All kinds of Liquors. Ice House. Decatur st.	Pope Co., Illinois	1852
LEONARD, HORACE.....Farmer and Carriage Maker	Hartford Co., Connecticut	1864
McCOY, J. W. & SON.....Merchants, General Merchandise and all kinds of Produce, Main st.	Virginia / Illinois	1810 / 1838
MITTLER, I. H. P...Dry Goods, Groceries, Hats, Caps, Boots and Clothing, Washington st.	Cassel, Germany	1856
MARQUARDT, PETER, Sr.....Cooper, corner Main and Adams sts.	Germany	1856
MORRILL, WM. F. & CHAS. H.....Farmer, Farmer and Mechanic	Sandusky Co., Ohio	1866
MORRIS, A. B.....Physician and Surgeon	Adams Co., Illinois	1860
PARMELY, E.....Farmer and Clergyman of the United Baptist Church	Pope Co., Illinois	1823
PIERCE, ALONZO D....Sheriff and Collector of Pope County—serving third term—Washington st.	Chautauqua Co., New York	1858
PHILLIPS, WINFIELD S.....School Teacher	Bedford Co., Tennessee	1863
RAMTHOR, AUGUST.....Proprietor City Hotel, Main st.	Prussia	1857
RAMTHOR, FERDINAND.....Wholesale and Retail Meat Market	Prussia	1864
REINHART, CHARLES F.....Vine Grower	Germany	1854
ROSE, JAS. A.....Superintendent of Schools of Pope County, Illinois ave.	Pope Co., Illinois	1850
REDMAN, JOHN A.....Manufacturer and Dealer in Saddles and Harness	Gallatin Co., Illinois	1840
SCHUCHARDT, JOHN V..Allopathic Physician, cor. Monroe st. & Illinois ave.	Saxon, Germany	1849
STREIT, ARNO.....Farmer and Cooper	Germany	1860
SANDS, DANIEL...Blacksmith, Wagon and Plow Manufacturer, Franklin st.	Harrison Co., Indiana	1836
SCHNEIDER, WM.....Farmer and Stone Mason	Germany	1854
STORY, WILLIS.....Blacksmith	Pope Co., Illinois	1848
VORKAPFF, AUG.....Farmer and Wine Producer	Germany	1865
WALLACE, JOHN H.....Plow and Wagon Maker, General Blacksmithing	Pope Co., Illinois	1850
WATSON, SHERRON.....Farmer and Carpenter	Lycoming Co., Pennsylvania	1868
WERNER, JOHN A.....Farmer and formerly Hotel Proprietor	Germany	1848
WILLIAMSON, THOMAS P.....Farmer and Fruit Grower	Marshall Co., Tennessee	1832
WALTER, H. & A.....Farmer and School Teacher	Germany	1854

NEW LIBERTY.

EVERS, V. C.....Minister and Member of Southern Illinois Conference		
FISHER, H. C.....Physician and Surgeon	Indiana	1871
GOOCH, JAMES C.....Physician and Druggist	Kentucky	1847
JACOBS, J. H.....Proprietor and Steamboat Captain	Kentucky	1845
LISK, ERWIN.....Farmer, Stock Dealer and Assessor	Kentucky	1842
LA GORE, I. P.....Eclectic Physician and Dealer in Family Groceries	Meigs Co., Ohio	1858
SHEARER, J. A.....Dealer in Dry Goods	Illinois	1824
TINDALL, T. T.....Farmer and Cooper	Kentucky	1861

ROSE BUD.

Name and Occupation.	Nativity.	Settled in State.
AUSTIN, T. J.....Farmer and Justice of the Peace	Illinois	1834
DUNNING, T. M.....Physician	Kentucky	1871
FISCHER, CHAS.....Farmer and Cooper	Prussia	1855
KING, WM.....Merchant and Postmaster	Illinois	1842
KELLY, J. M.....Teacher	Adams Co., Ohio	1857
SPRINGER, ALLEN.....Mechanic	Alabama	1865
VAUGHON, J. E.....Farmer and Physician	Kentucky	1828
YATES, A. S.....Farmer and Justice of the Peace	Kentucky	1840

BAY CITY.

CARTER, DR. J. A.....Retail Dealer in Drugs and Medicines	Wilson Co., Tennessee	1863
HENSON, SAMUEL C.....Dry Goods and Notions	Massac Co., Illinois	1847
ROSE, WM. H.....Dry Goods and Groceries—Established 1850	Pope Co., Illinois	1840
REYNOLDS, JESSE.....Farmer and Blacksmith	Kentucky	1845

GLENDALE.

DOULDEN, H. N.....Farmer and Teacher	Illinois	
KERRELL, J. R.....Doctor	North Carolina	1856
RUSSELL, J. B.....Blacksmith	Tennessee	1863

EDDYVILLE.

KINO, JOE W.....Farmer and Town Treasurer	Illinois	1838
MILTON, R. G.....Dealer in Dry Goods	Tennessee	1864
ROSE, J. D.....Dealer in Dry Goods	Pope Co., Illinois	1824
WHITESIDE, J. B.....Farmer and Tanner	Illinois	1815

WOOL.

DILL, ANDREW B.....Cooper	Wilson Co., Tennessee	1851
SMITH, WM. F.....Flouring and Saw Mill	Beaver Co., Pennsylvania	1860
THOMAS, JOSEPH L.....Clergyman and Physician	Dixon Co., Tennessee	1840
WELLS, THOS. P.....Clergyman Cumberland Presbyterian Church	Henry Co., Virginia	1866

STONE FORT, Saline County.

JENKINS, ALEXANDER.....Farmer and Mechanic	Pope Co., Illinois	1819
MITCHELL, D. J.....Farmer and Teacher	Illinois	1848
STATIONS, J. A.....Farmer and Justice of the Peace	Kentucky	1858

MISCELLANEOUS.

BLANCHARD, JOHN, Lusk.....Physician, Surgeon and Baptist Minister	Tennessee	1844
RAWLINGS, GEO. B., " .....Physician and Surgeon	Virginia	1866
ANDERSON, JAMES P., Allen's Springs.....Farmer, Justice of the Peace and Postmaster	Franklin Co., Tennessee	1858
ROBERTSON, WALTER J., " " .....Physician and Druggist	Livingston Co., Kentucky	1856
PARMELY, JOHN W., Rock.....Farmer and Physician	Pope Co., Illinois	1845
KARNS, T. H. B., Parkinson's Landing, Hardin Co.....Doctor	Gallatin Co., Illinois	

PULASKI COUNTY.

MOUND CITY.

ACKERMAN, A. & E. S.....Publishers *Patriot*	New York	1874
AMONETT, W. N.....Physician; Dealer in Drugs and Fancy Articles	Tennessee	1870
CASEY, N. R.....Physician	Illinois	1826
CAMPBELL, A. M.....Potter	Belmont Co., Ohio	1858
CRANDALL, JAMES D. & JOHN LINEGAR.....Attorneys at Law	Ohio	1858 / 1851
CURREN, CHARLES.....Proprietor Saloon and Boarding House	Dublin, Ireland	1865
DRAKE, J. R.....Jailer	Illinois	1841
DOUGHERTY, JOHN L.....Clerk	Mound City, Illinois	1841
DOUGHERTY, A. J.....Manufacturer Staves and Heading	Pulaski Co., Illinois	1843
DONNELL, MRS. P. O.....Seamstress	Kentucky	1852
GOODLOVE, MIRIAM.....	Davis Co., Pennsylvania	1857
HOGAN, DANIEL.....County Clerk	Ireland	1849
HOWARD, E. S.....Potter	Cincinnati, Ohio	1857
HALLERBERG, AUG. F.....Merchant	Germany	1849
KENNEDY, T. D.....Watch Maker	Illinois	1849
MASON, BENJ. F.....Farmer and Lumber Dealer	Indiana	1857
MERTZ, GEORGE.....Real Estate Agent	Pennsylvania	1856
MORRIS, S. A.....Laborer	Ireland	1865
McCOOL, JAS. G.....Engineer	Pennsylvania	1839
STOLTZ, GEORGE.....City Marshal	France	1856
SUTORIUS, W. J.....Teacher	Germany	1871
STREETER, CHAS. E.....Surveyor	Cincinnati, Ohio	1863
STODDART, D. H.....Carpenter	Scotland	1856
SMITH, THOS. J.....School Teacher	Lexington, Kentucky	1842
SNOW, O. A.....Ship Carpenter	New York	1848
ULEN, B. L.....Circuit Clerk	Kentucky	1850
WALBRIDGE, H. S.....Lumber Dealer	Vermont	1829
WALDRIDGE & BRO.....Lumber Dealers and Manufacturers	Vermont / New York	1829 / 1829
ZANONE, JOHN B.....Saloon Music Store and Confectionery	Italy	1856

VILLA RIDGE.

AYRES, E. J.....Fruit Grower	New York	1853
BUTLER, A. D.....Family Grocery	Ohio	1860
BROWN, A. M.....Farmer and Fruit Grower	Tennessee	1854
CRAIN, L. F.....Fruit Grower	Ohio	1860
DEPEW, E.....Farmer and Fruit Grower	Virginia	1839
DAVIDSON, C. C.....Fruit Grower	New York	1871
EDSON, W. B.....Druggist	New York	1853
ENDICOTT, G. W.....Fruit Grower	Ohio	1859
FOMDELLE, G. L.....County Judge	Pennsylvania	1865
GRANDSTAFF, H. H.....Farmer and Merchant	Tennessee	1864
HOSLER, THOS. S.....Farmer and Fruit Grower	Ohio	1871
HUBNER, A.....Fruit Grower	Kentucky	1857
HOOENDOBLER, H. M.....Fruit Grower	Pennsylvania	1865
KENNEDY, D. B.....Farmer and Fruit Grower	Illinois	1839

VILLA RIDGE.

LEWIS, S. O.....Of firm of A. Pollock & Co., Manufacturers and Dealers in Lumber	Mississippi	1852
MATTSON, G. W.....Fruit Grower	Ohio	1855
MOTT, J. W.....Physician and Surgeon	Kentucky	1866
POLLOCK, ALEXANDER.....Manufacturer and Dealer in Lumber	Scotland	1851
PAVEY, G. A.....Merchant	New York	1868
SCRUGGS, LITTLETON.....Carpenter	Virginia	1862
STROWGER, A. B.....Teacher	New York	1874
SAUNDERS, C. T.....Farmer and Fruit Grower	New York	1871
WEGENER, WM.....Farmer and Carpenter	Germany	1872

JUNCTION.

BURKSTALLER, J. E.....Carpenter	Austria	1857

PULASKI.

NAME AND OCCUPATION.	NATIVITY.	Settled in State.
BRIDE, HENRY A.....Lumber Dealer and Miller	Vermont	1868
BONER, G. W.....Merchant, firm of Hoppaw & Boner	Illinois	1836
GEORGE, CHAS. S.....Fruit Grower	England	1872
KERBY, J. M. & T. J. ULEN.....Mill Men	Kentucky	1855
LEWIS, E. I.....Agricultural Implements	Louisiana	1848
LEWIS, A. W.....Merchant, Postmaster and General News Agent	Illinois	1850
LIVESAY, CARTER.....Engineer	Illinois	1848
NEEDBAM, WM.....Manufacturer and Dealer in Stoneware	Alabama	1831
PORTERFIELD, SARAH M.....Merchant's wife	Ohio	1856
RICHARDS, JOHN W.....Sawyer and Farmer	New York	1862

NEW GRAND CHAIN.

ARMSTRONG & HAYES.....Proprietors Pulaski Mills	Illinois	1842
ECHOLS, T. B.....Constable	Pulaski Co., Illinois	1842
GAUNT, J. W.....Dry Goods, Groceries and Hardware Store	Hopkins Co., Kentucky	1830
GAUNT, R.....Carpenter	Hopkins Co., Kentucky	1830
HOWARD, J. F.....Farmer and Teacher	Tennessee	1871
JONES, JAS. M.....Carriage, Wagon and Plow Manufacturer	McCracken Co., Kentucky	1852
SCHOOL DISTRICT No. 3.....Use of School		

CALEDONIA.

COOPER, CHRISTOPHER C.....Dry Goods, Hardware and Furniture Store	Pulaski County, Illinois	1842
EMERSON, WM. N.....Proprietor Emerson's Saw Mill	Ohio	1852
FORCE, H.....School Teacher	Wayne Co., Ohio	1852
CLEMSON & HIGGINS.....Merchants	Illinois and West Virginia	1821 / 1872
HATHAWAY, W. M.....Physician	New York	1856
OLMSTED, E. B.....Clergyman	Franklin Co., Pennsylvania	1838
SHERMAN, H. C.....Physician	West Virginia	1869
WOOD, L. D.....Carpenter and Painter	Illinois	1849
YOUNG, GEORGE.....Minister M. E. Church	Tennessee	1875

ULLIN.

BELL, JAMES.....Lumberman	Pennsylvania	1853
BROWN, A. W.....Merchant	Indiana	1870
EDIE, G. W. & CO.....Manufacturers of Lumber. 1,000 acres accessible	West Virginia	1866
DE BAUN, G. A.....Lime Manufacturer	Kentucky	1844
GREER, A. P.....Physician	Kentucky	1862
MORRIS, JAMES S.....Morris, Rood & Co., Lumber Manufacturers	Pennsylvania	1856
TAPPRICH, JOSEPH.....Hotel Keeper	Prussia	1855
WILLIAMS, H. H.....Manufacturer	New York	1864

WETAUG.

COX, W. D.....Station Agent I. C. R. R.	Ohio	1864

PUTNAM COUNTY.

HENNEPIN.

BAILEY, AMOS J.....Clergyman	Cook Co., Illinois	1843
CUMMING, WM. A.....Clergyman	Peoria Co., Illinois	1848
COOK, I. H.....Editor Putnam *Record*	Indiana	1865
CASSON, W. H.....Attorney at Law and State's Attorney	Fayette Co., Pennsylvania	1848
DAVIS, O. B.....Dentist. Office on Court st.	Franklin Co., Massachusetts	1842
GREINER, C. B.....Grocer	France	1851
NICHOLL, T. J.....Architect and Civil Engineer	England	1868
PURVIANCE, A. T.....County Clerk, Conveyancer and General Insurance Agent	Ohio	1847
SCHERMERHORN, WM. H.....River Man	Lewis Co., New York	1848
SMITH, S. H.....Attorney at Law	Trenton, New Jersey	1855
STOUFFER, JOHN W.....School Teacher	Cumberland Co., Pennsylvania	1871
TRERWILER, CHARLES.....Wagon Manufactory	Germany	1848

MAGNOLIA.

FYFFE, J. D.....Dealer in Dry Goods and Groceries	Putnam Co., Illinois	1833
FYFFE, D. P.....Druggist	Mason Co., Kentucky	1836
GARDNER, M. T.....Farmer and School Teacher	Clarion Co., Pennsylvania	1857
GAYLORD, DR. E.....Physician and Surgeon. For sale Lots 1 and 2, Block 21, Norwood Park, Cook Co., Illinois	Tioga Co., Pennsylvania	1834
McCOMBS, WM.....Hotel and Livery	Illinois	1844
MILLS, JOSHUA, Jr.....Farmer and School Teacher	Putnam Co., Illinois	1847
PHILLIPS, EDWARD.....Farmer and Proprietor of Saw Mill	Pennsylvania	1841
PARK, GEO. S.....Horticulturist, Farmer and Raiser of Thoroughbred Cattle	Windham Co., Vermont	1835
THORNTON, J. T.....Farmer and Stock Raiser. Member 20th General Assembly	Greene Co., Kentucky	1833

CRANVILLE.

OPPER, C.....Blacksmith	Germany	1855
RALEY, E. V.....Farmer and Supervisor	Washington Co., Pennsylvania	1840
SHEPARD, L. L.....Postmaster and General Dealer in Hardware and Groceries	Putnam Co., Illinois	1850
THORN, THOS. C.....Dealer in Hardware, Tinware, Groceries and Patent Medicines	Mercer Co., New Jersey	1855

MOUNT PALATINE.

McNABB, DANIEL.....Farmer, Stock Raiser and Supervisor	Miami Co., Ohio	1845
MARTIN, RUTH.....School Teacher	Monroe Co., Ohio	1868
SMITH, HENRY K.....Farmer and Artist	Washington Co., Pennsylvania	1842
SCHMID, WILLIAM S.....General Dealer in Dry Goods and Groceries	Germany	1854

MISCELLANEOUS.

HAM, ISAAC S. Ox Bow.....Farmer and Proprietor Saw Mill	Somerset Co., Maine	1848
VAN DERSLICE, A. M., Florid.....Farmer and Physician	Dauphin Co., Pennsylvania	1862

RANDOLPH COUNTY.

PERCY.

BROWN, JAMES A. Dealer in Grain, Produce and Agricultural Implements.	Randolph Co., Illinois	1854
McKINZE, RICHARD.....Teacher	Perry Co., Illinois	1853

ROCK ISLAND COUNTY.

ANDALUSIA.

BOWMAN, E. H.....Physician and Surgeon	Franklin Co., Pennsylvania	1843
BUFFUM, JOHN.....Farmer and Stock Raiser, and Dealer in Cattle and Produce	Ohio	1826
COZAD, JAMES.....Physician and Surgeon	Pennsylvania	1850
EKSTROM, A. T.....Insurance Agent	Sweden	1853
THOMPSON & SMITH.....Dealers in Lath, Lumber and Shingles. Also Proprietors Planing-mills	New York	1846 / 1860

ROCK ISLAND.

NAME AND OCCUPATION.	NATIVITY.	Settled in State.
ARGUS PRINTING COMPANY		
CARSE & OHLWEILER.....Soda and Mineral Waters, Porter, Ale and Cider	Ireland and Germany	1868 / 1860
DIXON, J. T.....Merchant Tailor	New York	1857
DAVENPORT, B.....Mayor	Ohio	1824
EPSTEIN & WEST.....Jewelers and Music Dealers	Germany	1864
FREY, THEO. A.....Business College, Telegraphic and Short-Hand Institute	England	1870
FLEMING, GEO. A.....Gas and Steam Fitter, and Plumber. Tin, Copper and Heavy Sheet-iron Work	Pennsylvania	1867
OATES, L. S. & CO.....General Agents Domestic Sewing Machine	Nova Scotia	1871
HAYES & CLEAVELAND.....General Insurance and Real Estate Agents	New York and Vermont	1860 / 1864
HUBER, I.....Brewery	Germany	1851
JARVIS, CHARLES A.....Hotel Proprietor	Illinois	1840
MITCHELL & PARSONS.....Wholesale and Retail Dealers in Dry Goods, Carpets, &c.	Maine and New York	1874 / 1862
OLSEN, OLIVER.....Attorney	Norway	1854
UNION PRINTING COMPANY		
WOODRUFF, L. D.....Government Employ	Connecticut	1868
YATES, THOMAS.....Dealer in Wrought Iron Pipe. Steam and Gas Fitter	Indiana	1855

COAL VALLEY.

BATTERSBY, RICHARD.....Superintendent Black Diamond Coal Company	England	1856
BAILEY, WM. S.....Farmer and Steward County Farm	Ireland	1848
McCREERY, R. D.....Farmer, Treasurer and Town Clerk	Indiana Co., Pennsylvania	1854
REED, JAMES.....Foreman Coal Valley Mining Company	England	1857
WRIGHT, NILES R.....Farmer and Supervisor	Belmont Co., Ohio	1851

ILLINOIS CITY.

BENDLE, LEONARD.....Manufacturer and Wholesale Dealer in Stoneware	France	1869
FELIX, M. F.....General Merchant	Adams Co., Pennsylvania	1852
KINGDON, RICHARD.....Manufacturer and Wholesale Dealer in Stoneware	England	1869
VICKERS, J. N.....Manufacturer and Wholesale and Retail Dealer in Stoneware	Ohio	1869
WOMACKS, WM. H.....Farmer and Proprietor Potter's Clay Bank	Brown Co., Ohio	1847

RAPIDS CITY.

BOMBERG, ALEXANDER.....Dealer in Dry Goods, Groceries, &c.	Germany	1856
McCARL, PETER.....Dealer in Dry Goods, Groceries, Notions, Boots, Shoes, &c.	Pennsylvania	1859
VEDERSTROM, JOHN P.....Carriage Manufactory. All kinds repairing done	Sweden	1859

CORDOVA.

ADAMS, J. Q.....House, Sign, Carriage and Ornamental Painter	Indiana	1854
MORGAN, J. W.....Physician and Surgeon		

MISCELLANEOUS.

VALENTINE, CYRUS, Rural.....Farmer and School Trustee	Champaign Co., Ohio	1835
WILSON, J. A., " .....Farmer and Postmaster	Rock Island Co., Illinois	1851
DRURY, SILAS, Copper Creek.....Farmer and Justice of the Peace	Ohio	1833
DRURY, A. C., " .....Farmer and Postmaster	Rock Island Co., Illinois	1833
HOLLISTER, A. F., Port Byron.....Fruit Grower. All the best varieties of Apples for sale. Cider and Vinegar always on hand	New York	1838
KENNEDY, JOHN, Ferdinand.....Farmer, Blacksmith and Postmaster	Pennsylvania	1855
DRURY, ELI, Drury's Landing.....Farmer. Township Collector and Postmaster	Wayne Co., Indiana	1836
WHITNEY, F. J., Buffalo Prairie.....Farmer, Stock Raiser and Township Treasurer	Portage Co., Ohio	1841
ANGILLO WORKS, Carbon Cliff.....Manufactory of Locomotive and Fire Brick, and Terra Cotta		
CHAMBERLIN, J., " .....Superintendent Angillo Works	Vermont	1839
FULLERTON, W. & H. C., Hampton.....Manufacturers of Fire Brick, Terra Cotta, and all kinds of Flower Pots	Pennsylvania and Illinois	1837 / 1844
UNDERWOOD, J. R., Muscatine, Iowa, ...Farmer and Blacksmith,	Indiana	1840
WHITE, JOSEPH H., " .....Farmer and Bricklayer	Shrewsbury, New York	1855

SALINE COUNTY.

HARRISBURG.

BRANN, W. E.....Practicing Physician	Kentucky	1874
BURNETT, WARNER E.....County Clerk	Illinois	1831
DURHAM, A. W.....Proprietor Hotel	Illinois	1832
DUFF, A. C.....Attorney at Law	Illinois	1844
DAVIS, C. K.....Attorney at Law	Indiana	1858
DOLLINS, LABAN J.....Teacher and Farmer	Tennessee	1863
EUBANKS, G. L.....County Treasurer	Illinois	1837
OREGG, JOHN M.....Student at Law	Illinois	1850
OREGG, JAMES M.....Attorney at Law and State's Attorney	Illinois	1846
GARRISON, MRS. PATIENCE.....Proprietor Hotel	Scioto Co., Ohio	1856
GRACE, J. H.....Teacher	Illinois	1850
GARRISON, G. A.....Hotel Proprietor	Illinois	1824
HARRIS, HURERT H.....Attorney at Law	North Carolina	1861
JOHNSON, NATHANIEL.....Blacksmith	Ohio	1852
JOHNSTON, J. E.....House, Sign and Blind-Painter and Paper Hanger	Indiana	1834
LINK, S. A.....Former Professor of Languages at Ewing and Principal Public School	Tennessee	1870
MESSER, C. E.....City Barber and Teacher	Ohio	1873
MACDONALD, WILLIAM.....Practical Geologist, Mineral Borer, Pit Sinker, Surveyor and Contractor	Scotland	1867
MITCHELL, JOHN W.....Real Estate Dealer; 10,000 acres farming land for sale	Indiana	1846
PANKEY, W. H.....Farmer, Stock Dealer and County Commissioner	Illinois	1836
PICKETT, FRANCIS.....Editor Harrisburg *Chronicle*	Illinois	1841
ROBINSON, P.....Stoves and Tinware	New York	1864
REYNOLDS, W. I.....Student	Illinois	1852
SACKETTE, W. L. D.....Barber	New York	1874
TAYLOR, PLEAS.....Potts & Taylor, dealers in Drugs, and Medicines; also Saloon Keepers	Illinois	1843
TRISSELL, WM.....Furniture Dealer	Ohio	1873
VALENTINE, N. N.....City Barber, Poplar st., South of Public Square	Illinois	1851
WILLIFORD, H. W.....Farmer and Teacher	Illinois	1852
WHITE, WM. N.....Carriage Maker	England	1868
WARFIELD, R. N.....County Judge	Kentucky	1853
WILSON, JOHN H.....Farmer and County Commissioner	Pennsylvania	1868

SOMERSET.

BLACKMAN, J. H.....Farmer and Teacher	Illinois	1849
GIBBONS, O. D.....Farmer and Minister	Tennessee	1874
SHERROD, ROBERT W.....Physician and Surgeon	Virginia	1860
SEETS, THOMAS.....Wagon Making and Blacksmithing of all kinds	Illinois	1846

ELDORADO.

NAME AND OCCUPATION.	NATIVITY	Settled in State.
CHOISSER, W. V.....Attorney at Law	Illinois	1848
CHOISSER, I. R.....Railroad Agent	Illinois	1851
COX, J. W.....Merchant	Indiana	1866
CHOISSER, CHAS.....Physician	Illinois	1837
CUMMINS, LINDLE & ZEIGLER.....Carpenters and Joiners	Kentucky Kentucky Pennsylvania	1863 1873 1869
LATHAM, JOHN F.....Attorney at Law	Illinois	1831
PARSONS, GEORGE.....Student	Illinois	1853
SMITH, T. F.....Proprietor Excelsior House	New York	1866
WEBER, S. T.....Railroad Agent	Illinois	1852

RALEIGH.

NAME AND OCCUPATION.	NATIVITY	Settled in State.
COOKSEY, JOHN S.....Postmaster and Dealer in General Merchandise	Indiana	1838
CORWIN, J. M.....Physician	Hamilton Co., Ohio	1860
CLARK, A. S.....School Teacher	Illinois	1853
GOFF, B. T. & A. M. ANBERSON.....Hedge-Fence Builders	Illinois	1852 1828
HALL, WM. & SON.....Merchants and Tobacco Dealers	North Carolina and Illinois	1855
JOHNS, JAMES T.....Farmer and Mechanic	Wilson Co., Tennessee	1861
MITCHELL, THOS. S.....Physician and Druggist	Franklin Co., Illinois	1822
McCASLIN, L. H.....Teacher	Saline Co., Illinois	1850
PEMBERTON, B. T. M.....Dealer in Produce	Wilson Co., Tennessee	1848
STRICKLIN, WM. & SON.....Farmers and Dealers in Farmers Implements	Tennessee and Illinois	1816
SHRIVER, GEORGE.....Collier	Ohio	1865
TAYLOR, JOHN C.....Subscription Book Agent and Dealer in Patent Medicines	Saline Co., Illinois	1857
THOMAS, J. G.....Farmer and Mechanic	Wilson Co., Tennessee	1830

GALLATIA.

NAME AND OCCUPATION.	NATIVITY	Settled in State.
AUSTIN, W. M.....Farmer and Physician	Illinois	1831
BOATRIGHT, LEWIS.....Farmer and County Coroner	Illinois	1849
DAVIS, J. H.....Farmer and Teacher	Hamilton Co., Illinois	1846
GREENFIELD, J. H.....Farmer and Miller	Tennessee	1861
HAUSE, H. F.....Student	Kentucky	1861
HOBGES, G. W.....Farmer and Mechanic	Tennessee	1860
LYON, D. A.....Miller	Tennessee	1860
MOSER, H. P.....Farmer and Teacher	Illinois	1851
MATHES, A.....Farmer and Mechanic	Tennessee	1858
MOSER, HARRY H. P.....Farmer and Teacher	Illinois	1845
NEIGHBORS, GEORGE G.....Teacher	Kentucky	1854
PEMBERTON, J. W. C.....Teacher	Hamilton Co., Illinois	1847
ROPER, W. C.....Minister; Dealer in Family Groceries	Johnson Co., Illinois	1826
RAMSEY, S. N.....Mechanic and Farmer	Ohio	1865
SIMMONS, WM. N.....Miller and Farmer	Saline Co., Illinois	1838

STONE FORT.

NAME AND OCCUPATION.	NATIVITY	Settled in State.
BOZARTH, BAVIB.....Physician and Druggist	Illinois	1840
BIRD, W. T.....Insurance Solicitor	Indiana	1847
CHITWOOB, W. E.....Teacher	Tennessee	1863
HARRIS, J. H.....Farmer and Minister	Kentucky	1839
HIGBEE, H. B.....Telegraph Operator	Illinois	1854
LEWIS, ROBERT.....Teacher and Farmer	Tonnessee	1846
MURRAY, J. P...Physician and Surgeon, and Dealer in Brugs and Groceries	Indiana	1855
REIB & BUTTON.....Carpenters	Alabama and Illinois	1858 1845
ST. JOHN, G. W.....Dealer in Groceries and Brugs	Kentucky	1868
TUCKER, N. B.....Stove Dealer	Indiana	1865
UNDERHILL, A. L.....Painter	Kentucky	1874
WINN, S. C.....Physician	Kentucky	1874

MISCELLANEOUS.

NAME AND OCCUPATION.	NATIVITY	Settled in State.
MASON, W. B., Carrier's Mills.....Canvasser for Maps and Charts	Indiana	1875
SPINKS, JAMES J., Carrier's Mills.....Teacher	Tonnessee	1852
EATON, JAMES M., South America.....Farmer and Postmaster	Tennessee	1838
EDWARDS, A. L., Bankston.....Physician	Illinois	1846
BAKER, JOSEPH R., Mitchellsville.....Physician	Kentucky	1874
BAIN, J. P., Texas City.....Retail Dealer in Brugs, Groceries and General Merchandise	Illinois	1845
CHANDLER, S. E., Hall Town.....Physician	Tennessee	1874
HALL, W. H., Hall Town.....Farmer and Claim Agent	Illinois	1835
SISK, BENJAMIN, Equality, Gallatin Co.....Farmer and Blacksmith	North Carolina	1831
BASKIN, Z. T., Shawneetown, Gallatin Co.....Nurseryman	Tennessee	1851

SANGAMON COUNTY.

SPRINGFIELD.

NAME AND OCCUPATION.	NATIVITY.	Settled in State.
AMMAUN, ARNOLD.....Saloon, No. 525 North Side Square	Germany	1869
BIERCE, E. B.....Coroner, Constable, and General Collecting Agent. Office in Court House	New York	1857
BELL, JOHN.....Iron and Brass Moulder, North Fifth st.	Scotland	1840
BURRILL, JOHN F.....Grand Secretary Grand Lodge A. F. and A. M.	Maine	1868
BABCOCK, B. F.....Painter	New York	1850
BRADWELL, N. M.....Attorney at Law	Illinois	1850
BRADLEY & BRADLEY.....Attorneys and Counselors at Law, 117 South Fifth st.	Ohio	1852
BREWER, W. M.....Commission Merchant and Dealer in Fruit, Produce and Oysters, 223 South Fifth st.	Ohio	1856
BRITT, HENRY.....Plain and Ornamental Plasterer, 217 W. Monroe st.	England	1855
BUTLER & HARPOLE.....Attorneys at Law. Collections made	Illinois and Ohio	1852
COBBS, R.....Tailor. Residence, Washington st.	Kentucky	1840
CANNELL, MRS. JENNETT.....Residence, Seventh st., bet. Mason and Reynolds	Missouri	1860
COWGILL, W. B.....Real Estate Dealer	Illinois	1833
CULLOM, S. M.....Attorney at Law and Banker	Kentucky	1830
DUNCAN, J. C.....Dealer in Teas, Spices, etc., Conkling's Bl'k, Monroe st.	Ohio	1863
DAVIDSON, GEO. F.....Agricultural Salesman	Kentucky	1850
DUNCAN, JOHN.....Constable	New York	1851
DAVIS, DR. BEN.....Great Magnetic Healer, 218 Third st.	Tennessee	1839
ETTER, S. M.....Superintendent Public Instruction	Pennsylvania	1854
FRAWLEY, M. A.....Physician and Surgeon	Ireland	1874
FERO, PROF. I. W.....Teacher of Banoing and Music	New York	1871
GEHRING, F.....*Illinois Freie Presse*	Germany	1864
HAWLEY & GRANT.....Real Estate and Insurance Agents	New York and Canada	1822 1858
HARLOW, GEO. H.....Secretary of State	New York	1864
HUDSON, J. L.....Hardware Merchant	New York	1870
HEWITT, A. B.....Trader	Ohio	1859
HELLER, ABRAHAM H.....Mechanical Engineer and Draughtsman, 525 W. Monroe st.	Pennsylvania	1872
ILLINOIS JOURNAL COMPANY.....Printers, Publishers, Binders and Stereotypers. B. L. Phillips, President; E. L. Baker, Secretary; J. B. Roper, Treasurer		
KEEDY, JOHN D.....Justice of the Peace	Maryland	1838
KENNEDY, T. W.....Telegraph Operator, T. W. & W. Shops	Illinois	1859
LANDGREAF, CHARLES.....Jeweler and Grocer	Germany	1866
LATHAM, HENRY C. & GEO. H. SOUTHER.....Abstract Makers and Real Estate and Loan Brokers	Illinois and Massachusetts	1837 1842
MERRITT, E. L. & BRO.....*Illinois State Register*, South Side Monroe st	New York	1840
MATHER, THOMAS S.....Real Estate and Loans; War Claims; East Side Public Square	Connecticut	1854
NOWITZKY, GEO. I.....Books, Mason st.	Poland	1870
NEFF, GEORGE.....Iron Moulder, 308 W. Carpenter st.	Pennsylvania	1849
OLDROYD, O. H.....Manufacturer of Wagon Material, Articles in Wood and General Job Work	Ohio	1873
PARKER, CHARLES R.....Salesman, 124 Thirteenth st.	Missouri	1851
PALMER, JOHN M.....Attorney at Law. Practice in Federal and State Courts	Kentucky	1831
PERKINS, J. H.....Carriage Painter, Jefferson st.	Ohio	1873
PENDER, ALEXANDER.....Manufacturer	New Hampshire	1853
RIDOWAY, THOS. S.....State Treasurer, Merchant and Banker	Illinois	1830
RODGERS, A. H.....Carpenter, 229 W. Jackson st.	Virginia	1870
ROE, EDWARD R.....Physician and U. S. Marshal	Ohio	1841
ROBINSON, R. M.....Attorney at Law, W. Washington st.	Illinois	.....
RAPS, GEO. J.....Wine, Liquor and Beer Saloon, Fourth and Adams sts.	Germany	1853
ROSETTE, JOHN E.....Attorney at Law	Ohio	1855
RIDGELY, WM.....Cashier Ridgely National Bank	Springfield, Illinois	1840
SPRINGFIELD LIBRARY.....Public Library of 5,000 Volumes	Organized March 15th	1866
SANDERS, GEO. A.....Attorney at Law. Money Always to Loan on Real Estate Security	Massachusetts	1861
SPECKMAN & BOBE, Western Hotel, Opposite C. A. & St. L. R. R. Depot	Germany	1864 1872
SEIFERT, G. C. C.....Physician and Surgeon, 413 N. 5th st.	Germany	1865
SCHLITT, FREDRICK.....Proprietor St. Charles Hotel, Jefferson st.	Germany	1850
THOMA, HUGO.....Saloon, Jefferson and Second st.	Germany	1857
TOBIN, L. A.....Dealer in Groceries and Provisions. Soaps a Specialty	Ohio	1854
WAKEFIELD, G. H.....Gunsmith	New York	1863
WEISZ, JOHN, Jr.....Saloon and Bowling Alley	Germany	1852
WATSON, A. M.....No. 230 W. Jackson st.	Missouri	1811
WILSON, EDWIN A., Real Estate and Loans, Monroe st., bet. 5th & 6th sts.	Maryland	1866
WILSON, THOMAS W.....Agent for Wind Pumps and all kinds of Agricultural Implements	Pennsylvania	1855
WARLICH, CHAS.....Wines and Liquors, Wholesale and Retail Tobacco and Cigars, Jefferson st.	Germany	1860
ZIMMERMAN, R. B.....Dealer in Paints, Oil and Wall Paper	Pennsylvania	1835

SCOTT COUNTY.

MISCELLANEOUS.

NAME AND OCCUPATION.	NATIVITY	Settled in State.
FLYNN, THOMAS H., Winchester.....Publisher *Independent*	Kentucky	1830
WHEELOCK & MOYER, Winchester.....Publishers *Times*	Ohio	1865 1871
LEIGHTON, J. M., Manchester.....General Store	Maine	1837

SHELBY COUNTY.

MISCELLANEOUS.

NAME AND OCCUPATION.	NATIVITY	Settled in State.
McBONALB, R. A., Shelbyville.....Temperance Lecturer	Tennessee	1862
MILLS, WM. T., " .....Blacksmith and Plow Maker	Indiana	1872
MASQUELET, JOSEPH, Sigel.....Teacher	Illinois	1850
YOUNG, W. L., " .....Physician	Indiana	1871

ST. CLAIR COUNTY.

MISCELLANEOUS.

NAME AND OCCUPATION.	NATIVITY	Settled in State.
BAKER, JOSEPH, Lebanon.....Proprietor Park Hotel	New York	1844
BELSHA, JANE, Lemonton.....Teacher	Illinois	1849
HAUFT, THEODORE M., New Athens.....Painter	Illinois	1856
HOWARD, S. G., Lebanon.....Dentist	Cuba	1873
LEHR, JOHN, Barmstadt.....Hotel Keeper	Germany	1867
BAURICHTER, H., Belleville.....Cigar Maker	Prussia	1867

STEPHENSON COUNTY.

FREEPORT.

NAME AND OCCUPATION.	NATIVITY	Settled in State.
BEMES, GEORGE.....Agent and Patentee	England	1866
BRYLINGER, FRANK.....Stone Mason	Austria	1866
GERMAN INSURANCE CO.....Incorporated 1865, Assets $400,000; corner Bridge and Exchange sts.	.....	.....
HEINSON, P.....Brick Mason	Pennsylvania	1854
HOEBEL, JOHN.....Vice President German Insurance Co.	Germany	1842
McLEES, WM.....Clerk	Pennsylvania	1855
POTTER, J. W.....Publisher *Bulletin*, 96 & 98 Stephenson st.	Indiana	1873
WAGNER, W. & Co.....Publishers *Deutscher Anzeiger* and Job Printers	Germany	1852

TAZEWELL COUNTY.

PEKIN.

NAME AND OCCUPATION.	NATIVITY	Settled in State.
ARMSTEAB, GEO. H.....Stone Mason, Box 24	Ohio	1875
BATES, WM. H.....Editor and Publisher Daily *Bulletin*	Ohio	1858
BYRSE, JOHN H.....Grocer	Virginia	1852
BANDBURY, J. D.....Architect and Builder	Pennsylvania	1855
HALL, W. R.....Attorney	Pekin, Ill.	1851
HORZBERO, FREBERICH.....Tailor, Court st.	Germany	1868
IRWIN, J. B.....Editor and Publisher *Times*	Ohio	1858
JANSSEN, WM.....Engineer	Germany	1858
LOZIER, MARGARET A.....Resident cor. Market and 5th sts.	Maryland	1840
LEHR, HENRY.....Cooper, Box 226	Germany	1859
LUSK, D. W.....Editor and Proprietor Tazewell *Republican*	Kentucky	1858
McINTOSH, JAMES E.....City Weigh Master	Missouri	1862
MASSEY, A. C.....House Painter and Paper Hanger	Illinois	1835
NEBBERMANN, J.....Carpenter	Germany	1868
PRETTYMAN, J. H.....Carpenter and Builder, Box 219	Pennsylvania	1856
REULING, H. A.....Meat Market and Sausage Manufactory	Germany	1868
TRAUB, LOUIS.....Professor of Music	Germany	1849
WEBER, FREY & CO.....Manufacturer of Wagons, Carriages, Plows, Cultivators, Stalk Cutters, etc.	Germany	1860
WINKLE, AUGUST.....Brewer	Germany	1850
WALKER, WM.....Book Binder	Germany	1857
WALKER, RICHARB C.....Broom Manufacturer	Scotland	1868
	Michigan	1844

UNION COUNTY.

COBDEN.

NAME AND OCCUPATION.	NATIVITY.	Settled in State.
BAKER, G. H.....Fruit Grower	New York	1857
BARKER, E. B.....Fruit Grower	Massachussetts	1862
BEALE, V. & BRO.....Manufacturers of Dressed and Fancy Family Flour	New York	1800 / 1866
BIGGS, B. F.....Farmer and Fruit Grower	Illinois	1839
BUCK, A. & J., & CO.....Merchandise, Green and Dried Fruits, Sweet Potatoes, Seeds and Plants	Ireland and Illinois	1851 / 1846
BIRD, PHILANDER.....Fruit Grower	New York	1834
BENHAM, M. A.....Fruit Grower	New York	1840
BLACKWELL, JAMES.....Fruit Grower and Dealer in Sweet Potatoes	Kentucky	1860
CAUBLE, WILLIS.....Farmer and Fruit Grower	Illinois	1838
DEARDORFF, SADIE.....Teacher	Illinois	1853
EARLE, PARKER.....Fruit Grower	Vermont	1852
EDE, HENRY.....Fruit Grower	New York	1853
EDEN, W. H.....Fruit Grower and Dealer in Sweet Potatoes	England	1857
FARRILL, C. T.....Fruit Grower and Homeopathic Physician	Kentucky	1842
FORBES, H. C.....Fruit Grower	New York	1836
FOSTER, T. N.....Fruit Grower	New York	1861
FERRILL, JOHN.....Farmer and Fruit Grower	Tennessee	1848
FERRILL, T. W.....Fruit Grower and Teacher	Tennessee	1847
GUNTER, H.....Farmer and Fruit Grower	Tennessee	1846
GREGORY, W. I.....Cooper	Illinois	1839
GREEN, DAVID.....Merchant, Farmer and Fruit Grower	South Carolina	1805
GRIFFITH, JOHN.....Fruit Grower and Farmer	Tennessee	1864
GOODRICH, T. E.....Fruit Grower	New York	1853
HOLCOMB, THOS. A. E.....Fruit Grower	New York	1852
HODGES, J. P.....Fruit Grower	Tennessee	1839
HORTON, JAMES.....Drayman and Gardener	Virginia	1866
HOLCOMB, C. D.....Fruit Grower	New York	1849
JARVIS, J. R.....Market Gardener and Fruit Grower	Maine	1854
JEUDE, CASPER.....Saloon	Germany	1869
KIMMEL, EDGAR A.....Fruit Grower	Michigan	1874
KEITH, JOHN J.....Farmer and Fruit Grower	Illinois	1840
LAMER, WILLIS.....Farmer and Fruit Grower	Union Co., Ill	1848
LAMER, WALTER S.....Farmer and Fruit Grower	Union Co., Ill	1854
LEWIS, JOSHUA.....Farmer and Fruit Grower	Indiana	1840
McPASS, G.....Grower of Sweet Potatoes and Fruit	England	1835
MILES, W. T.....Livery; Agent Cairo Fruit Box Co.	New York	1867
MAYFIELD, DARBY.....Drayman and Gardener	North Carolina	1866
McLOXEY, J. F.....Druggist	Ohio	1866
NORTON, MRS. H. M.....Milliner	Illinois	1846
PHILLIPS, MRS. I. N.....First Class Boarding House	Illinois	1837
PETSCH, FRANZ.....Farmer and Gardener	Germany	1867
PARMLEY, JOHN.....Minister, Farmer and Fruit Grower	Illinois	1816
POOLE, AMOS.....Fruit Grower	Massachusetts	1868
ROACH, HENRY.....Farmer and Fruit Grower	Kentucky	1830
ROBINSON, J. A.....Fruit Grower	New Hampshire	1867
RETHEY, B. N.....Saloon	Germany	1860
STONE & BURTON.....Farmers and Fruit Growers	Tennessee	1842 / 1850
SIFFORD, D.....Farmer and Fruit Grower	Illinois	1839
SKIMLAND, ELIAS R.....Fruit Grower	Norwny	1866
TWEEDY, JAMES M.....Farmer and Fruit Grower	Illinois	1817
THING, ELIZABETH.....Farmer and Fruit Grower	Pennsylvania	1845
VANCIL, MRS. I.....Farmer and Fruit Grower	Illinois	1839
WALLACE, J. F. F.....Justice of the Peace	North Carolina	1851
WIGGE, WILLIAM.....Farmer and Gardener	Illinois	1833
WHITE, HELEN M.....Teacher	New York	1858

ANNA.

NAME AND OCCUPATION.	NATIVITY.	Settled in State.
BARLOW, ANNIE.....Dealer in Dry and Fancy Goods and Agent for Singer Sewing Machine	Illinois	1856
BARNES, DR.....Superintendent Southern Illinois Hospital for the Insane	Kentucky	1856
BROWN, W. M.....Teacher	Illinois	1846
BROWN, F. M.....Bricklayer	Pennsylvania	1854
BUSH, A. P.....Railroad Employe	Canada	1864
BAGGOTT, O. P.....Justice of the Peace	Ohio	1866
BASTIAN, J. M.....Farmer and Teacher	North Carolina	1850
CARLILE, T. A.....Merchant	Mississippi	1863
CASPER, P. H.....Farmer and Fruit Grower	Illinois	1822
CARLILE, E. T.....Merchant	South Carolina	1863
CERNY, V. & S.....Farmers and Coopers	Bohemia	1855
COVER, J. R....Manufacturer of Barrels, Fruit Boxes, Lumber, Staves, &c.	Illinois	1845
DAVIE, SAM'L F.....Davie & Richardson, Flouring Mill	Illinois	1855
DAVIS, L. J.....McGahey & Davis, Artists, Asylum st.	Illinois	1847
EDDY, E. D.....Butcher	Massachusetts	1845
FINCH, E. H.....Livery and Feed Stable	Kentucky	1853
FINCH, E. A.....American Express Agent	New York	1855
HARTLINE, GEORGE W.....Proprietor Livery, Sale and Feed Stable	Illinois	1845
HAMMONS, JAMES.....European Hotel	Tennessee	1855
HALE, JAMES I.....Physician; Editor *Medical Register and Advertiser*—Monthly Journal of Medical Literature	Illinois	1845
HUTCHISON, C. A.....Grain Dealer	Virginia	1867
HOYT, WARREN.....Wagon Maker	New York	1854
HACKER, I. S.....Merchant and Ex-Representative and Senator Eighteenth Congressional District	Kentucky	1811
HENDERSON, M. M.....Woolen Mills. All kinds Woolen Goods for sale. Also Manufacturer and Dealer in Coffins	Pennsylvania	1839
INSCORE, JOHN L.....Manufacturer and Dealer in Harness, Saddles, Collars, Whips, etc., etc.	Tennessee	1854
IVES, S. P.....Physician	New York	1835
INSCORE, MATTHEW J.....Member Legislature	Tennessee	1854
KIRKPATRICK, C.....Mayor	Ohio	1858
KROH, P. H.....Fruit Grower	Virginia	1840
KOHLER, NICK.....Livery and Feed Stable	Germany	1857
KIPP, JONAS.....Miller	Pennsylvania	1865
LEVEY, JOSEPH.....Furniture Dealer	Germany	1837
LUFKIN, JOHN E.....Groceries and Provisions	Maine	1853
MOFS, A. H.....Potter	Ohio	1862
MILLER, JOHN N.....City Barber	France	1865
MATHEWS, THOMAS G.....General Agent Victor Sewing Machine	New Jersey	1857
MILLER BROS.....Groceries and Provisions	Illinois	1842 / 1851
MOSBY, A. J.....Carpenter	Indiana	1868
MANGOLD, W. H....Carpenter and Builder. Headquarters mostly at Anna	Illinois	1850
McGINNIS, JOHN A. J.....Superintendent of Poor	Illinois	1852
MILLER, JOHN B.....Postmaster	Illinois	1829
PIERSOL, I. C.....Farmer and Mason	Kentucky	1849
PERRINE, T. M.....Merchant	Missouri	1845
RICHARDSON, F. H.....Miller	Kentucky	1845
RANDALL, J. M.....Attorney at Law	Tennessee	1850
SIMS, A. W.....Manufacturer of all kinds of Cooperage	Indiana	1870
SHICK, CYRUS.....Manufacturer of Lime and Dealer in Cement, Stucco, Hair, etc., etc.	Pennsylvania	1855
SHENNICK, RICHARD.....Architect and Builder	Maryland	1870
SANBORN, J. H.....Fruit Grower	Massachusetts	1861
SUBLETT, I. G.....Cigars, Tobacco, etc.	Missouri	1830
SMITH, J. A.....Pastor Reformed Church	Ohio	1869
SANFORD, AMOS.....Clergyman. Teacher of the One Faith	Illinois	1836
TERPINTZ, J. E.....Dealer in Watches, Clocks, Jewelry and Musical Instruments	Austria	1856
TREES, JOSEPH.....Flouring-mill	Illinois	1832
TOLER, JAMES I., Sr.....City Marshal	North Carolina	1829
WILCOX, L. P.....Merchant	Illinois	1825
WILLOUGHBY, P. C.....Dealer in Agricultural Implements	North Carolina	1865
WHITEMAN, GERTRUDE.....Teacher	Illinois	1850
WINDREM, JOHN D.....Proprietor Winsted House	Pennsylvania	1854

JONESBORO.

NAME AND OCCUPATION.	NATIVITY.	Settled in State.
BOUTON, T. F.....Editor Joneshoro *Gazette*	Ohio	1865
BALLARD, W. H.....W. H. Ballard and J. L. Ury, Dealers in Italian and American Marble	North Carolina	1865
BENTLY, H. S.....Carpenter	Washington Co., Kentucky	1871
CRAWFORD, M. C.....Circuit Judge	Franklin Co., Illinois	1835
DISHON, P. A.....Artist and Photographer	Illinois	1846
DOUGHERTY, GEORGE M.....Publisher *Union County Advertiser*	Union Co., Illinois	1851
GREAR, JOHN.....Watchmaker and Jeweler	Union Co., Illinois	1824
GREAR, WALTER.....Druggist and Apothecary	Union Co., Illinois	1850
HANNERS, WILLIAM S.....Farmer and Clerk of County Court	Illinois	1842
MACHLEITH, H. G....Manufacturer of all kinds of Saddles, Harness, etc., North Side Public Square	Germany	1864
NANCE, R. P.....Carpenter	Davis Co., Tennessee	1875
SAMSON, JOSEPH H...Real Estate Agent and County School Superintendent	Franklin Co., Vermont	1846
SHIPLEY, ROBERT T.....Manufacturer of all kinds of Flooring, Siding, Mouldings, etc.	Tennessee	1854

DONGOLA.

NAME AND OCCUPATION.	NATIVITY.	Settled in State.
BARNWELL, E. M.....Station Agent I. C. R. R	Mississippi	1862
BAME, M.....Drugs, Medicines, Perfumery and Fancy Articles	North Carolina	1849
LEAVENWORTH, EBENI.....Proprietor Novelty Works and Lumber Manufactory	New York	1841
McKAY, W. D.....Fancy Groceries	Alabama	1868
MURRAY, JAMES.....Blacksmith	Maryland	1840
WILBER, A. S.....Livery, Sale and Feed Stable	New York	1865

ALTO PASS.

NAME AND OCCUPATION.	NATIVITY.	Settled in State.
BUCKINGHAM, R.....Fruit Grower and Farmer	Ohio	1861
CUSTEAD, N. T.....General Agent, and Hotel Proprietor	Ohio	1872
CLUTTS, A.....Farmer and Fruit Grower	Illinois	1829
MARTIN, WILLIAM.....Farmer and Fruit Grower	New York	1857
WILLIAMS, DANIEL.....Farmer and Fruit Grower	Pennsylvania	1846

MT. PLEASANT.

NAME AND OCCUPATION.	NATIVITY.	Settled in State.
DICK, JAMES F.....Druggist and Physician	Kentucky	1874
McCORMICK C. L.....Merchant	Illinois	1837
STOKES, MORGAN.....Dealer in General Merchandise	Illinios	1831
STOKES, MATHEW, Jr.....Farmer and Teacher	Illinois	1844

WESTERN SARATOGA.

NAME AND OCCUPATION.	NATIVITY.	Settled in State.
HENDERSON, F. J.....Mechanic and Fruit Grower	Tennessee	1838
PENOYER, H.....Dentist	New York	1838
FOWLER, O. B.....Merchant	Kentucky	1873
RICH, THOMAS J.....Physician	Illinois	1845

BRADSHAW.

NAME AND OCCUPATION.	NATIVITY.	Settled in State.
COOK, J. C.....Druggist and Apothecary	Illinois	1852
NEWTON, JOHN T.....Farmer and Teacher	Illinois	1851
SCARSDALE, FRANK E.....Physician	Ohio	1857

LICK CREEK.

NAME AND OCCUPATION.	NATIVITY.	Settled in State.
GOURLEY, THOMAS.....Farmer and Merchant	East Tennessee	1847
GILLESPIE, GEO. W.....Farmer and Merchant	North Carolina	1840
HARLIN, R. G.....Carpenter and Farmer	Illinois	1834

MOSCOW.

NAME AND OCCUPATION.	NATIVITY.	Settled in State.
BROWN, WM. J.....Teacher	Illinois	1854

MAKANDA, Jackson Co.

NAME AND OCCUPATION.	NATIVITY.	Settled in State.
BROOKS, L. F.....Saw and Grist Mill, Fruit Box Material and Staves	Tennessee	1843
BINGHAM, S. P.....Farmer and Fruit Grower	New Hampshire	1842
CLAY, D. T.....Farmer and Fruit Grower	Vermont	1865
DODGE, W. H.....Farmer and Mechanic	Massachusetts	1844
FLY, WILLIAM R.....Farmer and Fruit Grower	Illinois	1840
HURST, THOMAS J.....Farmer and Teacher	Kentucky	1869
HURST, D. C.....Farmer and Fruit Grower	Tennessee	1867
HUBBELL, W. H.....Farmer and Fruit Grower	New York	1864
KENDALL, SAMUEL.....Carriage Maker	Ohio	1865
LOCKARD, JOHN.....Farmer and Fruit Grower	Tennessee	1837
OWEN, G. W.....Farmer and Fruit Grower	Tennessee	1842
SWAFFORD, WM.....Farmer and Fruit Grower	Tennessee	1863
THOMPSON, R. B.....Farmer and Fruit Grower	Illinois	1852
THOMAS, J. W.....Gardener and Fruit Grower	England	1860

VERMILION COUNTY.

NAME AND OCCUPATION.	NATIVITY.	Settled in State.
OCHELTREE, J. B.....Lumberman	Virginia	1854

WABASH COUNTY.

ALLENDALE.

NAME AND OCCUPATION.	NATIVITY.	Settled in State.
ADAMS, DAVID.....Nurseryman; can supply all kinds of Fruit and Ornamental Trees	Virginia	1840
McINTOSH, A. J.....Physician and Surgeon	Illinois	1834
McCLAIN & HINES.....Millers. Best Brands of Flour and Meal constantly on hand	Illinois / Kentucky	1834 / 1866
NAYLOR, C. H. & W. N.....Sawyers	Illinois	1854 / 1852
PRICE, J. W.....Dry Goods, Groceries, Notions, etc.; also Grain Dealer	Ohio	1837
PRICE, D. G.....Dealer in Dry Goods, Groceries, Notions, Hats, Caps, etc.	Ohio	1837

BELLMONT.

NAME AND OCCUPATION.	NATIVITY.	Settled in State.
JOACHIM, GETT & ELIAS.....Dry Goods, Groceries, Clothing, Hats, Caps, Boots, Shoes, Hardware and Queensware	Germany	1852
OTTE, WILLIAM & FREDRIC....Blacksmiths, Wagon and Carriage Makers	Indiana and Ohio	1874
STRAHAM, JAMES.....Physician and Manufacturer of King of Pain and World Benefactor	Kentucky	1833

MT. CARMEL.

NAME AND OCCUPATION.	NATIVITY.	Settled in State.
BIDDLE, E. D.....Telegrapher	Illinois	1857
BURRUCKER, HENRY...Dealer in American and Italian Marble and Limestone	Indiana	1867
BEDELL, JOHN.....Livery and Feed Stable	Illinois	1835
DELL, ROBERT.....Attorney at Law	Illinois	1829
BROWN, WM. H.....Dealer in Lath, Dressed and Rough Lumber	New York	1865
BIRKETT, WILLIAM.....County Clerk	England	1852
EDGAR, A. C.....Dealer in Hardware and Farm Implements, Grain and Pork Buyer	New Jersey	1848
FOSTER, WILLIAM.....Teacher	Indiana	1873
FEURSTEIN, F. X.....Teacher	Tyrol, Austria	1874
FREDRICK, O. P. & CO.....Saddle and Harness Dealers	Illinois	1899
GRAHAM, J. M.....Boot and Shoe Dealer	Illinois	1827
GREATHOUSE, S.....Attorney and Real Estate Agent	Illinois	1837
GREEN, E. B.....Attorney	Pennsylvania	1858
HOWELL, WM. H.....Photographer	Ohio	1871
HEITZMAN, J. M.....Manufacturer of Buggies and Wagons	Germany	1865
HANNA & SON.....Publishers *Democrat*	Maryland	1872
HUDSON, R. H.....Clerk Circuit Court	England	1835
KNIGHT, S. S.....Proprietor Knight Central Hotel	Illinois	1828
LESCHER, JOHN J.....Physician and Surgeon	Pennsylvania	1833
LANDES, S. Z.....Attorney	Virginia	1856
McDOWELL, W. W.....Sheriff	Ohio	1836
MILLER, EDWARD.....Planing Mill, Sash and Door Factory	Pennsylvania	1834
NOLLER, CHARLES.....Planing Mill and Furniture Factory	Germany	1853
POOLE, CHARLES L.....Retail Grocer	Pennsylvania	1849
PARKINSON, R.....Dealer in Dry Goods, Groceries, Wheat, Corn and Pork	England	1836
PARVIN, J. D.....Grain Dealer	Indiana	1872
RIDGWAY & CO.....Wholesale and Retail Prescription Druggists	Ohio	1846
REEL, PHILIP.....Iron Moulder	France	1859
ROGERS, H. H.....Attorney	Darke Co., Ohio	1869
RANDOLPH, NELSON.....Miller	New Jersey	1863
SCHAFER, WILLIAM.....Carriage, Buggy and Wagon Manufacturer	Pennsylvania	1887
SCHAFER, LEWIS, Jr...Manufacturer of Plows and Wagons. Territory for Patent Potato Digger For Sale	Germany	1834
SHAW, JAMES I., Manufacturer Wagons, Buggies & Agricultural Implements	Ohio	1846
STEES, R. K.....Dealer in Books and Stationery	Indiana	1839
STEIN, PHILIP.....Retail Dealer in Dry Goods and Groceries	Germany	1849
SHANNON & BEALL.....Bankers	Pennsylvania Ohio	1837 1869
TENNIS, JOHN.....Insurance and U. S. Claim Agent	Pennsylvania	1872
TURNER, WILLIAM.....Oculist and Aurist	New Jersey	1852
VIRNICH, PET. TOS.....Catholic Priest	Prussia	1873
WILMANS & HAVILL.....Publishers *Register*	Illinois Ohio	1840 1870

MIER.

DEISCHER, JAMES B. E.....Farmer and Mechanic	Pennsylvania	1831
DREIBELBIS, SAMUEL.....Proprietor Lancaster Star Mill	Pennsylvania	1839
FRIEND, W.....Physician	Kentucky	1829
GUINTHER, WILLIAM.....Carpenter and House Builder	Pennsylvania	1839
SEIBERT, CHARLES.....Dry Goods, Groceries, Notions, Hats, Caps, Boots, Shoes, Hardware and Furniture	Illinois	1864
SEIBERT, DAVID.....Teacher	Illinois	1846
SEIBERT, DAVID A.....Carpenter	Illinois	1844
SEIBERT, SOLOMON H.....Builder and House Carpenter	Illinois	1851
SEIBERT, BENJAMIN.....Carpenter and House Builder	Illinois	1853

FRIENDSVILLE.

FOSTER, M. J.....Dry Goods, Notions, Hats, Caps, Boots, Shoes, Groceries, Queensware, Hardware, etc.	England	1855
KAVANAUGH, JOHN D.....First-class Miller	Illinois	1838
MACGUIRE, WILLIAM.....First-class Engineer	England	1859
POOL, JAMES.....Philosophical Manufactory	Illinois	1851
SHOAFF, GEORGE W.....Blacksmith, Wagon and Carriage Factory	Pennsylvania	1854
WILKINSON, THOMAS...Proprietor Boarding House, Farmer and General Trader	England	1837

KEENSBURG.

KEEN, W. E.....Merchant	Wabash Co., Illinois	1849
SOLOMON, W. H.....Cooper	Wilmington, Delaware	1860
TRUSCOTT, JOHN.....Physician	Wabash Co., Illinois	1835
TURNEY, G. W.....Physician	Wayne Co., Illinois	1825

FRIEND GROVE.

MAXWELL, ANDREW M.....Farmer and Physician	Pennsylvania	1854

WARREN COUNTY.

MONMOUTH.

DRYDEN, JAS. L.....Circuit Clerk	Ohio	1846
DUNN, J. D.....Engineer	Pennsylvania	1865
GLENN, JOHN J.....Attorney at Law	Ohio	1860
HENDERSON, W. D.....Miller	South Carolina	1835
HOLDEN, L S.....General Grocery and Family Provisions	Massachusetts	1869
KODLER, G. J.....Butcher	Germany	1860
MARSHALL, WILLIAM.....Attorney at Law	Ohio	1866
MARKS, ISAAC.....Miller	England	1860
MASLIN, J. L.....General Blacksmith	Maryland	1861
ROSENWEIG, FREDERICK.....Butcher	Germany	1869
TURNBULL, JOHN M.....Post Master	Ohio	1833
WILLITS, ELIAS.....Attorney at Law and County Judge	Indiana	1851

WASHINGTON COUNTY.

NASHVILLE.

NAME AND OCCUPATION.	NATIVITY.	Settled in State.
ADAMS, DAVID.....Grocer, Glass and Queensware	Illinois	1853
ALLEN, G. E.....Livery and Feed Stable	Illinois	1854
ANKERHEIL, H.....Saloon Keeper	Germany	1846
BERNRENTER, C.....Physician	Bavaria, Germany	1841
BROWN, I. CLARK.....Druggist	Missouri	1853
BURGESS, THOS.....Physician	Maryland	1857
BREDEMIER, WM.....Saloon Keeper	Germany	1864
BRANDHORST, AUGUST.....R. R. Employe	Germany	1860
BOYD, A. G.....Attorney at Law	Louisiana	1859
DRENNEIKE, ERDMEINN WILHELM.....Blacksmith	Germany	1855
BURNETT, AMOS.....Carpenter and Builder	Tennessee	1831
CHAPMAN, JOHN.....Carpenter and Joiner	Scotland	1850
DUNAYSKI, FRANK.....Agent Singer Sewing Machine and Insurance Agent	Prussia	1870
DUECKER, HENRY.....Wagon Manufacturer	Prussia	1866
FASSBENDER, PETER.....Teacher	Prussia	1863
FOSTER, WM. A.....Cooper	Tennessee	1854
GILLIAM, REV. J. D.....Pastor M. E. Church	Illinois	1834
GLAMMEIER, T.....Carriage and Wagon Manufacturer	Illinois	1853
GARVIN, JAMES.....General Merchandise	Kentucky	1840
HOFFMAN, WILLIAM A.....Carpenter and Builder	Ohio	1838
HAY, DANIEL.....Attorney at Law and Loan Agent	Illinois	1841
HOSMER, P. E.....Attorney at Law	Vermont	1846
HAUCK, PHILIPP.....Darkeeper	Illinois	1846
HUGHES, E. W.....Cattle Dealer	Virginia	1856
HUGGINS, DAVID.....Minister	Illinois	1829
HUFF & LERESCHE.....Dealers in Boots and Shoes	Illinois	1855
JORDAN, H. R.....Brick Mason	Illinois	1835
JAMES, T. P.....Farmer and Preacher	Kentucky	1863
JONES, J. PAUL.....Notary Public	Massachusetts	1867
KUERSCHNER, HUGO.....Professor of Music		1868
LEE, H. F.....Saloon	Illinois	1849
LOGAN, MISS MARTHA H.....Teacher	Illinois	1855
LOCHER, JOSEPH.....Blacksmith and Wagon Manufacturer	Germany	1854
MASON, JAMES.....Carpenter and Builder	Illinois	1845
MAY, JACOB.....County Sheriff	Bavaria	1849
McMILLEN, Q.....Barkeeper	Kentucky	1873
MAXWELL, FRANK W.....General Grocer	Illinois	1843
MATLACK, J. B.....Publisher *Journal*	Missouri	1856
MASON, WM. H.....Machinist	Illinois	1846
MASON, ALECK.....Marble Cutter	Illinois	1849
MOORE, THOS.....Student of Law	Illinois	1845
MEANS, JAMES H.....Physician and Surgeon	Kentucky	1847
NUSSBAUMER, JOSEPH.....Millwright	Switzerland	1854
NEWHODSE, LOUIS.....Laborer	Missouri	1856
NEEDLES, THOS. B.....County Clerk	Illinois	1838
PICKERING, W. C.....Carpenter and Builder	Kentucky	1860
POOL, MARTIN.....Cooper	Tennessee	1864
RIEKEN, H.....Agent	Germany	1864
ROBERTSON, W. F.....Constable	Tennessee	1860
ROSE, CHARLES.....City Attorney	Ohio	1859
RIGGS, S. W.....Carpenter and Joiner	Kentucky	1871
ROUNTREE, JAMES M.....Attorney at Law and General Collecting Agent	Illinois	1833
REITHER, H. A.....Millwright	Illinois	1854
REED, A. J.....Carpenter and Builder	Illinois	1837
RUNK, J. L.....Manufacturer of Combined Sulky Gang Plow	Virginia	1849
SIMMS, I. L.....Dealer in Groceries and Produce	Illinois	1844
SCOTT, ANDREW J.....Carpenter and Builder	Mississippi	1870
SCHMIDT, W. D.....Publisher *Washington County Zeitung*	Prussia	1849
SEYLER, J. B.....Carpenter and Builder	Pennsylvania	1854
SEYLER, D. T.....Carpenter and Joiner	Pennsylvania	1854
STOKES, J. H.....Barkeeper	Illinois	1835
SHIRLEY, WILLIAM.....Minister	Illinois	1835
SHIRLEY, JOHN M.....Feather Renovator	Illinois	1832
STOKES, THOMAS.....Saloon Keeper	Ohio	1852
SMITH, W. J.....Painter	Indiana	1858
TINDALE & HARTMAN.....Title Abstract Books of Washington County; Real Estate Dealers	Pennsylvania	1866
VOLZ, FRED.....Dealer in Tinware and Stoves	Missouri	1864
WATTS, AMOS.....Circuit Judge	Illinois	1824
WIESE, F. C.....Proprietor Nashville Brick Yards	Prussia	1864
WAY, WALTER H.....State's Attorney	Ohio	1855
WALKER, TURNER.....Barber	Illinois	1852
WIGHTMAN, J. E.....Printer	Illinois	1848

OKAWVILLE.

ALIFF, THOMAS J.....Harness Maker	Kentucky	1835
ALTMANSDERGER, HENRY.....Wagon Maker	Germany	1852
AYERS, F. H.....Teacher	Illinois	1848
BOLANDER, J. D.....Miller	Europe	1850
DARBER, J. T.....Engineer	New Orleans, La	1859
BIETSCH, J. G.....Carpenter	Germany	1863
DUCHMUELLER, CHRISTIAN...Manufacturer Plows, Wagons, Harrows, etc.	Prussia	1849
DRIDGES, EDWIN.....Plasterer	Illinois	1834
CANTRELL, S. F.....Laborer	Tennessee	1850
DOUGLAS, JAMES MONROE.....Laborer	Illinois	1852
DIRECTORS SCHOOL DISTRICT NO. 2 (Thomas Atchison, Joseph Kinyon).		
DOUGLAS, BENJAMIN FRANKLIN.....Laborer	Illinois	1854
DONAHO, JOHN.....Cooper	South Carolina	1873
FLAXBEARD, ADAM A.....Engineer	Ohio	1855
FRIEDEMANN, WILLIAM.....Proprietor Hotel and Saloon	Prussia	1857
GUNN, A. B.....Physician and Surgeon	Illinois	1849
GORMAN, JAMES M.....Teacher	Illinois	1852
HARRYMAN, MISS R.....Teacher	Illinois	1856
HARDEN, GREENE P.....Attorney at Law	Georgia	1868
HIERONYMUS, CHARLES.....Miller	Germany	1866
HALLAM, PERRY.....Teacher	Ohio	1870
JINGER, JACOB.....Cooper	Germany	1846
KERKSIECK, JOHN FRIED.....Blacksmith	Illinois	1847
KROUZ, GEORGE.....Engineer	Illinois	1845
LEIR, JACOB.....Constable	Germany	1847
LAMMERS, H.....Miller	Illinois	1852
MECKFESSEL, FRANK H.....Clerk in Mill	Missouri	1863
McDONALD, LEWIS.....Cooper	Indiana	1874
MORGAN, M. A.....Student of Law	Illinois	1851
McCLELLAN, J. H.....Engineer	Illinois	1834
MORGAN, A. J.....Student	Illinois	1853
MULLER, CHRISTOPHER.....Proprietor Brick Yard	Germany	1858
MASON, WILLIAM H.....Laborer	Ohio	1864
MILLER, HERMAN T.....Cooper	Illinois	1850
MULHEISEN, ADOLPH.....Constable	Germany	1845
McDRIDE, JAMES H.....Engineer St. L. & S. E. R. R.	Illinois	1847
McILWAIN, JAMES.....Physician	Illinois	1843
MAJOR, FRANCIS.....Miner	Iowa	1859
MEYER, AUGUST.....Brick Maker	America	1875
NOVEY, J.....Agent St. L. & S. E. R. R.	Bohemia	1860
POWERS, THOMAS.....Photographer	Canada	1869
RANDALL, DR. J.....Physician and Surgeon	Germany	1835
RODERTSON, GEO. M.....Engineer	St. Louis, Mo	1857
ROBERTSON, JOHN.....Machinist	Scotland	1852
STORER, CONRAD.....Miller	Switzerland	1868
STREIT, Dr. A. G.....Druggist	Switzerland	1859
SCHULZ, REV. FR.....Minister	Prussia	1872
STARK, JAMES B.....Cooper and Laborer	Illinois	1852
SMITH, WILLIAM.....Miner	Illinois	1848
VAUGHN, J. F.....Tanner	Illinois	1851
YOUNT, HENRY C.....Teacher	Indiana	1858

ELKHORN.

DUNKHORST, H.....Merchandising	Germany	1864
HIDBERD, J. D.....Farmer and Nurseryman	Vermont	1848
McMILLAN, J. A.....Mail Contractor	Illinois	1832
ROUNTREE, G., Sr.....Farmer and Merchant	Kentucky	1816
TROUT, J. J.....Physician and Surgeon	Kentucky	1863

ASHLEY.

NAME AND OCCUPATION.		NATIVITY.	Settled in State.
CHURCH, R. H.	Farmer and Teacher	Illinois	1844
FORD, J. J.	Bricklayer and Plasterer	Wisconsin	1865
FOULKS, J. S.	Photographer	Kentucky	1870
GILLILAND, J. C.	Minister	Missouri	1851
GORE, G. W.	Harness Maker	Illinois	1853
HYATT, E. W.	Teacher and Farmer	Maryland	1869
HUDSON, JAMES W.	Lawyer	Tennessee	1862
JOHNSON, D. W.	Proprietor Livery, Sale and Feed Stable	Illinois	1834
McBRIDE, J. L.	Agent Adams Express Co.	Tennessee	1842
MARTIN, HENRY	Proprietor Hotel	Ireland	1852
PACE, W. C.	Physician and Surgeon	Illinois	1830
SMITH, G. W.	Potter	Ohio	1859
SHORT, D. F.	Proprietor Pacific Hotel	Tennessee	1854
WHITE, WILLIAM	Railroad Employe	Ireland	1872

JOHANESBURG.

BISSET, WM.	Practical Engineer	Great Britain	1860
DUCKWORTH, A.	Practical Miller	Ohio	1864
DALKMAN, H.	Practical Engineer	Prussia	1870
KOCH, JOHN W.	Bookkeeper	Illinois	1850
MADDEN, R. K.	Attorney at Law	Pennsylvania	1862
MENGERSHAUSER, ADOLF VON	Minister of the Independent Lutheran Congregation	Hanover	1870
MEYERBURG, JOHN K.	Wagon Maker	Germany	1865
PETERS, H. F.	Dealer in Dry Goods and Groceries	Illinois	1855
WINTKER, R. & CO.	Proprietors Johanesburgh Mills	Hanover	1846

HOYLETON.

EDMISTON, J. W.	Teacher	Illinois	1852
HOEFEN, S. VAN	Physician and Surgeon	Borneo	1875
HOPPING, GUSTAV	Dealer in Notions, Millinery, Paints and Oils	Germany	1867
HAUN, ADAM	Farmer and Mechanic	Tennessee	1857
PARLEY, PETER	Mechanical Engineer	Illinois	1847
RAGUE, REV. LOUIS VON	Minister	Germany	1874
VOLTMER, WM. R.	Teacher	New Orleans	1871
WELBORN, G. B.	Student	Indiana	1856

IRVINGTON.

BAYLES, L. M.	Student Agricultural College	Illinois	1854
MAY, EUGENE	Minister M. E. Church	Illinois	1852
MITCHEL, B. O.	Shoemaker	Kentucky	1871
PREDOM, J. M.	Stove Moulder	Illinois	1853
SHERRER, JACOB	Shoemaker	Germany	1865
STRAUSS, DANIEL	Harness Maker	Germany	1847
SCOTT, WM. J.	Carpenter	Illinois	1820
WHITE, J. F.	Laborer	Illinois	1852

VENEDY.

BACKHAUS, I. L.	Teacher	Hanover	1864
BROCKSCHMIDT, J. F.	Proprietor Venedy Mills	Hanover	1837
DANKMEYER, F.	Dry Goods and Groceries	Hanover	1840
KASTRUP, F. W.	Proprietor Venedy Hotel	Prussia	1859
SIEVING, J. F.	Boots and Shoes and Agricultural Implements	Hanover	1861
SCHNEIDER, F.	Practical Engineer	Hanover	1862
WEHR, S. F.	Physician and Surgeon	Pennsylvania	1866

MISCELLANEOUS.

FOSTER, JACOB Richview	Carpenter	Illinois	1848
LIVESAY, M. M., "	Teacher	Illinois	1839
LYON, GOUBRICH, "	Laborer	Illinois	1855
WHITE, E. M. "	Merchant	Illinois	1854
JONAS, JOHN F., Stone Church	Lutheran Minister	Germany	1870
KAEHNMANN, JOHN, "	Blacksmith	Prussia	1870
KARTMAN, FRANK "	Wagon and Machine Builder	Prussia	1841
BUNCE, L., Duhois	Railroad Agent	Massachusetts	1851
HINCKLEY, A., "	Farmer and Fruit Grower	Indiana	1856
TILLEY, J. W., "	Farmer and Merchant	Illinois	1826
FRYE, FRED, New Mindon	Merchant	Germany	1856
LORSON, JOHN, "	Carpenter	Sweden	1872
RANCK, A., "	Physician	Bavaria	1849
HAACK, JACOB, Addieville	Evangelical Minister	Prussia	1871
PIERCE, WM. M., "	Physician and Surgeon	Tennessee	1858
SCHEURER, C. & R., "	Dealer in Dry Goods, Groceries, Hardware and Queensware	Germany	1842
SPRAGUE, P. J., Edwardsville, Madison County	Telegraph Operator	Ohio	1858
REDFERN, JAMES M., Beaucoup	Blacksmith and Wagon Maker	Illinois	1837
BORCHERDING, CHRIST., Oakdale	Manufacturer and Dealer in Saddles and Harness	Prussia	1865
KERR, JOHN, JR., Oakdale	Teacher	Illinois	1854
DUDZIK, MATHIAS, Radom	Proprietor Radom House	Prussia	1865

WAYNE COUNTY.

FAIRFIELD.

NAME AND OCCUPATION.		NATIVITY.	Settled in State.
BACH & STEINER	Dealers in Clothing, Hats and Caps	Europe	1864
BONHAM, E. & CO.	Bankers	Pennsylvania	1838
BONHAM, MRS. SARAH L.	Teacher	Ohio	1856
BOZORTH, MARTIN E.	Sheriff	Kentucky	1857
BARKLEY, D. W. & O. F.	Printers	Illinois	1847
BEIDLEMAN, THOMAS N.	Carpenter and Builder	Illinois	1850
BARNHILL, I. W.	Assistant Postmaster	Illinois	1818
BRADSHAW, ARTHUR	Teacher	Native	
ROYKIN, M. B.	Engineer	Alabama	1865
BLACKBURN, J. A.	Carpenter and Machinist. Inventor of the Eureka Gate-Latch and Support	Pennsylvania	1869
BLACK, E. S.	Blacksmith	Illinois	1834
CREWS, JO. G.	Attorney at Law	Illinois	1843
CABLE, ALONZO M.	County Treasurer	Ohio	1865
CREIGHTON, JAMES A.	Attorney at Law	Illinois	1846
CREWS, MRS. MALINDA	Retired	Illinois	1835
CHITTENDEN, GEORGE C.	Builder	England	1857
COVINGTON, J. B.	Dry Goods	Illinois	1832
DEEM, JOHN	Farmer and Surveyor	Pennsylvania	1854
DAVIS, G. M.	Lumber Dealer	Ohio	1869
FUNKHOUSER, A. M.	Attorney at Law	Illinois	1851
FOGLE, MRS. EDNA E.	Milliner and Dressmaker	Kentucky	1874
FLEMING, J. T.	Merchant	Ohio	1861
GALBRAITH, REV. R. C.	Pastor First Presbyterian Church	Pennsylvania	1865
HANNA, R. P.	Attorney at Law	Ohio	1855
HAWKINS, BELINDA	Teacher	North Carolina	1857
HEAD, WILLIAM H.	Tobacco Dealer	Kentucky	1857
HIGGINS, R. S.	Blacksmith	Illinois	1839
HUMBLE, N. C.	Architect and Builder	Kentucky	1874
HUMBLE, ALEXANDER	Printer	Indiana	1856
HALL, E. T.	Physician and Druggist	Kentucky	1853
HANDLEY, JOHN L.	Circuit Clerk	England	1850
JOHNSON, BURTON	Section Foreman on S. E. R. R.	Kentucky	1869
KEEN, JOHN, Jr.	Attorney and Collector	Illinois	1837
MABRY, W. E.	Physician	Tennessee	1850
McCARTNEY, JAMES	Attorney	Pennsylvania	1857
MORRIS, JOHN	County Clerk	Ohio	1859
MANNERING, JOY	Brickmason	England	1855
MOFFITT, JOHN A.	Dealer in Boots and Shoes	Illinois	1836
McCLUER, W. L.	Watchmaker and Jeweler	New York	1858
MOORE, ALEXANDER	Woolen Mills, Wool Grader	Ohio	1861
MOON, G. H.	Farmer and Raiser of Durham Cattle and McGee Hogs	New York	1872
McCLUNG, E.	Confectionery	Illinois	1854
NEWTON, GEORGE	Miller and Farmer	England	1849
NEVINS, A. E.	Telegraph Operator	Illinois	1856
ODELL, N. J.	Stoves and Tinware	Illinois	1841
OWEN, WILLIAM F.	Teacher	Illinois	1856
PATTERSON, J. A.	Farmer and Gunsmith	Virginia	1865
PILCHER, EDWIN B.	Justice of the Peace	Ohio	1852
PAUL, J. A.	Supervisor	Virginia	1844
RINARD, A.	Real Estate and Stock Dealer	Pennsylvania	1842
RIDER, A. B.	Proprietor Sucor Mills. Best brands Flour and Meal always on hand	Illinois	1845
STALEY, GEORGE A.	S. M. Staley & Son, Dealers in Hardware, Stoves Tinware, in Union Block	White Co., Illinois	1849
SWAN, IDA	Teacher	Vermont	1856
SLOAN, JOHN J.	Sexton Methodist Episcopal Church	Illinois	1853
SURFACE, M. G.	Physician and Druggist	Indiana	1870
SIBLEY, CHARLES W.	Physician and Surgeon	Ohio	1853
SCOTT, T. W.	T. W. Scott & Co., Dealers in General Merchandise	Illinois	1841
SHUPPERT, F.	Carpenter and Builder	Ohio	1859
SHAEFFER, J. D.	Deputy County Clerk	Illinois	1849
TAYLOR, T. H. & C. B.	Carriage and Wagon Makers	Pennsylvania	1856
VERTRUS, S. W.	Physician and Surgeon	Kentucky	1856
VAN De WATER, W. H.	Druggist	New York	1870
WILSON, S. L.	Dentist	Indiana	1871
WILSON, ALEXANDER	Cooper	Illinois	1846
WHITE, J. MARIA	Teacher	Ohio	1855
WOODWORTH, Z.	Farmer and Teacher	Ohio	1860
WILSON, JOHN A.	Millwright	Ohio	1865
WHITACRE, FRANK	Farmer and Teacher	Illinois	1853
WORTHINGTON, W. T.	Artist and Photographer	Indiana	1870
WHEELER, W. R.	County Coroner	Illinois	1847
YOUNGKEN, J. C.	Teacher	Illinois	1839

MOUNT ERIE.

APPLEGATE, J. C. W.	Farmer and Stock Raiser, Carpenter and Builder	New Jersey	1857
ARMSTRONG, J. M.	Farmer and Bridge Builder	England	1846
DAUBS, WILLIAM H.	Farmer and Lumber Dealer	Illinois	1842
HAMILTON, J. Y.	Blacksmith	Kentucky	1865
HOLMES, WILLIAM	Farmer. Farm for sale; well, good fruit, good buildings	Pennsylvania	1853
ISRAEL, FRANK	Justice of the Peace and Notary Public	Indiana	1860
JOHNSON, LEVI T. E.	Blacksmith	Ohio	1865
MILLER, JAMES	Cooper	Pennsylvania	1850
MUNDY, SAMUEL	Farmer, Physician and Surgeon	Illinois	1825
MILLS, M. R.	Livery	Ohio	1854
NEWELL, ALONZO	Miller	Ohio	1856
PRICE, VAN R.	Merchant and Postmaster	Indiana	1838
RUSSELL, JOHN A.	Minister	Native	
ROOD, DAVID	Lumber Dealer	New York	1840

LONG PRAIRIE.

BROOKS, ISAAC B.	Town Clerk	Illinois	1852
ESTES, W. H.	Merchant	Illinois	1848
HOWARD, W. M.	Farmer and Merchant	Washington, D. C.	1836
HOPKINS, J. F. S.	Farmer, Justice of the Peace and Notary Public	Illinois	1825
LINVILLE, J. M.	Dealer in Family Groceries	Tennessee	1839
MATEER, IRA G.	Teacher	Illinois	1856
MITCHELL, C. S.	Carpenter and Builder	Ohio	1860
MILLER, J. W.	Physician and Surgeon	Pennsylvania	1863
MORRIS, JAMES O.	Teacher	Tennessee	1862
PORTER, J. H.	Physician and Surgeon	Ohio	1864
PACE, J. T.	Physician	Illinois	1845
ROBERTS, W. R.	Sewing Machine Agent	Tennessee	1836
RICE, H. J.	Physician and Surgeon	Tennessee	1863
RODECKER, C. W.	Physician and Surgeon	Illinois	1845
ROSENBURGH, G. W.	Dealer in Dry Goods and Groceries	Canada West	1865
WALKER, ARILDA	Teacher	Indiana	1857

JOHNSONVILLE.

EWING, G. W.	House and Sign Painter	Ohio	1859
GALBRAITH, F. M.	Miller; best brands constantly on hand	Illinois	1848
JOHNSON, WM. M.	Physician and Druggist	Tennessee	1832
LOWE, JOHN	Farmer and Fruit Raiser	Ohio	1854
MacKENZIE, JAMES	Physician and Surgeon	Scotland	1870

SIX MILE.

BRUCE, A. M.	Physician	Illinois	1850
WESTFALL, E. C.	Printer	Illinois	1855
WOOD, SILAS	Teacher	Illinois	1852
WILLIAMS, N. M.	Physician	Kentucky	1844

MISCELLANEOUS.

ABBOTT, GEORGE W., Enterprise	Farmer, and Raiser of Poland China Hogs and Durham Cattle	Pennsylvania	1873
GARRISON, WILLIAM L., Enterprise	Minister	Kentucky	1837
HENDERSHOTT, J. T., "	Physician and Surgeon; Chronic Diseases a Specialty	Ohio	1873
CISNE, MISS KATE, Cisne	Teacher	Ohio	1874
KUTZ, F. A., "	Dealer in General Merchandise	Pennsylvania	1864
REID, CALEB W., "	Physician	Kentucky	1836
HARRISON, W. B., Rinard	Minister and Farmer	North Carolina	1847
SPRIGGS, A. R., "	Physician	Ohio	1869
VERNON, CHAS. W., "	Teacher and Stock Dealer	Ohio	1871
CROSS, B., Wayne City	Farmer and Carpenter	Tennessee	1828
WHITE, H. M. C., "	Attorney at Law	Illinois	1839
YOUNG, H. C., "	Farmer and Physician	Indiana	1874
KEEN, JOHN, Sr., Keenville	Dealer in Stock and Tobacco	Tennessee	1831
KELSO, WILLIAM H., "	Physician	Indiana	1837
WILSON, JOE E., "	Farmer and Teacher	Illinois	1849
GARRISON, G., Belle City, Hamilton Co.	Farmer and Physician	Illinois	1836
MAULDING, Z. C., " " "	Blacksmith	Wayne County, Ill.	1837

NAME AND OCCUPATION.	NATIVITY.	Settled in State.
DALLOWE, D. H., Pleasant Grove...Farmer, Carpenter and Latter-Day-Saint Preacher	Tennessee	1870
HILL, O. W., " " ...Farmer; formerly Capt. Co. G, Sixty-second Ill. Vol.	Ohio	1858
GASTON, JOSEPH, Pin Oak...Teacher	Illinois	1860
THORP, W. S., " ...Physician—Office in Cincinnati, Ill.	Kentucky	1874
MORRIS, ISAAC A., Xenia, Clay Co...Farmer and Minister	Illinois	1836
RURDITT, M., Aid...Farmer and Minister of the Methodist Church	Ohio	1864
WILSON, JOEL, Flora, Clay County...Carpenter	Kentucky	1802
KNODELL, WILLIAM, Wabash...Farmer and Teacher	Illinois	1838
INGRAM, M. A., Jeffersonville...Farmer and General Merchant	Ohio	1858
WOOD, GEORGE E. W, Rarshill...Blacksmith, Carriage Repairing	Missouri	1871
HENDERSHOTT, GEORGE P., Belle Prairie, Hamilton County...Farmer and Blacksmith	Logan County, Ky	1844
BROCK, REV. DR. S. G., Palo Alto, Hamilton County...Proprietor Magic Liniment, cures pain in from five to twenty minutes	Scioto County, Ohio	1854
BEARDSLEY, THOMAS, Onarga, Iroquois County...Farmer and Mechanic	Ohio	1855

WHITE COUNTY.

CRAYVILLE.

BURDICK, LORON...Physician and Surgeon	Chenango Co., N. Y	1857
BULKLEY, D., & SON...Dealers in General Merchandise and Farm Implements	Westchester Co., N. Y. / White Co., Ill	1839 / 1846
BLAIR, H. A...Tax Collector	Hardin Co., Ill	1831
BRECHNER, JOHN...J. Brechner & Co., Merchant Tailors, Dealers in Hats, Caps, &c.	Dearborn Co., Ind	1870
BLOOD, S. H...Sawyer	New York	1838
COOKE, R. H...Surgeon, Physician and Dentist	Scioto Co., Ohio	1866
CAREY, ABNER...Merchant Miller	Delaware Co., Ohio	1843
COULTER, F. M...Freight and Express Agent	White Co., Ill	1833
COULTER, W. W...Printer	Grayville, Ill	1854
CLARK, J. ED...Editor and Proprietor *Independent*	Portland, Me	1835
DIDDLE, JOHN W...Constable	Augusta Co., Va	1863
DURLEY, LESLIE...Attorney at Law	Putnam Co., Ill	1847
DE MOTTE, L. M...Attorney at Law	Bloomington, Ind	1861
EASTWOOD, J. R., & SON...Dealers in Staple and Fancy Groceries and Patent Medicines	England	1842
FINCH, JOHN D...Good Sample Rooms and Billiard Hall, with Brunswick Tables	Mount Vernon, Ind	1853
GRAVETT, WM...Manufacturer and Dealer in Hard and Soft Lumber, Furniture, &c.	Sussex Co., England	1852
HALL, C. R...Druggist	Indiana	1849
HOLMES, F. M... Miller	White Co., Ill	1855
JOLLY, JOHN B...Grain Merchant and Real Estate Dealer	Edwards Co., Ill	1824
LITHERLAND, JOHN W...Carpenter	Wabash Co., Ill	1837
LANTERMAN, F. M...Merchant Miller	Lawrence Co., Ill	1827
MITCHELL, M. P...Proprietor Mitchell House	Williamson Co., Ill	1821
MILLIRON, JOSEPH...Physician and Surgeon	Scioto Co., Ohio	1858
MELROSE, FRANK...Dealer in General Merchandise	Wayne Co., Ill	1833
NEGLEY DAVID...Planing Mill and Furniture Establishment	Germany	1855
ORANGE, JOHN B...City Flouring Mills	Edwards Co., Ill	1822
ORANGE, S. I...Lumber Dealer, Walnut, Ash, Oak and Poplar Lumber	Edwards Co., Ill	1825
POTTER, WM. L...Log Hauling	Kentucky	1845
RAWLINSON, HENRY...Farmer and Carpenter	England	1840
RONALDS, FRANCIS...Physician and Surgeon	Edwards Co., Ill	1830
STOKES, J. O., & A. W...Physicians and Surgeons	White Co., Ill	1828
SPRINO, C. H., Dealer in Agricultural Implements and Grain (Jolly & Spring)	Edwards Co., Ill	1834
SMITH, MICHAEL...Dealer in Liquors, Notary Public, Claim Agent, Saddle and Harness Dealer	Indiana	1856
WILLIS, LUCY...School Teacher	Illinois	1841

CARMI.

ARY, THOMAS S...Livery, Sale and Feed Stable, rear of Damron House	White Co., Ill	1839
BERRY, DANIEL...Physician and Druggist	New England	1857
BARTH, MAX...Groceries and Provisions, Glass, Wooden and Willow Ware, Cigars and Tobacco	Germany	1848
BLEAKLEY & ORGAN...Attorneys. Abstracters for White County	Illinois	1849
CLARY, H. W...Agents for Domestic and Whitney Sewing Machines—Office at Damron House	Saline Co., Illinois	1834
CLINE, GEORGE W...Attorney at Law	Kentucky	1866
DAMRON, J. M...Proprietor Damron House	Indiana	1866
FLOYD, W. H...Carpenter and Builder—All Kinds of Hard-wood Work a Specialty	Indiana	1871
GRAHAM, MRS. N. J...Teacher	White Co., Illinois	1841
HAY, F. E...Banker	White Co., Illinois	1831
HOLDERBY, NATH. H...Clerk	White Co., Illinois	1850
HARSHA, A. S...County School Superintendent	Illinois	1849
HAY, T. W...Insurance Agent	Kentucky	1856
IVEY, D. M...Grain Dealer and Commission Merchant	Alabama	1875
JOHNSON, W. H...Attorney at Law	White Co., Illinois	1840
McDOWELL, C. E...Attorney at Law	Illinois	1838
MARTIN, S. H...Police Magistrate	Shelby Co., New York	1830
PREHER, FERDINAND...Dealer in American and Foreign Marble, No. 90 Main st.	Germany	1869
PARTRIDGE, JASPER...Attorney at Law	Ohio	1858
PEARCE, WM. H...County Clerk	Illinois	1844
PORTER, THOMAS I...County Sheriff	White Co., Illinois	1846
RUSHER, HENRY...Miller	Kentucky	1838
SMITH & WILSON...J. J. Smith & D. C. Wilson, Oculists and Aurists	Virginia and Illinois	1874 / 1840
STRICKLIN, J. W...City Marshal and Proprietor Dray Line	Saline Co., Illinois	1844
SOURWINE, JOHN D...Agent for Singer Sewing Machines for White and surrounding Counties	Marion Co., Indiana	1875
SMITH, WM...Miller	Germany	1846
ST. JOHN, WM. A...Machine Shop—Repairing Mill and Agricultural Machinery	Pennsylvania	1846
SHIPLEY, J. H...Groceries and Provisions	White Co., Illinois	1840
SLOCUMB, J. C...Undertaker and Dealer in Furniture	White Co., Illinois	1820
TAYLOR, R. C., Homeopathic Physician. Residence, First st.; Office, Main st.	Warrick Co., Indiana	1867
TANQUARY, DAVID...Gardener	Illinois	1835
WIEDEMANN & BRO...Wines, Liquors and Cigars. Proprietors National Saloon	Prussia	1847 / 1849
WILLIAMS, GEORGE...General Merchandise	New York	1836

PHILLIPSTOWN.

BACON, MILTON H., M. D...Druggist. Proprietor of Hotel and Printing Office	Otsego Co., New York	1832
BELL, JOHN R...Miller	Tennessee	1872
BROWNELL, HUGH...Physician	Indiana	1871
CHARLES, MISS BELLE...School Teacher	White Co., Illinois	1849
CROWDER, JAMES R...Teacher	Illinois	1844
MULLEN, GEO G...Grain Dealer	Pennsylvania	1826
NEWELL, DAVID...Druggist and Physician	Ohio	1839

NORRIS CITY.

NAME AND OCCUPATION.	NATIVITY.	Settled in State.
ADDISON, JOHN J...Constable and Farmer	Illinois	1830
DECK, HENRY J...Carpenter and Builder	Ohio	1853
GRIFFITH, B. F...General Insurance Agent and Dealer in Books and Stationery	Tennessee	1864
INGERSOLL, C. F...Physician and Surgeon	New York	1867
McKINZIE, WM...Proprietor McKinzie House—meals 25 cents	Tennessee	1816
MILLSPAUGH, JOHN...Physician and Surgeon	Kentucky	1838
LEMMON, R. B...Physician, Surgeon and Druggist	Indiana	1871
LANGFORD, J. H...Groceries and Provisions	Illinois	1837
SMITH, L. L...Physician	Illinois	1849
TANNER, W. D...Physician and Farmer	Kentucky	1860
THOMPSON, M. H...Stoves and General Hardware	Illinois	1849

ENFIELD.

BUTLER, JOHN R...Manufacturer of Ladies' and Gents' Boots and Shoes	Cuba	1863
COSSITT, T. H...Physician and Dentist	Tennessee	1872
FOULK, JOHN B...Miller and Millwright	Indiana	1838
HOUSER, JOHN, F...Editor and Publisher *Journal*	North Carolina	1865
KUYKENDALL, P. C...Dealer in Groceries, Provisions, Boots and Shoes, &c.	Indiana	1850
LATHAM, DR. S. C...Physician, Surgeon and Oculist; treats all forms of disease	Illinois	1833
MOUNT, W. W...Dental Surgeon; also, Portrait and Landscape Photographer	Tennessee	1872
MARSHALL, JOS. F...Drugs, Paints, Oils and Dye Stuffs	Illinois	1849
NEWMAN, WILLIAM S...Livery and Feed Stable; best rigs and cheapest prices	Illinois	1840
OLDHAM, CHARLES A...Drugs, Medicines, Paints, Oils and Dye Stuffs	Ohio	1866
ROONEY, CORNELIUS...Proprietor Railroad House	Ireland	1867
ROSS, THOMAS C...Barber	Illinois	1848
TIPPETT, T. J...Druggist	Virginia	1863
WILSON, JOHN N..Notary Public, Real Estate and General Collecting Agent	Illinois	1837

SPRINGERTON.

HICKS, WM. H...Lumberman	Greene Co., Ohio	1874
HUNTER, C. T...Physician	Williamson Co., Illinois	1839
PERKINS, L. C...Physician	Tennessee	1865
RENFROW, R. S...Teacher	Jackson Co., Mississippi	1848
UPTON, J. C...Dealer in General Merchandise	White Co., Illinois	1835
WHITE, C. P...Teacher	Hamilton Co., Illinois	1853

EMMA.

CLARK, GEO. W...Blacksmith	Illinois	1845
CHASTAIN, DANIEL...Merchant	Kentucky	1865
McCALLISTER, WESLEY...Merchant	Illinois	1845
STECK, F. A...Blacksmith	Pennsylvania	1874
WHITTLESEY, C. H...Farmer, Teacher and Commission Merchant	Wayne Co., New York	1872

BURNT PRAIRIE.

AUSTIN, JESSE...Farmer and Blacksmith	Illinois	1848
ENGLE, LEVI...Carpenter	Ohio	1870
HAEFELE, JOHN...Dealer in General Merchandise	Germany	1852
WHEELER, C. H...Teacher	Illinois	1849

MARSHALL'S FERRY.

DUDLEY, ROBERT...Merchant	Kentucky	1832
HAMBLIN, A. H...Farmer and Blacksmith	Kentucky	1875
MONGOLD, A. J...Manufacturer Wagons and Buggies	Tennessee	1870
SHIPLEY, PINKNEY...Proprietor Steam Saw Mill	Illinois	1841
TURNER, JOHN S...Wagon Maker	Ohio	1869

MILL SHOALS.

BEHYMER, J W...Merchant and Lumberman	Indiana	1858
HOPKINS, T. L...Physician	North Carolina	1875
NICKS & HALL...Merchants	Illinois and England	1826 / 1867
SHERIDAN, THOMAS...Real Estate Agent	White Co., Illinois	1837
STOUT, J. A...Practicing Physician	Indiana	1873

MISCELLANEOUS.

COX, MATTHEW, School...Proprietor Saw Mill	Illinois	1849
GRIFFITH, THOMAS P., School...Physician	Illinois	1843
EMERSON, E. B., Stokes' Station...Physician	Illinois	1836
STOKES, WM. H., Stokes' Station...Farmer and Grain Dealer	New York	1850
BLACK, ROBERT T., Sacramento...Teacher	Illinois	1845
LONGNECKER, D. R., Sacremento...Physician and Surgeon	Kentucky	1857
DURNETT, W. E., Roland...Physician and Surgeon	Illinois	1852
PORTER, D. M " Deale in General Merchandise and Proprietor Excelsior Mills	Illinois	1826
WHEELER, GEORGE, Middle Point...Mill Owner	Canada	1867
WALLACE, A. S. A., Crossville...General Practitioner and Oculist	Kentucky	1872
PAVINS, W. S., Mount Carmel, Wabash Co...Grain Dealer	Indiana	1871
DICKINSON, ELLA G., New Haven, Gallatin Co...Teacher	Gallatin Co., Illinois	1854

COSSETT.

ASHER, D. C...Physician and Druggist	Kentucky	1864
McQUAY, J. P...Physician and Dealer in General Merchandise	Illinois	1842
SHAW, HENRY...Carpenter	Illinois	1850

WHITESIDE COUNTY.

STERLING.

BELT, JOHN...Proprietor Commercial House, cor. Third and Market sts.	Ohio	1867
DUSHNELL, W. H...Assistant Post Master	Chicago, Illinois	1834
BURNS, W. J...Manufacturer Boots and Shoes, Latest Styles	Brownville, N. Y	1859
DALY, REV. JOHN...Pastor St. Patrick's Catholic Church	Dublin, Ireland	1857
DINSMOOR & STAGER...Attorneys and Counselors at Law	New Hampshire and Penn	1856
EDWARDS, H. R...Principal Sterling Seminary	Ohio	1864
GALE, W. H...Dentist	New York	1854
GETZ, GEORGE...Carpenter	Pennsylvania	1862
HYLAND, MICHAEL...Laborer	Ireland	1867
HOUSER, GEORGE F...Cooper	Pennsylvania	1868
HESS, ELI E...Carpenter and Joiner	Pennsylvania	1868
HOUSER, MRS. E. F...Photograper	Illinois	1848
JUNEAU, FRANK...Carpenter	Canada	1874
KITEL, GEORGE H...Road Master Galena Division, N. W. R. R. Held Position 22 Years	Massachusetts	1849
LIGHTCAP, WILL. M...Brickmaker	Pennsylvania	1868
MACK, THEODORE H...Proprietor Sterling *Gazette*: Printing House Established 1868	Pennsylvania	1840
NICHOLS, H...Manufacturer Ohio Brand-Cast Seed Sower	Ohio	1873
SMITH, MRS. ELECTA E...Postmistress	New York	1856
SMITH, R. W...Assistant Postmaster	New York	1847
SPALSBURY, M. F...Carpenter and Joiner	New York	1855
WORTHINGTON, C. M. & CO...Sterling *Gazette* Steam Printing House, Largest in the County, Established 1854		

ERIE.

Name and Occupation.	Nativity.	Settled in State.
ALLEN, W. H. ... Attorney and Counselor at Law	New Hampshire	1856
ATWOOD, MRS. O. I. ... Retired	Vermont	1852
BARKER, L. W. ... Wagon and Carriage Maker	Indiana	1848
BAKER, GEORGE E. ... Ferryman and Farmer	Ohio	1855
FENTON, JOHN D. ... Justice of the Peace and Wheelwright	New Jersey	1835
HUBBART, J. C. ... Farmer and Merchant	Brown Co., New York	1738
KNOX, MRS. MARY ... Teacher	New York	1856
McCOLLISTER, MRS. MOLLY ... Dressmaker and Agent for Star Formula of Taylor's System of Draughting	New York	1862
MARTIN, EDWARD ... Farmer and Mechanic	New York	1855
PORTER, NOAH C. ... Root and Shoe Maker	Indiana	1869
PHILLEO, ALICE V. & FRED ... Dressmaker and Farmer	Illinois	1855, 1861
SMITHYMAN, MONROE ... Boot and Shoe Maker	England	1874

ROCK FALLS.

BANKS, MARY & ADDIE S. PARKER ... Milliners and Glove Makers	New York	1855
BOYNTON, B. F. ... Conductor C. B. & Q. R. R	Michigan	1857
CADWELL & TUTTLE ... Proprietors Progress Printing House	Connecticut and New York	1856
FRENCH, A. K. ... Dealer in Fancy Furniture	New York	1868
HARLACHER, CHARLES B. ... Mechanic in Eureka Shops	Pennsylvania	1875
HILLARS, HENRY ... Clerk	Germany	1872
LOOMIS, T. C. ... Druggist	Batavia, New York	1867
PIERSE, FREEMAN ... Mechanic in Industrial Building, Agricultural Department	Indiana	1875

FULTON.

GRAHAM, JAMES ... Clerk Revere House	Virginia	1872
McCOY, JAMES ... Attorney and Counselor at Law	Illinois	1852
NEWLAND, ANTHONY W. ... Farmer and Liveryman	Illinois	1854
OAKLEY, E. W. ... Proprietor Revere House	New York	1857
SNYDER, W. C. ... Postmaster, Proprietor *Journal*, Real Estate and Collecting Agent	New Jersey	1845
STANDFORD, ROBERT ... Carpenter	Virginia	1845
WILLIAMS, WILLIAM ... Well Driller	Ohio	1873

MISCELLANEOUS.

ABRY, LIZZIE, Albany ... Teacher	Illinois	1856
BOLLS & MITCHELL, Albany. Dry Goods, Groceries, Boots, Shoes, Hats, Caps and Clothing	Illinois	1853, 1846
DURANT, W. W., Albany ... Postmaster, Dealer in School Books, Stationery, Glassware, Wall Paper, etc.	Maine	1836
DORSEY, FRANK, Albany ... City Barber	Ireland	1855
ELLIOTT, THEO. F. " ... Boot and Shoe Man	Ohio	1866
HAZEL, R. H., Spring Hill ... Wagon and Carriage Maker	Illinois	1834
McGREGOR, ROBERT, Spring Hill ... Blacksmith	Missouri	1853
COHENOUR, D. C., Empire ... Blacksmith	Pennsylvania	1855
ANDREWS, MISS M. L., Prophetstown ... Teacher	Illinois	1854
HILL BROS., Prophetstown ... Prophetstown *Spike*, Newspaper and Job Office. First-class Advertising Medium		
GOOD, ANDREW & D., Kingsbury ... Farmer and Minister	Ohio	1870
HALL, JOHN, Jr, Galt ... Proprietor Woolen Mills	Indiana	1874
PIERCE, WILL M. & MARY E., Morrison ... Farmer and Mechanic	New Hampshire, New York	1854, 1868
SELOOVER, JAS. A., Dixon, Lee County ... Teamster	New York City	1855
ELFORD, WILLIAM, Clinton, Iowa ... Carpenter	England	1875
STEWART, M. L., Clinton, Iowa ... Carpenter	Tennessee	1873
BARBEAR, WALTER, Lyndon ... Plasterer and Mason	Canada	1865
DORN, P. K., Freeport, Stephenson County ... Physician and Chemist	Louisiana	1873

WILLIAMSON COUNTY.

MARION.

BROWN, B. F. ... Editor *Farmers' Advocate*	Alabama	1868
BROWN, R. H. & O. G. ... Marion *Democrat*	Indiana and Ohio	1868
BISHOP, JESSE ... County Judge	Pennsylvania	1860
BOWEN, J. S. ... Boot and Shoe Manufactory	South Carolina	1874
COPELAND, J. P. ... Editor *Monitor*	Illinois	1845
CAMPBELL, WILLIAM C. ... Miller	Tennessee	1839
DRUEKE, J. B. ... Blacksmith	Prussia	1870
DAVIS, THOMAS ... Farmer and Liveryman	Tennessee	1862
DUNSTON, W. M. ... Saddle and Harness Maker	Virginia	1866
DENISON, EDWARD L. ... Physician	New York	1854
EDWARDS, C. M. ... Milling and Manufacturing	Tennessee	1853
EUBANKS, W. H. ... County Clerk	Illinois	1846
HOLLAND, C. T. ... Farmer and Lawyer	Virginia	1857
HARTWELL, J. W. ... State's Attorney	Illinois	1839
HAMPTON, S. F. ... Merchandising	Illinois	1855
JOHNSON, G. ... Painter	Sweden	1866
KELLEY, I. G. ... Farmer and Miller	Tennessee	1864
KEELER, J. W. ... Teacher	Tennessee	1867
LITTLETON, E. D. ... Farmer and Steamboatman	Kentucky	1871
MITCHELL, W. N. ... Druggist and Postmaster	Tennessee	1830
McGOWEN, S. H. ... Engineer	Kentucky	1843
MOAKE, JOHN H. ... Farmer and Mechanic	Robertson Co., Tennessee	1850
OGLESBY, AMANDA ... Teacher	Illinois	1857
PARRIGIN, T. M. ... Painter	Alabama	1867
PHILLIPS, L. D. ... Photographer	Illinois	1851
RICE, J. E. ... Blacksmith	New York	1864
ROBERTS, MRS. C. ... Goodall House	Illinois	1823
STILLEY, STEPHEN ... Teacher	Illinois	1852
STEIN, JACOB ... Miller	Germany	1864
SEAWRIGHT, I. L. ... Cabinet Maker	Tennessee	1863
SLANKARD, JOHN H. ... Farmer and Blacksmith	Illinois	1847
WASHBURN, WILL S. ... Editor *Egyptian Press*	Tennessee	1857
WOMACK, G. B. ... Undertaker	Illinois	1836
WILLEFORD, W. C. ... Physician	Williamson Co., Illinois	1849

CRAB ORCHARD.

BEASLEY, JAMES N. ... Physician	Illinois	1847
CORDER, J. F. ... Miller	Illinois	1832
CUNNINGHAM, JAMES T. ... Merchant	Tennessee	1844
DUKE, E. ... Engineer	Kentucky	1853
EDRINGTON, C. F. ... Farmer and Physician	Illinois	1837
FURLONG, L. P. ... Merchant	Illinois	1856
FERRELL, W. C. ... Farmer and Gunsmith	Tennessee	1839
FURLONG, G. M. ... Carpenter	Illinois	1843
HUDDLESTON, JOHN ... Physician	Tennessee	1866
McDONALD, M. M. ... Physician	Illinois	1848

PULLEY'S MILL.

MOKE, J. E. ... Mechanic	Tennessee	1850
PEARSON, W. F. ... Engineer	Tennessee	1863
TAYLOR, I. K. ... Miller	Illinois	1844

CORINTH.

Name and Occupation.	Nativity.	Settled in State.
BIGGERR, HERMON ... Teacher	North Carolina	1872
ELLSWORTH, DAVID ... Miller	Kentucky	1865
HOLLAND, M. M. ... Merchant	Tennessee	1868
HEARD, S. A. ... Blacksmith	Illinois	1840
MITCHELL, S. M. ... Farmer and Physician	Tennessee	1819
PEASE, F. H. ... Merchant (Roberts & Pease)	Illinois	1853

CARTERVILLE.

BLAIR, JAMES ... Coal Digger	Indiana	1857
BARRETT, J. S. ... Carpenter	North Carolina	1862
DERRINGTON, W. A. ... Mechanic	Kentucky	1871
DOWELL, J. C. ... Produce Dealer	Kentucky	1851
FERRELL, H. V. ... Physician	Illinois	1841
HERRIN, JOHN D. ... Merchant and Produce Dealer	Illinois	1849
KENNEDY, C. ... Carpenter	Ireland	1848
LANDRUM, JAMES W. ... Farmer and Miller	Georgia	1864
McCARTY, DR. J. M. ... Physician and Druggist	Kentucky	1870
WINTERS, CHARLES W. ... Ship Carpenter	Denmark	1868

COTTAGE HOME.

BAKER, M. D. & A. P. ... Physicians, Diseases of Children a Specialty	Illinois and Tennessee	1853, 1848
CROWDER, G. W. ... Blacksmith	Tennessee	1851
TOWNSEND, J. R. ... Wood-workman and Farmer	Tennessee	1866

SULPHUR SPRINGS.

ANDERSON, J. B. ... Farmer and Teacher	Massac Co., Ill.	1851
CLARK, F. D. ... Physician and Surgeon	Gibson Co., Ind.	1867
GRAHAM, J. J. ... Druggist and Physician	Indiana	1869
SCHAFER, WILLIAM ... Farmer and Tailor	Principality of Waldeck, Germany	1855
SCHUEV, GEORGE ... Farmer and Blacksmith	Schuylkill Co., Penn.	1849
WHITE, N. S. ... Farmer, Physician and Surgeon	Calloway Co., Kentucky	1856
WILLIAMS, J. W. ... Farmer and Minister. Farm of 120 acres for sale, $40.00 per acre	Monroe Co., Tenn.	1853

STONE FORT, Saline Co.

BEGGS, J. M. ... Tinner and Express Agent	Illinois	1836
BELFORD, B. ... Blacksmith and General Mechanic	Illinois	1848
EPPERSON, JOHN W. ... Carpenter and Builder	Illinois	1853
HAYES, J. W. ... Dealer in Dry Goods and Groceries	Alabama	1862
JOHNSON, JOHN C. ... Dealer in General Merchandise	Ohio	1847
PARKS, MRS. E. J. ... Farmer and Milliner	Illinois	1842
SMITH, THOMAS, & SON ... General Merchandise	Tennessee and Illinois	1850, 1853
ST. JOHN, B. F. ... General Practicing Physician	Kentucky	1862
TANNER, F. M. ... Blacksmith and General Mechanic	Illinois	1842
WEBER, A. F. ... Miller and Farmer	Illinois	1834
YOUNG, B. S. ... Physician, Surgeon and Druggist	Kentucky	1851

NEW BURNSIDE, Johnson Co.

CARTER, JOHN H. ... Farmer and Physician. Chronic Diseases a Specialty	Smith Co., Tenn.	1845
EDMONDSON, J. B. ... Teacher and Farmer	Illinois	1852
PARKER, W. H. ... Physician	Kentucky	1874

MAKANDA, Jackson Co.

ELLIS, WILLIAM L. ... Farmer and Sawyer	Tennessee	1861
PRESSAN, C. C. ... Farmer and Nurseryman	Tennessee	1865
TALLEY, W. A. ... Engineer	Tennessee	1830

MISCELLANEOUS.

ALLEN, JOHN S., New Grand Chain, Pulaski Co. ... Student	Illinois	1855
BANDY, B. P., Herrin's Prairie ... Music Teacher	Illinois	1851
CHITTY, A. J., Wolf Creek ... Mechanic	Illinois	1844
CHINOWETH, J. M., Ward's Mill ... Student	Williamson Co., Ill.	1857
LEWIS, DANIEL M., " " Postmaster, Farmer and Fruit Grower	Williamson Co., Ill.	1821
ODUM, REV. MARTIN, Sarahsville ... Farmer and Minister of the Gospel	Illinois	1842
SHEPPARD, A. G., Carbondale, Jackson Co. ... Watchmaker	Ohio	1865
TURNER, JAMES W., Attila ... Teacher	Tennessee	1863

WINNEBAGO COUNTY.

ROCKFORD.

ASPROOTH, C. O. ... City Bakery	Sweden	1867
BARETT, MRS. W. W. ... Millinery and Fancy Goods, 802 N. Main st.	Pennsylvania	1875
BREESE, A. H. ... Carriage Blacksmith	Canada	1872
BILLINGS, DAVID ... Millwright	New York	1874
BISHOP, GEORGE A. ... Express Driver	New York	1867
BULKLEY, HELEN M. ... School Teacher	Illinois	1855
BROWN, CHAS. E. ... Brickmaker	Illinois	1841
BIGALOW, F. ... Farmer and General Traveling Agent	Oneida County, New York	1855
COOPER, JOHN J. ... East Side Billiard Hall	New York	1856
COOK, JAMES H. ... Foreman at O. Chaney & Son's Lumber Yard	Massachusetts	1852
CROSS, LEVI ... Proprietor Livery	Illinois	1842
CARNEY, PETER ... Engineer	New Jersey	1872
CLARKE, ALMOND ... Boating	New York	1844
CROOKE, WILLIAM P. ... Pump Manufactory	New York	1870
ENOCH, HIRAM R. ... Editor *Rockford Journal*	Ohio	1834
EASTMAN, H. D. ... Cashier American Express Co.	Ohio	1871
FITZGERALD, JOHN ... Clerk	Ireland	1864
FIELD, J. W. ... Inventor and Manufacturer Folding Ironing Boards	Ohio	1865
FRYER, ISAAC D. ... Harness Manufacturer	New York	1853
FOX, GEORGE A. ... Painter	Vermont	1863
FREEMAN, L. C. ... Boarding Stable	Massachusetts	1874
GARRETT, ROBERT ... Farmer and Carpenter	Ohio	1837
GOLDTHORP, GEORGE J. ... Manufacturer of White Lead and Colors	Wisconsin	1874
GOODWIN, A. E. ... Physician and Surgeon	Vermont	1854
HOEPFNER, H. K. ... Fresco Painting	Germany	1871
JONES, J. P. ... Attorney and Real Estate Agent	New York	1853
JOHNSON, ALFRED ... Blacksmith	Illinois	1855
JOHNSON & ANDERSON ... Furniture Manufacturers	Sweden	1854, 1860
KRAUSE, JOHN C. ... Harness Manufacturer	Illinois	1854
LONYERN, MRS. JULIA L. ... Boarding House 411 So. Church st.	Illinois	1838
LESHER, M. P. ... Bricklayer	Pennsylvania	1874
LESTER, W. H. & S. P. DORR ... Gardeners	New York	1865, 1859
MINOT, A. W. ... Cooper and Manufacturer Butter Tubs	Maine	1867
NASH, GEO. F. ... Pump Manufacturer	New York	1859

Name and Occupation.	Nativity.	Settled in State.
NELSON, H. R.....Carriage Builder	Wisconsin	1872
NEUMEISTER, ANTON.....Carriage Manufacturer	Prussia	1848
PITNEY, LEVI.....Plasterer	England	1845
POTTER, MARVIN C.....Express Driver	New York	1871
PELLS, WM. J.....U. S. Mail Agent, and Stage Proprietor	New York	1845
PENING, ANTHONY.....Traveling Agent	Illinois	1850
REMINGTON, THOS. J. L.....Surveyor and Engineer, and Abstracter of Titles	New York	1850
REGAN, JAMES.....Shoemaker	Ireland	1844
SOPER, WM. F.....Watchmaker and Jeweler	New York	1872
SCHUBERT, FRED. W.....Carriage Manufacturer	Prussia	1860
SMITH, E. S.....Livery	Connecticut	1861
SMITH, ABRAHAM E.....Editor *Gazette*	England	1850
SAWTELL, ANNA.....Boarding House, Box 1265	New York	1838
SIEGFRIED, JOE.....Finisher	Wisconsin	1872
SPURR, GEORGE.....Cigar Maker	Rockford, Illinois	1849
SEARLE, R. P.....Shoemaker	England	1850
TERRY, GEO. S.....Clerk	New York	1862
VAN ANTWARP, F. E.....Painter	Illinois	1851
WRIGHT, N. D.....Editor *Register*	New York	1845
WEISENAHL, I.....Steam Dye Works, 214 S. Main st.	Germany	1870
WILKINS, S. B.....Bolt Shop	New York	1869
WHITE, RICHARD.....Road Constructor	Ireland	1845

ROSCOE.

BLAIR, S. A.....Farmer and Dairyman	New York	1839
COLLIER, ALEXANDER.....Miller	New York	1869
RICE, I. W.....Blacksmith and Hotel Proprietor	Pennsylvania	1861
RICHARDSON & WARNER.....Manufacturers Van Gorden Plow Sulkies and Steel Plows	New York	1846 / 1836
TUTTLE, E. C.....Teacher	Illinois	1848

MISCELLANEOUS.

CAREY, WALTER, New Milford.....Miller	England	1851
GARDNER, W. H., " .....Merchant	New York	1872
REORTON, A. K " .....Physician	Illinois	1850
BATER, H. E. Rockton.....Miller	England	1875
HEYWOOD, J., Rockton.....Miller	England	1875
CLARK & DOTY, Cherry Valley.....Proprietor Hotel and Engraver	Canada	1871 / 1854
HUSSEY, D. J., Cherry Valley.....Physician and Teacher	Ohio	1865
HALL, J. R., Harlem.....Wagon Manufactrer	Canada	1865
GOODWIN, S. J., Beloit, Wis.....Merchant, Manufacturer and Farmer	New York	1860

MISCELLANEOUS.

BUREAU COUNTY.

Name and Occupation.	Nativity.	Settled in State.
BALLOU, M. Princeton.....Attorney and Real Estate Agent	Vermont	1839
DAVIS, C. A., Sheffield.....Postmaster and Dealer in Boots and Shoes	Boston, Massachussetts	1854
NEFF, J. J., Wyanet.....Hardware and Farm Implements	Franklin Co., Pennsylvania	1853

KENTUCKY.

THRELKELER, C. W., Carrsville, Livingston County..Clergyman and Blacksmith	Kentucky	1835

IOWA.

ANNIS, A. J., Jefferson.....Farmer	.....	
WIER, BURNS & CO., Monticello...Owners and Proprietors Champion Well Auger, Windmills, Pumps, etc.	.....	

INDIANA.

RANK, G. W., Evansville..Crescent City Commercial College. Wells & Rank, Principals	Pennsylvania	1858
SHOCKEY, WILLIAM P., West Lebanon.....Minister	Kentucky	1852
SNEDEKER, WILLIAM R., Vincennes.....Hotel Proprietor	Virginia	1848

LOUISIANA.

COCHRAN, COL. GEORGE W., Baton Rouge.....Vice President N. O. & Shreveport R. R.	Indiana	1865

MISSOURI.

EMLEY, F., St. Louis.....General Agent Pratt & Todd's Patent Fence, 219 and 221 Market st.	Ohio	1870

OHIO.

STEWART, FRANK A., Cincinnati.....Member Original Tennesseeans	Virginia	1855

WISCONSIN.

GOODWIN, S. J., Beloit.....Merchant, Manufacturer and Farmer	New York	1860

TOO LATE FOR INSERTION IN PROPER PLACES.

PATRONS' DIRECTORY.

BUREAU COUNTY.

Name.	Post Office.	Section.	Occupation.	Nativity.	Settled in State.
Hackett, William	Sheffield	6	Farmer	New Jersey	1854
Hasbrook, J. E.	"	5	Farmer	Dutchess Co., New York	1856
Martin, William E.	"	1	Farmer	Bureau Co. Illinois	1853
Peterson, M.	"	36	Farmer	Denmark	1857
Peterson, George	"	36	Farmer	Prussia	1854
Prather, M. A.	"	7	Farmer	Richland Co., Illinois	1844

GRUNDY COUNTY.

Claypool, L. W.	Morris.	....	Farmer	Ohio	1834

BUSINESS DIRECTORY.

COOK COUNTY.

CHICAGO.

THAYER, M. A....Real Estate, Commission, Collecting and Purchasing Agent, 177 South Clark st.	Mass.	1853

ERRATA.

BIOGRAPHICAL SKETCHES.

Page 238.—Rev. SAMUEL ATWELL—Married "in 1865," *should be* "in 1866."
CHAS. BENNETT—Studied law at "Bridgeton and Pittland," *should be* "Bridgeton and Portland."
JAMES WASHINGTON BRADSHAW—"In March, 1865, was chosen," etc., *should be* "in the Fall of 1875."
REEDER SMITH BRIGHAM, M. D.—"Serving one year as midshipman," *should be* "serving one year professionally."

Page 239.—JOHN S. CRUM—For the past eleven years "has been Postmaster of Vienna," etc., *should be* "has been Circuit Clerk at Vienna."

Page 240.—JAMES EDWIN GOWAN, M. D.—*For* "Elvina," *read* "Evelina." Son's name *omitted*, "John G."
HON. ELISHA GRIDLEY—"Has held several County offices," *should be* "has held several Town offices." Served one term "in the Senate," *should be* "as Representative" Married, March 5th, "1829," *should be* "1849." Son's name, Geo. "W.," *should be* Geo "N."

Page 242.—DR. WM. M. A. MANEY—Married, "14th of July," 1830, *should be* "14th of January."
THOMAS McCORD—Married in "1815," *should be* "1825."

Page 244.—ROBERT THOMAS SHIPLEY—Born in "1822," *should be* "1826."
ALLEN BROWN STROWGER—"Rochester, New York," *should be* "Rochester, Lorain Co., Ohio."
OAKS TURNER—"Was elected County Treasurer in 1843," *should be* "was appointed County Treasurer in 1848, to fill a vacancy."
LEONIDAS WALKER, Esq.—"Of McLeansboro, Hamilton County," *omitted*. Educated at "Washington Institute," *should be* "Witherspoon Institute."

Page 245.—LORENZO DOW WOOD—Son of R. F. Wood, now residing in "Pulaski, Kentucky," *should be* "Paducah, Kentucky."

RAHLMEIER, WILHELM, last name in Cook County Patrons' Directory, *should be* ROHLMEIER, WILHELM.
BONGOOD, J., Champaign County Patrons' Directory, *should be* BONGARD, J.
BOYS, C. H., Champaign County Patrons' Directory, *should be* BOYD, C. H.
EDWARDS, CYRUS, Champaign County Patrons' Directory, *should be* EDMONDS, CYRUS.
TALBUT, WM., De Kalb County Patrons' Directory, *should be* TALBOT, WM.
LATINER, J. S., Knox County Patrons' Directory, *should be* LATDIER, J. S.
LAMPEAR, W. H., McLean County Patrons' Directory, *should be* LANPEAR, W. H.
HILTABRAND, E. C., Putnam County Patrons' Directory, *should be* in La Salle County, Sec. 17.
ALLEN, Edmund JOS. L., Rock Island County Patrons' Directory, *should be* Richland Grove, Mercer County.
HEMSTEAD, E. A., Rock Island County Patrons' Directory, *should be* HEMPSTEAD, E. A.
LAMPHERE, JAY C., Whiteside County Patrons' Directory, *should be* LANPHERE, JAY C.

HULL, J. W., Chicago Business Directory, *should be* HULL, S. W.
SHELDON, HENRY L.—*Word omitted*.—DANIEL H. HALE & CO., Mortgage Bankers, 89 Randolph st., Room 5.

STALTEY, H. B., Champaign County Business Directory, *should be* STORTEY, H. B.
BRUCE, CHARLES P., Charleston, Coles County, Business Directory, *should be* BRACE, CHARLES P.
SHEPARD, L. M., Charleston, Coles County, Business Directory, *should be* SHEPARD, S. M.
WOODWARD, ADALBERT T. C., Charleston, Coles County Business Directory, *should be* WOODWORTH, ADALBERT T. C.
COLEY, LAURA S., last name in Coles County Business Directory, *should be* COLEY, LAURA E.
McCARTHEY, J. W., Majority Point, Cumberland County, Business Directory, *should be* McCARTNEY, J. W.
CONZET, H., Greenup, Cumberland County, Business Directory, *should be* CONZIT, J. C.
FAUCHER, H. C., Neoga, Cumberland County, Business Directory, *should be* FANCHER, H. C.
PENNILL, W. O., Kansas, Edgar County, Business Directory, *should be* PINNELL, W. O.
PEEPLES, I. McKEE, Shawneetown, Gallatin County, Business Directory, *should be* PEEPLES, J. McKEE.
SHENN, JOS. M., Gilman, Iroquois County, Business Directory, *should be* SHINN, JOS. M.
BRAIDBRY, S. I., Publisher *Patriot*.—*Omitted* from Waukegan, Lake County, Business Directory.
PARTRIDGE BROS., Publishers *Gazette*.—*Omitted* from Waukegan, Lake County, Business Directory.
HILL, H. C., Waukegan, Lake County, Business Directory, *should be* HILL, D. M.
THRELKELER, C. W., Miscellaneous Business Directory of Livingston County, *should be omitted*.
OCHELTREE, J. B., Vermilion County Business Directory, *P. O. omitted*—Homer, Champaign County.
STANFORD, ROBERT, Fulton, Whiteside County, Business Directory, *should be* STANTFORD, ROBERT.
MACK, THEODORE H., Sterling, Whiteside County, Business Directory, Proprietor *Sterling Standard*, instead of *Gazette*.

9747

ART GUILD
AUG 1967